

## Ticketing information

Ticket type	Where to buy tickets			
	Selected go card agents and on the Translink website	Translink bus operators ^	Queensland Rail selected stations	Translink fare machines
<b>Translink go card</b> A smart card that stores value for travel on Translink services.	✓	*	✓	~
<b>Translink single #</b> One-way ticket to reach your destination (not return). Final transfers must be made within two hours of ticket issue.		✓	✓	✓

Proof of concession entitlement must be presented upon request or full fare will be charged. Please visit [translink.com.au](http://translink.com.au) for more information including where to buy a go card, or call TransLink on 13 12 30.

\* – Top up an existing go card only. ^ – Excludes Brisbane City Council buses.

~ – Top up an existing go card at all fare machines with adult go cards also available for purchase from selected fare machines at busway stations and bus interchanges.

# – Further conditions apply for single tickets. Passengers travelling through 4 zones or more will have their final transfer time extended a further 90 minutes in addition to the two hours.

**Track your bus  
in real-time with our  
MyTranslink app.**



Also available for train, ferry and tram.

## Timetable information

### How to read this timetable

1. Use the route map to find the two timing points your stop is located between.
2. Find these points on the timetable. Your bus is scheduled to arrive between the times shown for these points. For example, if your bus stop is between timing points **A** and **B** on the map, then the bus is scheduled to arrive between the times listed for **A** and **B**.

Please note the times shown are approximate. We advise customers to be at their bus stop at least five minutes before the scheduled departure time.

### Travel tips

1. Pre-plan your trip at **MyTranslink** app, [translink.com.au](http://translink.com.au) or call **13 12 30**.
2. Top up your go card or have the correct fare ready before boarding. If you have a concession card, have it ready to show the driver.
3. Read the number on the approaching bus to check if it is the one you want.
4. Raise your hand so the driver knows to stop.
5. On the bus find your seat quickly. If you need to stand, hold onto a handle.
6. Ring the bell to let the driver know to stop at the next stop for you to get off. Stay seated until the bus stops and touch off with your go card as you get off.
7. Wait for the bus to move away and check the road is clear before crossing the road.

Your **Eastern Region** bus operator



 **253, 254**

**253** Capalaba to Thorneside

**254** Capalaba to Wellington Point

Effective from **9 January 2017**

## Route descriptions

**253** Capalaba to Thorneside servicing Capalaba, Birkdale and Thorneside. Operates Monday to Saturday only.

**254** Capalaba to Wellington Point servicing Capalaba, Metro South TAFE, Alexandra Hills, Birkdale and Wellington Point. Operates 7 days.

### TLCXTT004

Due to unforeseen circumstances, details on this timetable may change.

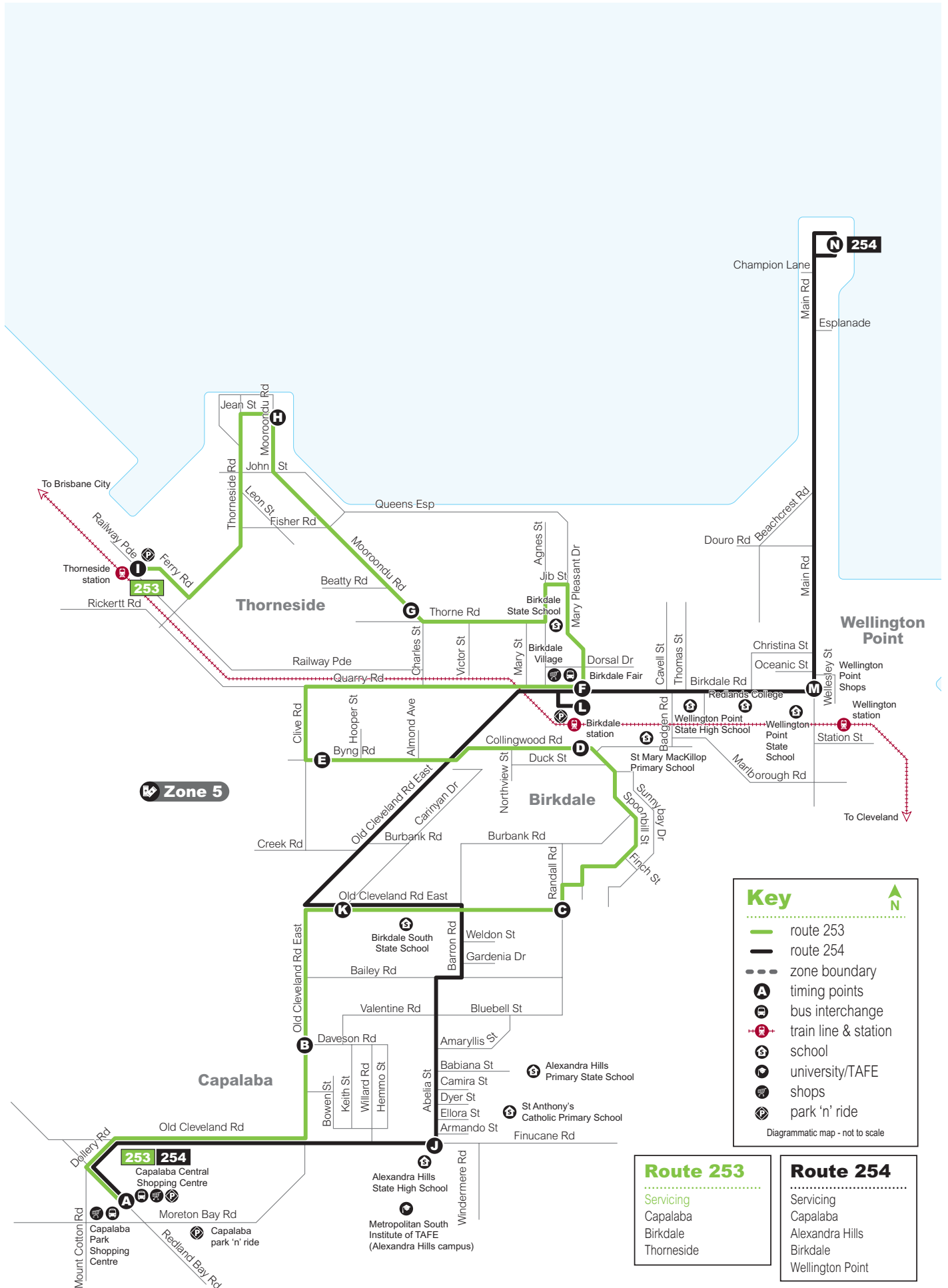


Download the MyTranslink app for the most relevant bus, train, ferry and tram information in the palm of your hand.



© The State of Queensland (Department of Transport and Main Roads) 2022  
Printed 2022





**Monday to Friday**

map ref	Route number	253	253	253	253	253	253	253	253	253	253	253	253	253	253
		am	am	am	am	am	am	pm	pm	pm	pm	pm	pm	pm	pm
For real-time connecting train services, please download the <b>My TransLink</b> app, visit <a href="http://translink.com.au">translink.com.au</a> or call 13 12 30.															
I	Thorneside station	6.02	7.02	7.57	8.58	10.17	11.17	12.17	1.17	2.17	3.17	4.17	5.17	6.03	6.28
H	Jean St near Mooroondu Rd	6.06	7.06	8.01	9.02	10.21	11.21	12.21	1.21	2.21	3.21	4.21	5.21	6.07	6.32
G	Mooroondu Rd near Thorne Rd	6.09	7.09	8.04	9.05	10.24	11.24	12.24	1.24	2.24	3.24	4.24	5.24	6.10	6.35
F	Birkdale Fair	6.12	7.12	8.07	9.08	10.27	11.27	12.27	1.27	2.27	3.27	4.27	5.27	6.13	6.38
E	Byng Rd near Clive Rd	6.16	7.16	8.11	9.12	10.31	11.31	12.31	1.31	2.31	3.31	4.31	5.31	6.17	6.42
D	Spoonbill St near Collingwood Rd	6.19	7.19	8.14	9.15	10.34	11.34	12.34	1.34	2.34	3.34	4.34	5.34	6.20	6.45
C	Old Cleveland Rd near Randall Rd	6.22	7.22	8.17	9.18	10.37	11.37	12.37	1.37	2.37	3.37	4.37	5.37	6.23	6.48
B	Old Cleveland Rd at Daveson Rd	6.26	7.26	8.21	9.22	10.41	11.41	12.41	1.41	2.41	3.41	4.41	5.41	6.27	6.52
A	Capalaba interchange	6.32	7.32	8.27	9.28	10.47	11.47	12.47	1.47	2.47	3.47	4.47	5.47	6.33	6.58

**Saturday**

map ref	Route number	253	253	253	253	253
		am	am	pm	pm	pm
For real-time connecting train services, please download the <b>My TransLink</b> app, visit <a href="http://translink.com.au">translink.com.au</a> or call 13 12 30.						
I	Thorneside station	8.52	10.52	12.52	2.52	4.52
H	Jean St near Mooroondu Rd	8.56	10.56	12.56	2.56	4.56
G	Mooroondu Rd near Thorne Rd	8.59	10.59	12.59	2.59	4.59
F	Birkdale Fair	9.02	11.02	1.02	3.02	5.02
E	Byng Rd near Clive Rd	9.06	11.06	1.06	3.06	5.06
D	Spoonbill St near Collingwood Rd	9.09	11.09	1.09	3.09	5.09
C	Old Cleveland Rd near Randall Rd	9.12	11.12	1.12	3.12	5.12
B	Old Cleveland Rd at Daveson Rd	9.16	11.16	1.16	3.16	5.16
A	Capalaba interchange	9.22	11.22	1.22	3.22	5.22

**Explanations**

Public Holidays – please visit [translink.com.au](http://translink.com.au) or call 13 12 30 for confirmation of public holiday timetables.

**Monday to Friday**

map ref	Route number	254	254	254	254	254	254	254	254	254	254	254	254	254	254	254	254	254	254		
		am	am	am	am	am	am	am	pm	pm	pm	pm	pm	pm	pm	pm	pm	pm	pm	pm	
N	Wellington Point Jetty	6.35	7.05	7.35	8.05	8.40	9.40	10.40	11.40	12.40	1.40	2.40	3.40	4.10	4.40	5.10	5.40	6.10	6.40	-	-
M	Wellington Point Shopping Centre	6.40	7.10	7.40	8.10	8.45	9.45	10.45	11.45	12.45	1.45	2.45	3.45	4.15	4.45	5.15	5.45	6.15	6.45	-	-
F	Birkdale Fair	6.43	7.13	7.43	8.13	8.48	9.48	10.48	11.48	12.48	1.48	2.48	3.48	4.18	4.48	5.18	5.48	6.18	6.48	-	-
For real-time connecting train services, please download the <b>My TransLink</b> app, visit <a href="http://translink.com.au">translink.com.au</a> or call 13 12 30.																					
L	Birkdale station	6.45	7.15	7.45	8.15	8.50	9.50	10.50	11.50	12.50	1.50	2.50	3.50	4.20	4.50	5.20	5.50	6.20	6.50	7.50	8.50
K	Birkdale South State School	6.50	7.20	7.50	8.20	8.55	9.55	10.55	11.55	12.55	1.55	2.55	3.55	4.25	4.55	5.25	5.55	6.25	6.55	7.55	8.55
J	Metro South TAFE	6.55	7.25	7.55	8.25	9.00	10.00	11.00	12.00	1.00	2.00	3.00	4.00	4.30	5.00	5.30	6.00	6.30	7.00	8.00	9.00
A	Capalaba interchange	7.01	7.31	8.01	8.31	9.06	10.06	11.06	12.06	1.06	2.06	3.06	4.06	4.36	5.06	5.36	6.06	6.36	7.06	8.06	9.06

**Saturday**

map ref	Route number	254	254	254	254	254	254	254	254	254	
		am	am	am	pm	pm	pm	pm	pm	pm	
N	Wellington Point Jetty	8.42	9.42	10.42	11.42	12.42	1.42	2.42	3.42	4.42	5.42
M	Wellington Point Shopping Centre	8.47	9.47	10.47	11.47	12.47	1.47	2.47	3.47	4.47	5.47
F	Birkdale Fair	8.50	9.50	10.50	11.50	12.50	1.50	2.50	3.50	4.50	5.50
For real-time connecting train services, please download the <b>My TransLink</b> app, visit <a href="http://translink.com.au">translink.com.au</a> or call 13 12 30.											
L	Birkdale station	8.52	9.52	10.52	11.52	12.52	1.52	2.52	3.52	4.52	5.52
K	Birkdale South State School	8.57	9.57	10.57	11.57	12.57	1.57	2.57	3.57	4.57	5.57
J	Metro South TAFE	9.02	10.02	11.02	12.02	1.02	2.02	3.02	4.02	5.02	6.02
A	Capalaba interchange	9.08	10.08	11.08	12.08	1.08	2.08	3.08	4.08	5.08	6.08

**Sunday & public holidays\***

map ref	Route number	254	254	254	254
		am	pm	pm	pm
N	Wellington Point Jetty	10.13	12.13	2.13	4.13
M	Wellington Point Shopping Centre	10.18	12.18	2.18	4.18
F	Birkdale Fair	10.21	12.21	2.21	4.21
For real-time connecting train services, please download the <b>My TransLink</b> app, visit <a href="http://translink.com.au">translink.com.au</a> or call 13 12 30.					
L	Birkdale station	10.23	12.23	2.23	4.23
K	Birkdale South State School	10.28	12.28	2.28	4.28
J	Metro South TAFE	10.33	12.33	2.33	4.33
A	Capalaba interchange	10.39	12.39	2.39	4.39


**Explanations**

- Bus does not travel via this location.

\* Public holidays – generally, a Sunday timetable will operate on most gazetted public holidays. Please visit [translink.com.au](http://translink.com.au) or call 13 12 30 for confirmation of public holiday timetables.


## Monday to Friday

map ref	Route number	253	253	253	253	253	253	253	253	253	253	253	253	253	253
		am	am	am	am	am	am	am	pm	pm	pm	pm	pm	pm	pm
A	Capalaba interchange stop A	5.27	6.27	7.12	8.22	9.42	10.42	11.42	12.42	1.42	2.42	3.42	4.42	5.12	5.42
B	Old Cleveland Rd at Daveson Rd	5.33	6.33	7.18	8.28	9.48	10.48	11.48	12.48	1.48	2.48	3.48	4.48	5.18	5.48
C	Old Cleveland Rd near Randall Rd	5.37	6.37	7.22	8.32	9.52	10.52	11.52	12.52	1.52	2.52	3.52	4.52	5.22	5.52
D	Spoonbill St near Collingwood Rd	5.40	6.40	7.25	8.35	9.55	10.55	11.55	12.55	1.55	2.55	3.55	4.55	5.25	5.55
E	Byng Rd near Clive Rd	5.43	6.43	7.28	8.38	9.58	10.58	11.58	12.58	1.58	2.58	3.58	4.58	5.28	5.58
F	Birkdale Fair	5.47	6.47	7.32	8.42	10.02	11.02	12.02	1.02	2.02	3.02	4.02	5.02	5.32	6.02
G	Mooroondu Rd near Thorne Rd	5.50	6.50	7.35	8.45	10.05	11.05	12.05	1.05	2.05	3.05	4.05	5.05	5.35	6.05
H	Jean St near Mooroondu Rd	5.53	6.53	7.38	8.48	10.08	11.08	12.08	1.08	2.08	3.08	4.08	5.08	5.38	6.08
I	Thorneside station	5.57	6.57	7.42	8.52	10.12	11.12	12.12	1.12	2.12	3.12	4.12	5.12	5.42	6.12

 For real-time connecting train services, please download the **My TransLink** app, visit [translink.com.au](http://translink.com.au) or call 13 12 30.

## Saturday

map ref	Route number	253	253	253	253	253
		am	am	pm	pm	pm
A	Capalaba interchange stop A	8.17	10.17	12.17	2.17	4.17
B	Old Cleveland Rd at Daveson Rd	8.23	10.23	12.23	2.23	4.23
C	Old Cleveland Rd near Randall Rd	8.27	10.27	12.27	2.27	4.27
D	Spoonbill St near Collingwood Rd	8.30	10.30	12.30	2.30	4.30
E	Byng Rd near Clive Rd	8.33	10.33	12.33	2.33	4.33
F	Birkdale Fair	8.37	10.37	12.37	2.37	4.37
G	Mooroondu Rd near Thorne Rd	8.40	10.40	12.40	2.40	4.40
H	Jean St & Mooroondu Rd	8.43	10.43	12.43	2.43	4.43
I	Thorneside station	8.47	10.47	12.47	2.47	4.47


 For real-time connecting train services, please download the **My TransLink** app, visit [translink.com.au](http://translink.com.au) or call 13 12 30.

### Explanations

Public Holidays – please visit [translink.com.au](http://translink.com.au) or call 13 12 30 for confirmation of public holiday timetables.

## Monday to Friday


map ref	Route number	254	254	254	254	254	254	254	254	254	254	254	254	254	254	254	254	254	254	254	
		am	am	am	am	am	am	am	pm	pm	pm	pm	pm	pm	pm	pm	pm	pm	pm	pm	pm
A	Capalaba interchange stop A	6.05	6.35	7.05	8.10	9.10	10.10	11.10	12.10	1.10	2.10	3.10	3.40	4.10	4.40	5.10	5.40	6.10	7.10	8.10	9.10
J	Metro South TAFE	6.11	6.41	7.11	8.16	9.16	10.16	11.16	12.16	1.16	2.16	3.16	3.46	4.16	4.46	5.16	5.46	6.16	7.16	8.16	9.16
K	Birkdale South State School	6.16	6.46	7.16	8.21	9.21	10.21	11.21	12.21	1.21	2.21	3.21	3.51	4.21	4.51	5.21	5.51	6.21	7.21	8.21	9.21
L	Birkdale station	6.21	6.51	7.21	8.26	9.26	10.26	11.26	12.26	1.26	2.26	3.26	3.56	4.26	4.56	5.26	5.56	6.26	7.26	8.26	9.26

 For real-time connecting train services, please download the **My TransLink** app, visit [translink.com.au](http://translink.com.au) or call 13 12 30.

F	Birkdale Fair	6.23	6.53	7.23	8.28	9.28	10.28	11.28	12.28	1.28	2.28	3.28	3.58	4.28	4.58	5.28	5.58	6.28	-	-	-
M	Wellington Point Shopping Centre	6.26	6.56	7.26	8.31	9.31	10.31	11.31	12.31	1.31	2.31	3.31	4.01	4.31	5.01	5.31	6.01	6.31	-	-	-
N	Wellington Point Jetty	6.31	7.01	7.31	8.36	9.36	10.36	11.36	12.36	1.36	2.36	3.36	4.06	4.36	5.06	5.36	6.06	6.36	-	-	-

## Saturday


map ref	Route number	254	254	254	254	254	254	254	254	254	
		am	am	am	am	pm	pm	pm	pm	pm	
A	Capalaba interchange stop A	8.12	9.12	10.12	11.12	12.12	1.12	2.12	3.12	4.12	5.12
J	Metro South TAFE	8.18	9.18	10.18	11.18	12.18	1.18	2.18	3.18	4.18	5.18
K	Birkdale South State School	8.23	9.23	10.23	11.23	12.23	1.23	2.23	3.23	4.23	5.23
L	Birkdale station	8.28	9.28	10.28	11.28	12.28	1.28	2.28	3.28	4.28	5.28

 For real-time connecting train services, please download the **My TransLink** app, visit [translink.com.au](http://translink.com.au) or call 13 12 30.

F	Birkdale Fair	8.30	9.30	10.30	11.30	12.30	1.30	2.30	3.30	4.30	5.30
M	Wellington Point Shopping Centre	8.33	9.33	10.33	11.33	12.33	1.33	2.33	3.33	4.33	5.33
N	Wellington Point Jetty	8.38	9.38	10.38	11.38	12.38	1.38	2.38	3.38	4.38	5.38

## Sunday & public holidays\*

map ref	Route number	254	254	254	254
		am	pm	pm	pm
A	Capalaba interchange stop A	10.27	12.27	2.27	4.27
J	Metro South TAFE	10.33	12.33	2.33	4.33
K	Birkdale South State School	10.38	12.38	2.38	4.38
L	Birkdale station	10.43	12.43	2.43	4.43

 For real-time connecting train services, please download the **My TransLink** app, visit [translink.com.au](http://translink.com.au) or call 13 12 30.

F	Birkdale Fair	10.45	12.45	2.45	4.45
M	Wellington Point Shopping Centre	10.48	12.48	2.48	4.48
N	Wellington Point Jetty	10.53	12.53	2.53	4.53

### Explanations

- Bus does not travel via this location.

\* Public holidays – generally, a Sunday timetable will operate on most gazetted public holidays. Please visit [translink.com.au](http://translink.com.au) or call 13 12 30 for confirmation of public holiday timetables.