


Ticketing information

Ticket type	Where to buy tickets			
	Selected go card agents and on the TransLink website	TransLink bus operators ^	Queensland Rail selected stations	TransLink fare machines
TransLink go card A smart card that stores value for travel on TransLink services.	✓	*	✓	~
TransLink single # One-way ticket to reach your destination (not return). Final transfers must be made within two hours of ticket issue.		✓	✓	✓

Proof of concession entitlement must be presented upon request or full fare will be charged. Please visit translink.com.au for more information including where to buy a go card, or call TransLink on 13 12 30.

* – Top up an existing go card only. ^ – Excludes Transport for Brisbane.

~ – Top up an existing go card at all fare machines with adult go cards also available for purchase from selected fare machines at busway stations and bus interchanges.

– Further conditions apply for single tickets. Passengers travelling through 4 zones or more will have their final transfer time extended a further 90 minutes in addition to the two hours.

**Track your bus
in real-time with our
MyTransLink app.**



Also available for train, ferry and tram.

Timetable information

How to read this timetable

1. Use the route map to find the two timing points you are located between.
2. Locate these points on the timetable.
3. Your bus is scheduled to arrive between the times shown for these points. For example, if your bus stop is situated between timing points **A** and **B** on the map, then the bus is scheduled to arrive between the times listed for **A** and **B**.

Please be advised that the times shown are approximate. We ask that passengers be at the bus stop no less than five minutes prior to the scheduled departure time.

Travel tips

1. Pre-plan your trip at translink.com.au or call 13 12 30.
2. Make sure you top up your go card or have the correct fare ready before boarding. If you have a concession card, have it ready to show the driver.
3. Check the approaching bus is the service you require by looking at the destination sign.
4. Raise your hand to signal to the driver that you want the bus to stop.
5. Once you've boarded just sit back and enjoy the ride. If you need to stand, securely hold onto a handle. Don't forget to ring the bell when you need to alight, have your go card ready to touch off, and remain seated until the bus stops.
6. If crossing the road after alighting, wait for the bus to move away and check the road is clear.

Due to unforeseen circumstances, details on this timetable may change.



Download the MyTransLink app for the most relevant bus, train, ferry and tram information in the palm of your hand.

TRANSLink

Visit translink.com.au or call 13 12 30



© The State of Queensland (Department of Transport and Main Roads) 2016
Printed July 2017

TRANSLink

460, N449

460 Heathwood to City (cityxpress)

N449 Fortitude Valley to Riverhills (NightLink)

Effective from 17 July 2017

Route descriptions

460 Heathwood to City (cityxpress) servicing Heathwood, Forest Lake, Richlands, Mount Ommaney, Indooroopilly, Toowong and City. Operates 7 days.

N449 Fortitude Valley to Riverhills (NightLink) servicing Fortitude Valley, City, Milton, Toowong, Indooroopilly, Mount Ommaney and Riverhills. Operates Saturday and Sunday only.



Dedicated to a better Brisbane



Queensland Government



Routes

460, N449

Route map



Key



- route 460
- - - route 460 (peak periods)
- route N449
- - -** zone boundary
- A** timing points
- busway station
- bus interchange
- train line & station
- school
- hospital
- shops
- park 'n' ride

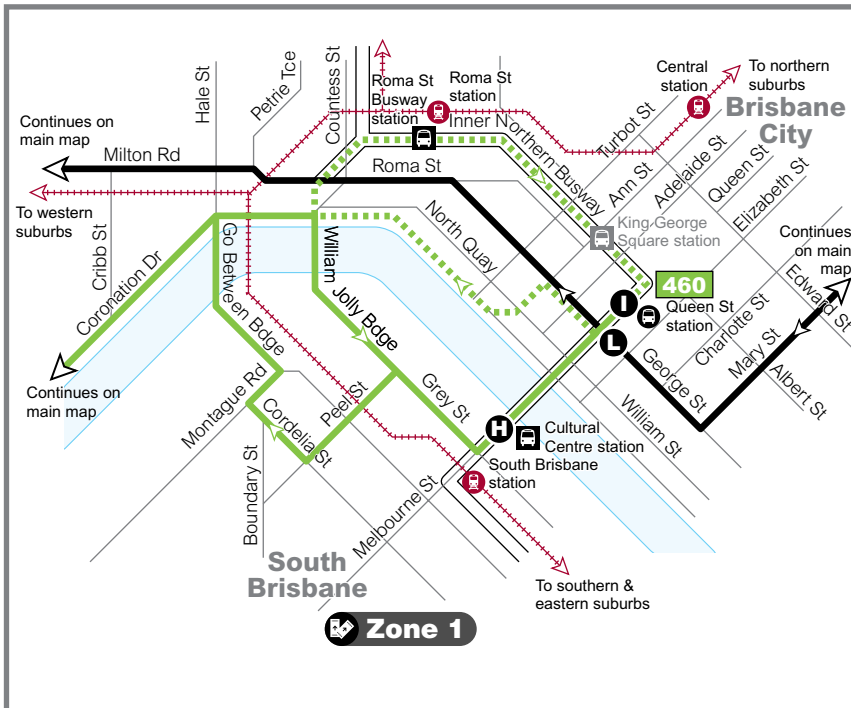
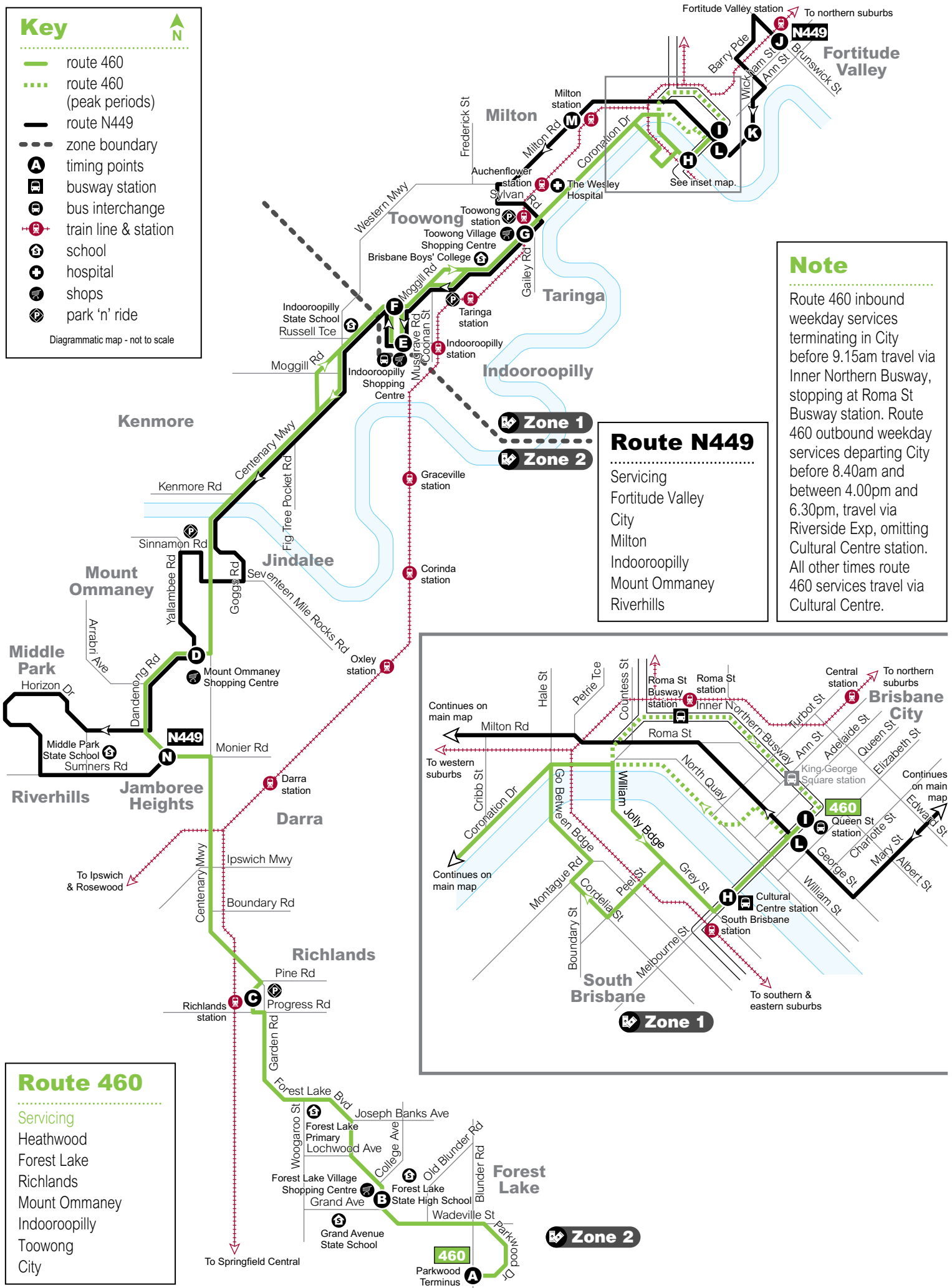
Diagrammatic map - not to scale

Note

Route 460 inbound weekday services terminating in City before 9.15am travel via Inner Northern Busway, stopping at Roma St Busway station. Route 460 outbound weekday services departing City before 8.40am and between 4.00pm and 6.30pm, travel via Riverside Exp, omitting Cultural Centre station. All other times route 460 services travel via Cultural Centre.

Route N449

Servicing
Fortitude Valley
City
Milton
Indooroopilly
Mount Ommaney
Riverhills



Route 460

Servicing
Heathwood
Forest Lake
Richlands
Mount Ommaney
Indooroopilly
Toowong
City



Monday to Friday

map ref	Route number	460	460	460	460	460	460	460	460	460	460	460	460	460	460	460	460	460	460	460		
		am	am	am	am	am	am	am	am	am	am	am	am	am	am	am	am	am	pm	pm	pm	pm
A	Parkwood Terminus	5.25	5.55	6.25	6.40	6.55	7.10	7.25	7.38	8.00	8.23	8.54	9.24	9.54	10.24	10.54	11.26	11.56	12.26	12.56	1.26	1.56
B	Forest Lake Village	5.32	6.02	6.31	6.46	7.02	7.17	7.32	7.45	8.07	8.29	9.00	9.30	10.00	10.30	11.00	11.32	12.02	12.32	1.02	1.32	2.02
C	Richlands station B	5.43	6.13	6.40	6.55	7.12	7.27	7.42	7.55	8.18	8.43	9.13	9.43	10.13	10.43	11.13	11.45	12.15	12.45	1.15	1.45	2.15
D	Mount Ommaney Shopping Centre	-	6.24	A	A	A	A	A	A	8.29	8.52	9.22	9.52	10.22	10.52	11.21	11.53	12.23	12.53	1.23	1.53	2.23
E	Indooroopilly Interchange B	-	6.39	A	A	A	A	A	A	8.44	9.08	9.38	10.08	10.38	11.08	11.37	12.09	12.39	1.09	1.39	2.09	2.39
F	Indooroopilly (Moggill Rd)	-	-	7.07	7.25	7.44	7.59	8.14	8.27	-	-	-	-	-	-	-	-	-	-	-	-	-
G	Toowong (High St)	-	6.46	7.15	7.30	7.50	8.05	8.20	8.33	8.51	9.17	9.47	10.17	10.47	11.17	11.46	12.18	12.48	1.18	1.48	2.18	2.48
H	Cultural Centre station PL1	-	-	-	-	-	-	-	-	-	9.27	9.57	10.27	10.57	11.27	11.57	12.29	12.59	1.29	1.59	2.29	2.59
I	City, Queen St station	-	7.07	7.33	7.54	8.21	8.36	8.51	9.04	9.12	9.34	10.01	10.31	11.01	11.31	12.02	12.34	1.04	1.34	2.04	2.34	3.04

Monday to Friday (cont...)

map ref	Route number	460	460	460	460	460	460	460	460	460	460	460	
		pm	pm	pm	pm	pm	pm	pm	pm	pm	pm	pm	
A	Parkwood Terminus	2.26	2.56	3.26	3.56	4.26	4.56	5.26	6.26	7.26	8.26	9.26	10.21
B	Forest Lake Village	2.32	3.02	3.32	4.02	4.32	5.02	5.32	6.32	7.32	8.32	9.32	10.27
C	Richlands station B	2.45	3.15	3.45	4.15	4.45	5.15	5.45	6.45	7.41	8.41	9.41	10.36
D	Mount Ommaney Shopping Centre	2.53	3.23	3.53	4.23	4.53	5.23	5.53	6.53	7.49	8.49	9.49	10.44
E	Indooroopilly Interchange B	3.09	3.39	4.09	4.39	5.09	5.39	6.09	7.09	8.05	9.05	10.05	11.00
G	Toowong (High St)	3.18	3.48	4.18	4.48	5.18	5.48	6.18	7.18	8.13	9.13	10.13	11.08
H	Cultural Centre station PL1	3.30	4.00	4.30	5.05	5.35	6.05	6.30	7.29	8.24	9.21	10.21	11.16
I	City, Queen St station	3.36	4.06	4.36	5.15	5.45	6.15	6.35	7.34	8.29	9.25	10.25	11.20

Saturday

map ref	Route number	460	460	460	460	460	460	460	460	460	460	460	460	460	460	460	460	460	460	460	
		am	am	am	am	am	am	am	pm	pm	pm	pm	pm	pm	pm	pm	pm	pm	pm	pm	pm
A	Parkwood Terminus	7.39	8.39	9.09	9.39	10.09	10.39	11.09	11.39	12.09	12.39	1.09	1.39	2.39	3.39	4.39	5.39	6.39	7.39	8.39	9.39
B	Forest Lake Village	7.45	8.45	9.15	9.45	10.15	10.45	11.15	11.45	12.15	12.45	1.15	1.45	2.45	3.45	4.45	5.45	6.45	7.45	8.45	9.45
C	Richlands station B	7.54	8.54	9.24	9.54	10.24	10.54	11.24	11.54	12.24	12.54	1.24	1.54	2.54	3.54	4.54	5.54	6.54	7.54	8.54	9.54
D	Mount Ommaney Shopping Centre	8.02	9.02	9.32	10.02	10.32	11.02	11.32	12.02	12.32	1.02	1.32	2.02	3.02	4.02	5.02	6.02	7.02	8.02	9.02	10.02
E	Indooroopilly Interchange B	8.15	9.15	9.45	10.15	10.45	11.15	11.45	12.15	12.45	1.15	1.45	2.15	3.15	4.15	5.15	6.15	7.14	8.14	9.14	10.14
G	Toowong (High St)	8.21	9.21	9.51	10.21	10.51	11.21	11.51	12.21	12.51	1.21	1.51	2.21	3.21	4.21	5.21	6.21	7.20	8.20	9.20	10.20
H	Cultural Centre station PL1	8.37	9.37	10.11	10.41	11.11	11.41	12.11	12.41	1.11	1.41	2.11	2.41	3.41	4.36	5.36	6.36	7.34	8.34	9.34	10.34
I	City, Queen St station	8.40	9.40	10.14	10.44	11.14	11.44	12.14	12.44	1.14	1.44	2.14	2.44	3.44	4.39	5.39	6.39	7.37	8.37	9.37	10.37

Sunday & public holidays*

map ref	Route number	460	460	460	460	460	460	460	460	460	460	460	
		am	am	am	am	pm	pm	pm	pm	pm	pm	pm	
A	Parkwood Terminus	8.25	9.25	10.25	11.25	12.25	1.25	2.25	3.25	4.25	5.25	6.25	7.25
B	Forest Lake Village	8.31	9.31	10.31	11.31	12.31	1.31	2.31	3.31	4.31	5.31	6.31	7.31
C	Richlands station B	8.40	9.40	10.40	11.40	12.40	1.40	2.40	3.40	4.40	5.40	6.40	7.40
D	Mount Ommaney Shopping Centre	8.48	9.48	10.48	11.48	12.48	1.48	2.48	3.48	4.48	5.48	6.48	7.48
E	Indooroopilly Interchange B	9.01	10.01	11.01	12.01	1.01	2.01	3.01	4.01	5.01	6.01	7.00	8.00
G	Toowong (High St)	9.07	10.07	11.07	12.07	1.07	2.07	3.07	4.07	5.07	6.07	7.06	8.06
H	Cultural Centre station PL1	9.23	10.25	11.25	12.25	1.25	2.25	3.25	4.25	5.25	6.25	7.20	8.20
I	City, Queen St station	9.26	10.28	11.28	12.28	1.28	2.28	3.28	4.28	5.28	6.28	7.23	8.23

Explanations

- Bus does not travel via this location.
- A** Observes stops opposite Mount Ommaney and Indooroopilly Shopping Centres. Does not enter Mount Ommaney or Indooroopilly Shopping Centres.
- * Public holidays - generally, a Sunday timetable will operate on most gazetted public holidays. Please visit translink.com.au or call **13 12 30** for confirmation of public holiday timetables.



Train connections

Transfer to or from Springfield line at Richlands station for connections to route 460.



City (cityxpress) to Heathwood

servicing City, Toowong, Indooroopilly, Mount Ommaney, Richlands, Forest Lake and Heathwood

Monday to Friday

map ref	Route number	460	460	460	460	460	460	460	460	460	460	460	460	460	460	460	460	460	460	460	460	
		am	am	am	am	am	am	am	am	pm	pm	pm	pm	pm	pm	pm	pm	pm	pm	pm	pm	pm
1	City, Queen St station PL2a	6.45	7.42	8.40	9.05	9.35	10.05	10.35	11.05	11.35	12.05	12.35	1.05	1.35	2.05	2.35	-	3.05	3.35	4.05	-	4.35
H	Cultural Centre station PL2	-	-	8.42	9.07	9.37	10.07	10.37	11.07	11.37	12.07	12.37	1.07	1.37	2.07	2.37	-	3.07	3.37	-	-	-
G	Toowong (High St)	6.58	7.55	8.53	9.18	9.48	10.18	10.48	11.18	11.48	12.18	12.48	1.18	1.48	2.18	2.49	-	3.20	3.50	4.16	-	4.46
E	Indooroopilly Interchange A	7.04	8.01	8.59	9.24	9.54	10.24	10.54	11.24	11.54	12.24	12.54	1.24	1.54	2.24	2.56	S3.25	3.29	3.59	4.23	-	4.53
D	Mount Ommaney Shopping Centre	7.15	8.12	9.10	9.35	10.05	10.35	11.05	11.35	12.05	12.35	1.05	1.35	2.05	2.35	3.07	S3.38	3.42	4.12	4.39	-	5.09
C	Richlands station A	7.30	8.27	9.20	9.45	10.15	10.45	11.15	11.45	12.15	12.45	1.15	1.45	2.15	2.46	3.20	S3.50	3.54	4.24	4.51	5.10	5.21
B	Forest Lake Village opp Shops	7.44	8.41	9.31	9.56	10.26	10.56	11.26	11.56	12.26	12.56	1.26	1.56	2.26	2.55	3.31	S4.02	4.06	4.36	5.03	5.21	5.33
A	Parkwood Terminus	7.52	8.49	9.43	10.08	10.38	11.08	11.38	12.08	12.38	1.08	1.38	2.08	2.38	3.09	3.40	S4.14	4.18	4.48	5.21	5.31	5.51

Monday to Friday (cont...)

map ref	Route number	460	460	460	460	460	460	460	460	460	460	460	460	
		pm	pm	pm	pm	pm	pm	pm	pm	pm	pm	pm	am	
1	City, Queen St station PL2a	-	5.05	-	5.35	-	6.05	6.35	7.05	8.05	9.05	10.05	11.05	F12.05
H	Cultural Centre station PL2	-	-	-	-	-	-	6.37	7.07	8.07	9.07	10.07	11.07	F12.07
G	Toowong (High St)	-	5.20	-	5.49	-	6.19	6.48	7.17	8.16	9.16	10.16	11.16	F12.16
E	Indooroopilly Interchange A	-	5.30	-	5.57	-	6.27	6.57	7.24	8.24	9.24	10.24	11.24	F12.24
D	Mount Ommaney Shopping Centre	-	5.46	-	6.10	-	6.39	7.07	7.36	8.31	9.31	10.31	11.31	F12.31
C	Richlands station A	5.30	5.57	6.14	6.19	6.41	6.50	7.18	7.45	8.42	9.42	10.42	11.42	F12.42
B	Forest Lake Village opp Shops	5.41	6.08	6.25	6.29	6.52	7.01	7.30	7.56	8.50	9.50	10.50	11.50	F12.50
A	Parkwood Terminus	5.51	6.18	6.35	6.43	7.02	7.11	7.40	8.04	8.58	9.58	10.58	11.58	F12.58

Saturday

map ref	Route number	460	460	460	460	460	460	460	460	460	460	460	460	460	460	460	460	460	460	460	460	
		am	am	am	pm	pm	pm	pm	pm	pm	pm	pm	pm	pm	pm	pm	pm	pm	pm	pm	pm	am
1	City, Queen St station PL2a	9.25	10.25	11.25	12.25	1.25	2.25	2.55	3.25	3.55	4.25	4.55	5.25	5.55	6.25	7.25	8.25	9.25	10.25	11.25	12.25	
H	Cultural Centre station PL2	9.27	10.27	11.27	12.27	1.27	2.27	2.57	3.27	3.57	4.27	4.57	5.27	5.57	6.27	7.27	8.27	9.27	10.27	11.27	12.27	
G	Toowong (High St)	9.37	10.37	11.37	12.37	1.37	2.37	3.07	3.37	4.07	4.37	5.07	5.37	6.07	6.37	7.37	8.37	9.37	10.37	11.37	12.37	
E	Indooroopilly Interchange A	9.44	10.44	11.44	12.44	1.44	2.44	3.14	3.44	4.14	4.44	5.14	5.44	6.14	6.44	7.44	8.44	9.44	10.44	11.44	12.44	
D	Mount Ommaney Shopping Centre	9.55	10.55	11.55	12.55	1.55	2.55	3.25	3.55	4.25	4.55	5.25	5.55	6.25	6.55	7.55	8.55	9.55	10.55	11.55	12.55	
C	Richlands station A	10.03	11.03	12.03	1.03	2.03	3.03	3.33	4.03	4.33	5.03	5.33	6.03	6.33	7.03	8.03	9.03	10.03	11.03	12.03	1.03	
B	Forest Lake Village opp Shops	10.12	11.12	12.12	1.12	2.12	3.12	3.42	4.12	4.42	5.12	5.42	6.12	6.42	7.12	8.12	9.12	10.11	11.11	12.11	1.11	
A	Parkwood Terminus	10.28	11.28	12.28	1.28	2.28	3.28	3.58	4.28	4.58	5.28	5.58	6.23	6.53	7.23	8.23	9.23	10.20	11.18	12.18	1.18	

Sunday & public holidays*

map ref	Route number	460	460	460	460	460	460	460	460	460	460	460	460	
		am	am	am	pm	pm	pm	pm	pm	pm	pm	pm	pm	
1	City, Queen St station PL2a	9.15	10.15	11.15	12.15	1.15	2.15	3.15	4.15	5.15	6.15	7.15	8.15	9.15
H	Cultural Centre station PL2	9.16	10.16	11.16	12.16	1.16	2.16	3.16	4.16	5.16	6.16	7.16	8.16	9.16
G	Toowong (High St)	9.26	10.26	11.26	12.26	1.26	2.26	3.26	4.26	5.26	6.26	7.26	8.26	9.26
E	Indooroopilly Interchange A	9.33	10.33	11.33	12.33	1.33	2.33	3.33	4.33	5.33	6.33	7.33	8.33	9.33
D	Mount Ommaney Shopping Centre	9.40	10.40	11.40	12.40	1.40	2.40	3.40	4.40	5.40	6.40	7.40	8.40	9.40
C	Richlands station A	9.50	10.50	11.50	12.50	1.50	2.50	3.50	4.50	5.50	6.50	7.50	8.50	9.50
B	Forest Lake Village opp Shops	9.58	10.58	11.58	12.58	1.58	2.58	3.58	4.58	5.58	6.58	7.58	8.58	9.58
A	Parkwood Terminus	10.10	11.13	12.13	1.15	2.15	3.15	4.15	5.15	6.15	7.13	8.08	9.08	10.08



Fortitude Valley to Riverhills (NightLink)

servicing Fortitude Valley, City, Milton, Toowong, Indooroopilly, Mount Ommaney and Riverhills

Early Saturday & Sunday

map ref	Route number	N449	N449	N449	N449	N449
		am	am	am	am	am
J	Brunswick St far side Wickham St stop 211	1.05	2.05	3.05	4.05	5.05
K	City, Eagle St at Waterfront Place stop 153	1.13	2.13	3.13	4.13	5.13
L	City, Casino George St stop 116	1.16	2.16	3.16	4.16	5.16
M	Milton Rd stop 7	1.23	2.23	3.23	4.23	5.23
G	Toowong (High St)	1.27	2.27	3.27	4.27	5.27
E	Indooroopilly Interchange A	1.33	2.33	3.33	4.33	5.33
D	Mount Ommaney Shopping Centre	1.42	2.42	3.42	4.42	5.42
N	Spine St/Dandenong Rd, Jamboree Heights	2.00	3.00	4.00	5.00	6.00

Please note

Route N449 is a NightLink service that drops passengers anywhere along the route where it is safe to do so. Service does not operate on public holidays.

Explanations

- Bus does not travel via this location.
- F Service operates Friday nights only.
- S Service operates during school terms only.
- * Public holidays - generally, a Sunday timetable will operate on most gazetted public holidays. Please visit translink.com.au or call 13 12 30 for confirmation of public holiday timetables.



Train connections

Transfer to or from Springfield line at Richlands station for connections to route 460.