



Ticketing information

Ticket type	Where to buy tickets			
 	Selected go card agents and on the TransLink website	TransLink bus operators ^	Queensland Rail selected stations	TransLink fare machines
TransLink go card A smart card that stores value for travel on TransLink services.	✓	*	✓	~
TransLink single # One-way ticket to reach your destination (not return). Final transfers must be made within two hours of ticket issue.		✓	✓	✓

Proof of concession entitlement must be presented upon request or full fare will be charged. Please visit translink.com.au for more information including where to buy a go card, or call TransLink on 13 12 30.

* - Top up an existing go card only. ^ - Excludes Transport for Brisbane.

~ - Top up an existing go card at all fare machines with adult go cards also available for purchase from selected fare machines at busway stations and bus interchanges.

- Further conditions apply for single tickets. Passengers travelling through 4 zones or more will have their final transfer time extended a further 90 minutes in addition to the two hours.

**Track your bus
in real-time with our
MyTransLink app.**



Also available for train, ferry and tram.

Timetable information

How to read this timetable

1. Use the route map to find the two timing points you are located between.
2. Locate these points on the timetable.
3. Your bus is scheduled to arrive between the times shown for these points. For example, if your bus stop is situated between timing points **A** and **B** on the map, then the bus is scheduled to arrive between the times listed for **A** and **B**.

Please be advised that the times shown are approximate. We ask that passengers be at the bus stop no less than five minutes prior to the scheduled departure time.

Travel tips

1. Pre-plan your trip at translink.com.au or call 13 12 30.
2. Make sure you top up your go card or have the correct fare ready before boarding. If you have a concession card, have it ready to show the driver.
3. Check the approaching bus is the service you require by looking at the destination sign.
4. Raise your hand to signal to the driver that you want the bus to stop.
5. Once you've boarded just sit back and enjoy the ride. If you need to stand, securely hold onto a handle. Don't forget to ring the bell when you need to alight, have your go card ready to touch off, and remain seated until the bus stops.
6. If crossing the road after alighting, wait for the bus to move away and check the road is clear.

Route descriptions

454 Riverhills to City (cityxpress)
servicing Riverhills, Mount Ommaney, Indooroopilly, Toowong and City.
Operates Monday to Friday only.

P455 Riverhills to City (pre-paid fare rocket)
servicing Riverhills, Mount Ommaney, QUT Kelvin Grove station and City.
Operates Monday to Friday only.

P456 Mount Ommaney to City (pre-paid fare rocket)
servicing Mount Ommaney, Jindalee, QUT Kelvin Grove station and City.
Operates Monday to Friday only.

P457 Riverhills to City (pre-paid fare city precincts)
servicing Riverhills, Mount Ommaney, Jindalee, Toowong and City.
Operates Monday to Friday only.

P458 Mount Ommaney to City (pre-paid fare city precincts)
servicing Mount Ommaney, Jindalee, Toowong and City.
Operates Monday to Friday only.

P459 Riverhills to City (pre-paid fare city precincts)
servicing Riverhills, Mount Ommaney, Toowong and City.
Operates Monday to Friday only.

Due to unforeseen circumstances, details on this timetable may change.



Download the MyTransLink app for the most relevant bus, train, ferry and tram information in the palm of your hand.



Visit translink.com.au or call 13 12 30



© The State of Queensland (Department of Transport and Main Roads) 2016
Printed July 2017



**450, 453, 454,
P455, P456,
P457, P458, P459**

- 450** Riverhills/Mount Ommaney to City (cityxpress)
- 453** Mount Ommaney to City (cityxpress)
- 454** Riverhills to City (cityxpress)
- P455** Riverhills to City (pre-paid fare rocket)
- P456** Mount Ommaney to City (pre-paid fare rocket)
- P457** Riverhills to City (pre-paid fare city precincts)
- P458** Mount Ommaney to City (pre-paid fare city precincts)
- P459** Riverhills to City (pre-paid fare city precincts)

Effective from 17 July 2017

Route descriptions

450 Riverhills/Mount Ommaney to City (cityxpress)
servicing Riverhills, Mount Ommaney, Jindalee, Indooroopilly, Toowong and City.
Operates Friday to Sunday only.

453 Mount Ommaney to City (cityxpress)
servicing Mount Ommaney, Jindalee, Indooroopilly, Toowong and City.
Operates Monday to Friday only.

See inside panel for 454, P455, P456, P457, P458 and P459 route descriptions.



Dedicated to a better Brisbane

Queensland Government



Routes 453, 454, P455, P456, P457, P458, P459

Riverhills/Mount Ommaney to City servicing Riverhills, Mount Ommaney and City

Monday to Friday

map ref	Route number	453	P457	P455	454	453	P455	P459	P455	454	P456	453	P458	P455	P456	454	P455	P459
		am	am	am	am	am	am	am	am	am	am	am	am	am	am	am	am	am
A	Riverhills West	-	6.00	6.05	6.15	-	6.20	6.35	6.35	6.40	-	-	-	6.50	-	7.00	7.05	7.08
B	Middle Park	-	6.07	6.14	6.20	-	6.29	6.43	6.44	6.47	-	-	-	6.59	-	7.07	7.14	7.15
C	Mount Ommaney Shopping Centre	6.08	6.11	6.20	6.27	6.33	6.34	6.47	6.49	6.53	6.55	6.58	6.58	7.05	7.15	7.15	7.20	7.21
D	Jindalee Pl	6.14	6.17	-	-	6.40	-	-	-	-	7.03	7.05	7.05	-	7.23	-	-	-
E	Sinnamon Village	-	-	-	-	-	-	-	-	-	-	-	-	-	-	-	-	-
F	Indooroopilly Interchange B	6.26	-	-	6.40	6.52	-	-	-	7.12	-	7.22	-	-	-	7.35	-	-
G	Toowong (High St)	A6.33	-	-	A6.47	A7.00	-	-	-	A7.24	-	A7.31	-	-	-	A7.45	-	-
H	Toowong Cemetery	-	6.33	-	-	-	-	7.12	-	-	-	-	7.29	-	-	-	-	7.54
J	City, Roma St Busway station PL2	6.45	-	6.44	6.59	7.13	7.01	-	7.16	7.41	7.27	7.52	-	7.33	7.53	8.04	7.50	-
K	Cultural Centre station PL1	-	-	-	-	-	-	-	-	-	-	-	-	-	-	-	-	-
L	City, Queen St station	6.48	-	6.46	7.03	7.17	7.03	-	7.18	7.46	7.29	7.58	-	7.36	7.56	8.09	7.53	-
M	The Ridge	-	6.59	-	-	-	-	7.40	-	-	-	-	B8.00	-	-	-	-	B8.26

Monday to Friday (cont...)

map ref	Route number	453	P458	454	P455	453	P457	454	P455	454	453	454	P457	453	454	P455	453	454
		am	am	am	am	am	am	am	am	am	am	am	am	am	am	am	am	am
A	Riverhills West	-	-	7.20	7.20	-	7.30	7.35	7.35	7.50	-	8.05	8.25	-	8.33	8.35	-	9.05
B	Middle Park	-	-	7.27	7.29	-	7.38	7.42	7.44	7.57	-	8.12	8.33	-	8.40	8.44	-	9.12
C	Mount Ommaney Shopping Centre	C7.23	7.26	7.36	7.36	7.38	7.44	7.51	7.51	8.05	8.07	8.20	8.39	8.40	8.48	8.50	9.12	9.20
D	Jindalee Pl	7.30	7.33	-	-	7.45	7.51	-	-	-	8.14	-	8.48	8.46	-	-	9.18	-
E	Sinnamon Village	-	-	-	-	-	-	-	-	-	-	-	-	8.52	-	-	9.24	-
F	Indooroopilly Interchange B	7.53	-	7.58	-	8.06	-	8.13	-	8.27	8.31	8.42	-	9.04	9.05	-	9.36	9.34
G	Toowong (High St)	A8.02	-	A8.08	-	A8.15	-	A8.23	-	A8.36	A8.38	A8.51	-	9.11	9.13	-	9.43	9.42
H	Toowong Cemetery	-	7.57	-	-	-	8.12	-	-	-	-	-	9.03	-	-	-	-	-
J	City, Roma St Busway station PL2	8.25	-	8.31	8.06	8.38	-	8.46	8.22	8.53	8.56	9.08	-	-	-	9.13	-	-
K	Cultural Centre station PL1	-	-	-	-	-	-	-	-	-	-	-	-	9.22	9.21	-	9.58	9.50
L	City, Queen St station	8.31	-	8.37	8.09	8.44	-	8.52	8.25	8.58	9.01	9.13	-	9.31	9.31	9.15	10.02	9.59
M	The Ridge	-	B8.28	-	-	-	8.47	-	-	-	-	-	9.29	-	-	-	-	-

Monday to Friday (cont...)

map ref	Route number	453	454	453	454	453	454	453	454	453	454	453	454	453	454	453	454
		am	am	am	am	am	am	am	am	am	am	pm	pm	pm	pm	pm	pm
A	Riverhills West	-	9.36	-	10.05	-	10.35	-	11.05	11.35	-	12.05	-	12.35	-	1.05	1.35
B	Middle Park	-	9.43	-	10.12	-	10.42	-	11.12	11.42	-	12.12	-	12.42	-	1.12	1.42
C	Mount Ommaney Shopping Centre	9.45	9.51	10.15	10.20	10.45	10.48	11.15	11.18	11.48	11.53	12.18	12.23	12.48	12.53	1.18	1.23
D	Jindalee Pl	9.50	-	10.21	-	10.50	-	11.21	-	11.58	-	12.29	-	12.58	-	1.29	-
E	Sinnamon Village	-	-	10.26	-	-	-	11.26	-	-	-	-	12.34	-	-	1.34	-
F	Indooroopilly Interchange B	10.03	10.04	10.36	10.33	11.03	11.01	11.36	11.31	12.00	12.11	12.30	12.44	12.58	1.11	1.28	1.44
G	Toowong (High St)	10.10	10.11	10.43	10.40	11.10	11.09	11.43	11.38	12.07	12.18	12.37	12.51	1.05	1.18	1.35	1.51
H	Toowong Cemetery	-	-	-	-	-	-	-	-	-	-	-	-	-	-	-	-
J	City, Roma St Busway station PL2	-	-	-	-	-	-	-	-	-	-	-	-	-	-	-	-
K	Cultural Centre station PL1	10.27	10.28	10.56	10.57	11.27	11.25	11.56	11.53	12.22	12.32	12.52	1.04	1.20	1.32	1.50	2.04
L	City, Queen St station	10.30	10.31	11.04	11.00	11.30	11.28	12.04	11.57	12.27	12.35	12.57	1.12	1.25	1.35	1.55	2.12
M	The Ridge	-	-	-	-	-	-	-	-	-	-	-	-	-	-	-	-

Monday to Friday (cont...)

map ref	Route number	453	454	453	454	453	454	453	453	454	453	454	453	454	453	454	453
		pm	pm	pm	pm	pm	pm	pm	pm	pm	pm	pm	pm	pm	pm	pm	pm
A	Riverhills West	-	2.05	-	2.35	-	3.05	-	-	3.40	-	4.15	-	4.40	5.05	-	5.40
B	Middle Park	-	2.12	-	2.42	-	3.12	-	-	3.47	-	4.22	-	4.47	5.12	-	5.47
C	Mount Ommaney Shopping Centre	1.53	2.18	2.23	2.48	2.53	3.21	3.23	3.53	3.56	4.23	4.31	4.53	4.56	5.21	5.25	5.55
D	Jindalee Pl	1.58	-	2.29	-	2.58	-	3.29	3.58	-	4.28	-	4.58	-	-	5.30	-
E	Sinnamon Village	-	-	2.34	-	-	-	3.34	-	-	-	-	-	-	-	-	6.05
F	Indooroopilly Interchange B	2.11	2.28	2.44	2.58	3.14	3.31	3.45	4.14	4.06	4.44	4.41	5.14	5.06	5.31	5.46	6.08
G	Toowong (High St)	2.18	2.36	2.51	3.05	3.21	3.38	3.52	4.21	4.13	4.51	4.48	5.21	5.13	5.38	5.53	6.15
H	Toowong Cemetery	-	-	-	-	-	-	-	-	-	-	-	-	-	-	-	-
J	City, Roma St Busway station PL2	-	-	-	-	-	-	-	-	-	-	-	-	-	-	-	-
K	Cultural Centre station PL1	2.32	2.50	3.04	3.26	3.37	3.55	4.08	4.40	4.35	5.10	5.10	5.40	5.35	6.00	6.12	6.29
L	City, Queen St station	2.35	2.55	3.12	3.29	3.40	4.00	4.13	4.48	4.41	5.18	5.16	5.48	5.41	6.06	6.20	6.35
M	The Ridge	-	-	-	-	-	-	-	-	-	-	-	-	-	-	-	-

Please note

Routes 453 and 454 are cityxpress services getting you to or from the City quickly.

Routes P455, P456, P457, P458 and P459 are pre-paid services, no cash fares accepted.

Routes P455 and P456 observe all cityxpress stops until Fig Tree Pocket and then operates EXPRESS to City stopping only at Milton.

Routes P457, P458 and P459 observe all cityxpress stops until Fig Tree Pocket and then operates EXPRESS to City stopping only at Toowong Cemetery.

Explanations

- Bus does not travel via this location.
- A** Service omits Cultural Centre and travels via Inner Northern Busway, servicing Roma Street Busway station.
- B** During school terms, service continues to Wickham Tce stop 3A (Brisbane Grammar Schools).
- C** During school terms, service diverts into Centenary High School bus bays.



Routes 453, 454

Riverhills/Mount Ommaney to City servicing Riverhills, Mount Ommaney and City

Monday to Friday (cont...)

map ref	Route number	453	454	454	453	454	453	453	454	453	454
		pm	pm	pm	pm	pm	pm	pm	pm	pm	pm
A	Riverhills West	-	6.15	6.50	-	7.50	-	-	9.10	-	10.10
B	Middle Park	-	6.22	6.57	-	7.57	-	-	9.17	-	10.17
C	Mount Ommaney Shopping Centre	6.25	6.28	7.01	7.10	8.01	8.10	9.10	9.21	10.10	10.21
D	Jindalee Pl	6.30	-	-	7.15	-	8.15	9.15	-	10.15	-
E	Sinnamon Village	-	-	-	-	-	-	-	-	-	-
F	Indooroopilly Interchange B	6.45	6.39	7.12	7.30	8.11	8.30	9.30	9.31	10.30	10.31
G	Toowong (High St)	6.53	6.45	7.18	7.38	8.16	8.38	9.38	9.36	10.38	10.36
H	Toowong Cemetery	-	-	-	-	-	-	-	-	-	-
J	City, Roma St Busway station PL2	-	-	-	-	-	-	-	-	-	-
K	Cultural Centre station PL1	7.07	6.59	7.32	7.52	8.28	8.47	9.47	9.48	10.47	10.48
L	City, Queen St station	7.10	7.05	7.39	7.55	8.35	8.50	9.50	9.55	10.50	10.55
M	The Ridge	-	-	-	-	-	-	-	-	-	-

Please note

Routes 453 and 454 are cityxpress services getting you to or from the City quickly.



Route 450

Riverhills/Mount Ommaney to City servicing Riverhills/Mount Ommaney and City

Saturday

map ref	Route number	450	450	450	450	450	450	450	450	450	450	450	450	450	450	450	450	450
		am	am	am	am	am	am	am	am	am	am	pm	pm	pm	pm	pm	pm	pm
A	Riverhills West	7.03	7.33	8.03	8.33	9.06	9.33	10.06	10.33	11.06	11.33	12.06	12.33	1.06	1.33	2.06	2.33	3.06
C	Mount Ommaney Shopping Centre	7.15	7.45	8.15	8.45	9.18	9.46	10.19	10.46	11.19	11.46	12.19	12.46	1.19	1.46	2.19	2.46	3.19
E	Sinnamon Village	-	-	-	8.55	-	9.56	-	10.56	-	11.56	-	12.56	-	1.56	-	2.56	-
F	Indooroopilly Interchange B	7.34	8.04	8.34	9.10	9.37	10.11	10.39	11.11	11.39	12.11	12.39	1.11	1.39	2.11	2.39	3.11	3.39
G	Toowong (High St)	7.41	8.11	8.41	9.17	9.44	10.20	10.48	11.20	11.48	12.20	12.48	1.20	1.48	2.20	2.48	3.20	3.48
K	Cultural Centre station PL1	7.51	8.21	8.51	9.27	9.54	10.30	10.58	11.30	11.58	12.30	12.58	1.30	1.58	2.30	2.58	3.30	3.58
L	City, Queen St station	7.56	8.26	8.56	9.32	9.59	10.38	11.06	11.38	12.06	12.38	1.06	1.38	2.06	2.38	3.06	3.38	4.06

Saturday (cont...)

map ref	Route number	450	450	450	450	450	450	450	450	450
		pm	pm	pm	pm	pm	pm	pm	pm	pm
A	Riverhills West	4.06	4.33	5.06	5.33	6.06	6.33	7.06	8.06	9.06
C	Mount Ommaney Shopping Centre	4.19	4.46	5.19	5.46	6.18	6.45	7.18	8.18	9.18
E	Sinnamon Village	-	4.56	-	-	-	-	-	-	-
F	Indooroopilly Interchange B	4.39	5.11	5.39	6.06	6.37	7.04	7.37	8.37	9.37
G	Toowong (High St)	4.48	5.20	5.48	6.15	6.44	7.11	7.44	8.44	9.44
K	Cultural Centre station PL1	4.58	5.30	5.58	6.25	6.54	7.21	7.54	8.54	9.54
L	City, Queen St station	5.06	5.38	6.06	6.33	6.59	7.26	7.59	8.59	9.59

Sunday & public holidays*

map ref	Route number	450	450	450	450	450	450	450	450	450	450	450	450	450	450	450	450	450
		am	am	am	am	am	am	am	am	pm	pm	pm	pm	pm	pm	pm	pm	pm
A	Riverhills West	8.07	8.39	9.07	9.39	10.11	10.39	11.11	11.39	12.11	12.39	1.11	1.39	2.11	2.39	3.11	3.39	4.11
C	Mount Ommaney Shopping Centre	8.19	8.52	9.19	9.52	10.24	10.52	11.24	11.52	12.24	12.52	1.24	1.52	2.24	2.52	3.24	3.52	4.24
E	Sinnamon Village	-	9.02	-	10.02	-	11.02	-	12.02	-	1.02	-	2.02	-	3.02	-	4.02	-
F	Indooroopilly Interchange B	8.38	9.17	9.38	10.17	10.44	11.17	11.44	12.17	12.44	1.17	1.44	2.17	2.44	3.17	3.44	4.17	4.44
G	Toowong (High St)	8.45	9.24	9.45	10.26	10.53	11.26	11.53	12.26	12.53	1.26	1.53	2.26	2.53	3.26	3.53	4.26	4.53
K	Cultural Centre station PL1	8.55	9.34	9.55	10.36	11.03	11.36	12.03	12.36	1.03	1.36	2.03	2.36	3.03	3.36	4.03	4.36	5.03
L	City, Queen St station	9.00	9.39	10.00	10.44	11.11	11.44	12.11	12.44	1.11	1.44	2.11	2.44	3.11	3.44	4.11	4.44	5.11

Sunday & public holidays* (cont...)

map ref	Route number	450	450	450	450
		pm	pm	pm	pm
A	Riverhills West	5.11	6.11	7.11	8.11
C	Mount Ommaney Shopping Centre	5.24	6.23	7.23	8.23
E	Sinnamon Village	-	-	-	-
F	Indooroopilly Interchange B	5.44	6.42	7.42	8.42
G	Toowong (High St)	5.53	6.49	7.49	8.49
K	Cultural Centre station PL1	6.03	6.59	7.59	8.59
L	City, Queen St station	6.11	7.04	8.04	9.04

Explanations

- Bus does not travel via this location.
- * Public holidays - generally, a Sunday timetable will operate on most gazetted public holidays. Please visit translink.com.au or call 13 12 30 for confirmation of public holiday timetables.



Routes 453, 454, P455, P456, P457, P458, P459

City to Mount Ommaney/Riverhills servicing Riverhills, Mount Ommaney and City

Monday to Friday

map ref	Route number	454 am	453 am	454 am	453 am	454 am	453 am	454 am	453 am	454 am	453 am	454 am	453 am	454 am	453 am	454 am	453 am
M	The Ridge	-	-	-	-	-	-	-	-	-	-	-	-	-	-	-	-
L	City, Queen St station stop 2a	D7.00	D7.20	D7.40	D7.50	D8.10	D8.25	D8.45	8.55	9.10	9.25	9.40	9.55	10.10	10.25	10.40	11.00
L	City, Queen St station stop 2b	-	-	-	-	-	-	-	-	-	-	-	-	-	-	-	-
K	Cultural Centre station PL2	-	-	-	-	-	-	-	8.57	9.11	9.27	9.41	9.57	10.11	10.27	10.41	11.02
J	City, Roma St Busway station PL1	-	-	-	-	-	-	-	-	-	-	-	-	-	-	-	-
I	Milton (Milton Rd after Park Rd)	-	-	-	-	-	-	-	-	-	-	-	-	-	-	-	-
H	Toowong Cemetery	-	-	-	-	-	-	-	-	-	-	-	-	-	-	-	-
G	Toowong (High St)	7.10	7.30	7.50	8.00	8.24	8.37	8.59	9.09	9.24	9.36	9.54	10.06	10.24	10.36	10.54	11.11
F	Indooroopilly Interchange A	7.19	7.36	7.59	8.06	8.33	8.44	9.07	9.16	9.32	9.44	10.02	10.14	10.32	10.44	11.02	11.19
E	Sinnamon Village	-	-	-	-	-	-	-	9.23	-	-	-	10.24	-	-	-	11.29
D	Jindalee PI	-	7.49	-	8.19	-	8.58	-	9.28	-	9.55	-	10.29	-	10.55	-	11.34
C	Mount Ommaney Shopping Centre	7.26	8.00	8.06	8.30	8.40	9.08	9.13	9.41	9.38	10.08	10.08	10.40	10.38	11.08	11.08	11.45
B	Middle Park	7.33	-	8.13	-	8.47	-	9.19	-	9.44	-	10.14	-	10.44	-	11.14	-
A	Riverhills West	7.46	-	8.28	-	9.00	-	9.33	-	9.58	-	10.28	-	10.58	-	11.26	-

Monday to Friday (cont...)

map ref	Route number	453 am	454 am	453 pm	454 pm	453 pm	454 pm	453 pm	454 pm	453 pm	454 pm	453 pm	454 pm	453 pm	454 pm	453 pm	454 pm
M	The Ridge	-	-	-	-	-	-	-	-	-	-	-	-	-	-	-	-
L	City, Queen St station stop 2a	11.30	11.40	12.00	12.10	12.30	12.40	1.00	1.10	1.30	1.40	2.00	2.10	2.30	2.40	3.00	3.10
L	City, Queen St station stop 2b	-	-	-	-	-	-	-	-	-	-	-	-	-	-	-	-
K	Cultural Centre station PL2	11.32	11.41	12.02	12.11	12.32	12.41	1.02	1.11	1.32	1.41	2.02	2.11	2.31	2.41	3.02	3.11
J	City, Roma St Busway station PL1	-	-	-	-	-	-	-	-	-	-	-	-	-	-	-	-
I	Milton (Milton Rd after Park Rd)	-	-	-	-	-	-	-	-	-	-	-	-	-	-	-	-
H	Toowong Cemetery	-	-	-	-	-	-	-	-	-	-	-	-	-	-	-	-
G	Toowong (High St)	11.41	11.54	12.12	12.24	12.41	12.54	1.12	1.24	1.41	1.54	2.12	2.24	2.41	2.54	3.12	3.24
F	Indooroopilly Interchange A	11.49	12.02	12.18	12.32	12.49	1.02	1.18	1.32	1.49	2.02	2.18	2.32	2.50	3.05	3.21	3.33
E	Sinnamon Village	-	-	12.28	-	-	-	1.28	-	-	-	2.28	-	-	-	3.31	-
D	Jindalee PI	12.00	-	12.34	-	1.00	-	1.34	-	2.00	-	2.34	-	3.04	-	C3.39	-
C	Mount Ommaney Shopping Centre	12.13	12.08	12.46	12.38	1.13	1.08	1.46	1.38	2.13	2.08	2.46	2.39	3.15	3.12	3.57	3.43
B	Middle Park	-	12.14	-	12.44	-	1.14	-	1.44	-	2.14	-	2.45	-	3.20	-	3.51
A	Riverhills West	-	12.28	-	12.58	-	1.28	-	1.58	-	2.28	-	2.59	-	3.33	-	4.12

Monday to Friday (cont...)

map ref	Route number	P455 pm	453 pm	454 pm	453 pm	454 pm	P457 pm	P455 pm	453 pm	454 pm	P457 pm	P456 pm	P455 pm	P455 pm	453 pm	454 pm	P459 pm	P455 pm
M	The Ridge	-	-	-	-	-	4.05	-	-	-	-	4.35	-	-	-	-	5.05	-
L	City, Queen St station stop 2a	-	3.20	3.40	3.50	D4.10	-	-	D4.25	D4.40	-	-	-	-	D4.55	D5.10	-	-
L	City, Queen St station stop 2b	3.30	-	-	-	-	-	4.30	-	-	-	4.45	4.50	5.05	-	-	-	5.15
K	Cultural Centre station PL2	-	3.22	3.41	3.52	-	-	-	-	-	-	-	-	-	-	-	-	-
J	City, Roma St Busway station PL1	3.38	-	-	-	-	-	4.38	-	-	-	4.53	4.58	5.13	-	-	-	5.23
I	Milton (Milton Rd after Park Rd)	3.46	-	-	-	-	-	4.46	-	-	-	5.06	5.21	-	-	-	-	5.31
H	Toowong Cemetery	-	-	-	-	-	4.29	-	-	-	4.59	-	-	-	-	-	-	5.36
G	Toowong (High St)	-	3.35	3.54	4.02	4.24	-	4.39	4.54	-	-	-	-	-	5.09	5.26	-	-
F	Indooroopilly Interchange A	-	3.44	4.04	4.11	4.33	-	4.48	5.03	-	-	-	-	-	5.18	5.33	-	-
E	Sinnamon Village	-	-	-	4.21	-	-	-	-	-	-	-	-	-	-	-	-	-
D	Jindalee PI	-	4.02	-	4.29	-	4.45	-	5.04	-	5.15	5.29	-	-	5.34	-	-	-
C	Mount Ommaney Shopping Centre	4.07	4.16	4.12	4.47	4.45	4.52	5.07	5.20	5.13	5.22	5.33	5.27	5.42	5.50	5.43	5.51	5.52
B	Middle Park	4.12	-	4.20	-	4.53	4.56	5.12	-	5.21	5.26	-	5.34	5.50	-	5.51	5.56	5.57
A	Riverhills West	4.25	-	4.38	-	5.08	5.11	5.25	-	5.34	5.41	-	5.49	6.05	-	6.06	6.09	6.15

Monday to Friday (cont...)

map ref	Route number	P456 pm	P455 pm	453 pm	454 pm	P458 pm	P457 pm	P455 pm	453 pm	454 pm	P457 pm	P455 pm	453 pm	454 pm	453 pm	454 pm	453 pm	454 pm
M	The Ridge	-	-	-	-	5.20	5.35	-	-	-	6.05	-	-	-	-	-	-	-
L	City, Queen St station stop 2a	-	-	D5.25	D5.45	-	-	-	D5.50	D6.10	-	-	D6.20	6.40	6.50	7.10	7.20	8.10
L	City, Queen St station stop 2b	5.20	5.35	-	-	-	-	5.50	-	-	-	6.20	-	-	-	-	-	-
K	Cultural Centre station PL2	-	-	-	-	-	-	-	-	-	-	-	6.41	6.52	7.11	7.22	8.11	-
J	City, Roma St Busway station PL1	5.28	5.43	-	-	-	-	5.58	-	-	-	6.27	-	-	-	-	-	-
I	Milton (Milton Rd after Park Rd)	-	5.52	-	-	-	-	6.08	-	-	-	6.34	-	-	-	-	-	-
H	Toowong Cemetery	-	-	-	-	5.53	6.06	-	-	-	6.30	-	-	-	-	-	-	-
G	Toowong (High St)	-	-	5.39	6.01	-	-	-	6.04	6.24	-	-	6.33	6.50	7.02	7.20	7.32	8.20
F	Indooroopilly Interchange A	-	-	5.48	6.08	-	-	-	6.13	6.33	-	-	6.41	6.58	7.10	7.28	7.40	8.28
E	Sinnamon Village	-	-	-	-	-	-	-	-	-	-	-	-	-	-	-	-	-
D	Jindalee PI	6.03	-	6.04	-	6.09	6.21	-	6.29	-	6.43	-	6.56	-	7.24	-	7.54	-
C	Mount Ommaney Shopping Centre	6.10	6.13	6.20	6.15	6.23	6.28	6.29	6.45	6.40	6.50	6.51	7.06	7.05	7.32	7.35	8.02	8.35
B	Middle Park	-	6.18	-	6.23	-	6.36	6.34	-	6.48	6.58	6.56	-	7.11	-	7.41	-	8.41
A	Riverhills West	-	6.34	-	6.40	-	6.45	6.48	-	7.00	7.07	7.10	-	7.26	-	7.57	-	8.55

Please note

Routes P455, P456, P457, P458 and P459 are pre-paid services, no cash fares accepted.

Route P455 operates EXPRESS from City to Fig Tree Pocket stopping only at Milton and then observes all cityxpress stops to Riverhills West.

Route P456 operates EXPRESS from City to Fig Tree Pocket stopping only at Milton and then observes all cityxpress stops to Mount Ommaney.

Route P457 operates EXPRESS from City to Fig Tree Pocket stopping only at Toowong Cemetery and then observes all cityxpress stops to Riverhills West.

Routes P458 and P459 operate EXPRESS from City to Fig Tree Pocket stopping only at Toowong Cemetery and then observes all cityxpress stops to Mount Ommaney.



Routes 450, 453, 454

City to Mount Ommaney/Riverhills servicing Riverhills, Mount Ommaney and City

Monday to Friday (cont...)

map ref	Route number	453 pm	454 pm	453 pm	454 pm	453 pm	454 pm	453 pm	450 am
M	The Ridge	-	-	-	-	-	-	-	-
L	City, Queen St station stop 2a	8.20	9.10	9.20	10.10	10.20	11.10	11.25	F12.10
L	City, Queen St station stop 2b	-	-	-	-	-	-	-	-
K	Cultural Centre station PL2	8.22	9.11	9.22	10.11	10.21	11.11	11.26	F12.11
J	City, Roma St Busway station PL1	-	-	-	-	-	-	-	-
I	Milton (Milton Rd after Park Rd)	-	-	-	-	-	-	-	-
H	Toowong Cemetery	-	-	-	-	-	-	-	-
G	Toowong (High St)	8.32	9.20	9.32	10.20	10.31	11.20	11.36	F12.20
F	Indooroopilly Interchange A	8.40	9.28	9.40	10.26	10.40	11.26	11.45	F12.28
E	Sinnamon Village	-	-	-	-	-	-	-	-
D	Jindalee Pl	8.54	-	9.54	-	10.50	-	11.55	-
C	Mount Ommaney Shopping Centre	9.02	9.35	10.02	10.33	11.00	11.33	12.03	F12.45
B	Middle Park	-	9.41	-	10.38	-	11.38	-	-
A	Riverhills West	-	9.55	-	10.51	-	11.51	-	F12.58



Route 450

City to Riverhills/Mount Ommaney servicing City and Riverhills/Mount Ommaney

Saturday

map ref	Route number	450 am	450 am	450 am	450 am	450 am	450 am	450 am	450 pm	450 pm	450 pm	450 pm	450 pm	450 pm	450 pm	450 pm	450 pm	450 pm	
L	City, Queen St station stop 2a	8.00	8.30	9.00	9.30	10.00	10.30	11.00	11.30	12.00	12.30	1.00	1.30	2.00	2.30	3.00	3.30	4.00	4.30
K	Cultural Centre station PL2	8.02	8.32	9.02	9.32	10.02	10.32	11.02	11.32	12.02	12.32	1.02	1.32	2.02	2.32	3.02	3.32	4.02	4.32
G	Toowong (High St)	8.12	8.42	9.12	9.42	10.12	10.42	11.12	11.42	12.12	12.42	1.12	1.42	2.12	2.42	3.12	3.42	4.12	4.42
F	Indooroopilly Interchange A	8.19	8.49	9.19	9.49	10.19	10.49	11.19	11.49	12.19	12.49	1.19	1.49	2.19	2.49	3.19	3.49	4.19	4.49
E	Sinnamon Village	-	-	9.29	-	10.29	-	11.29	-	12.29	-	1.29	-	2.29	-	3.29	-	4.29	-
C	Mount Ommaney Shopping Centre	8.41	9.11	9.44	10.11	10.44	11.11	11.44	12.11	12.44	1.11	1.44	2.11	2.44	3.11	3.44	4.11	4.44	5.11
A	Riverhills West	8.59	9.29	10.02	10.29	11.02	11.29	12.02	12.29	1.02	1.29	2.02	2.29	3.02	3.29	4.02	4.29	5.02	5.29

Saturday (cont...)

map ref	Route number	450 pm	450 pm	450 pm	450 pm	450 pm	450 pm	450 pm	450 pm	450 am	
L	City, Queen St station stop 2a	5.00	5.30	6.00	6.30	7.00	8.00	9.00	10.00	11.00	12.00
K	Cultural Centre station PL2	5.02	5.32	6.02	6.32	7.02	8.02	9.02	10.02	11.02	12.02
G	Toowong (High St)	5.12	5.42	6.11	6.41	7.11	8.11	9.11	10.11	11.11	12.11
F	Indooroopilly Interchange A	5.19	5.49	6.18	6.48	7.18	8.18	9.18	10.18	11.18	12.18
E	Sinnamon Village	5.29	-	-	-	-	-	-	-	-	-
C	Mount Ommaney Shopping Centre	5.44	6.11	6.38	7.08	7.38	8.38	9.38	10.38	11.38	12.38
A	Riverhills West	6.02	6.29	6.53	7.23	7.53	8.53	9.53	10.53	11.53	12.53

Sunday & public holidays*

map ref	Route number	450 am	450 am	450 am	450 am	450 am	450 pm	450 pm	450 pm	450 pm	450 pm	450 pm	450 pm	450 pm	450 pm	450 pm	450 pm	450 pm	
L	City, Queen St station stop 2a	9.05	9.35	10.05	10.35	11.05	11.35	12.05	12.35	1.05	1.35	2.05	2.35	3.05	3.35	4.05	4.35	5.05	5.35
K	Cultural Centre station PL2	9.07	9.37	10.07	10.37	11.07	11.37	12.07	12.37	1.07	1.37	2.07	2.37	3.07	3.37	4.07	4.37	5.07	5.37
G	Toowong (High St)	9.17	9.47	10.17	10.47	11.17	11.47	12.17	12.47	1.17	1.47	2.17	2.47	3.17	3.47	4.17	4.47	5.17	5.47
F	Indooroopilly Interchange A	9.24	9.54	10.24	10.54	11.24	11.54	12.24	12.54	1.24	1.54	2.24	2.54	3.24	3.54	4.24	4.54	5.24	5.54
E	Sinnamon Village	9.34	-	10.34	-	11.34	-	12.34	-	1.34	-	2.34	-	3.34	-	4.34	-	5.34	-
C	Mount Ommaney Shopping Centre	9.49	10.16	10.49	11.16	11.49	12.16	12.49	1.16	1.49	2.16	2.49	3.16	3.49	4.16	4.49	5.16	5.49	6.16
A	Riverhills West	10.07	10.34	11.07	11.34	12.07	12.34	1.07	1.34	2.07	2.34	3.07	3.34	4.07	4.34	5.07	5.34	6.07	6.34

Sunday & public holidays* (cont...)

map ref	Route number	450 pm	450 pm	450 pm	450 pm
L	City, Queen St station stop 2a	6.05	7.05	8.05	9.05
K	Cultural Centre station PL2	6.07	7.07	8.07	9.07
G	Toowong (High St)	6.16	7.16	8.16	9.16
F	Indooroopilly Interchange A	6.23	7.23	8.23	9.23
E	Sinnamon Village	-	-	-	-
C	Mount Ommaney Shopping Centre	6.43	7.43	8.43	9.43
A	Riverhills West	6.58	7.58	8.58	9.58

Explanations

- Bus does not travel via this location.
- C During school terms, trip services Centenary High School.
- D Service omits Cultural Centre and travels via Riverside Exp.
- F Service operates on Friday nights only.
- S Service operates during school terms only.
- * Public holidays - generally, a Sunday timetable will operate on most gazetted public holidays. Please visit translink.com.au or call 13 12 30 for confirmation of public holiday timetables.



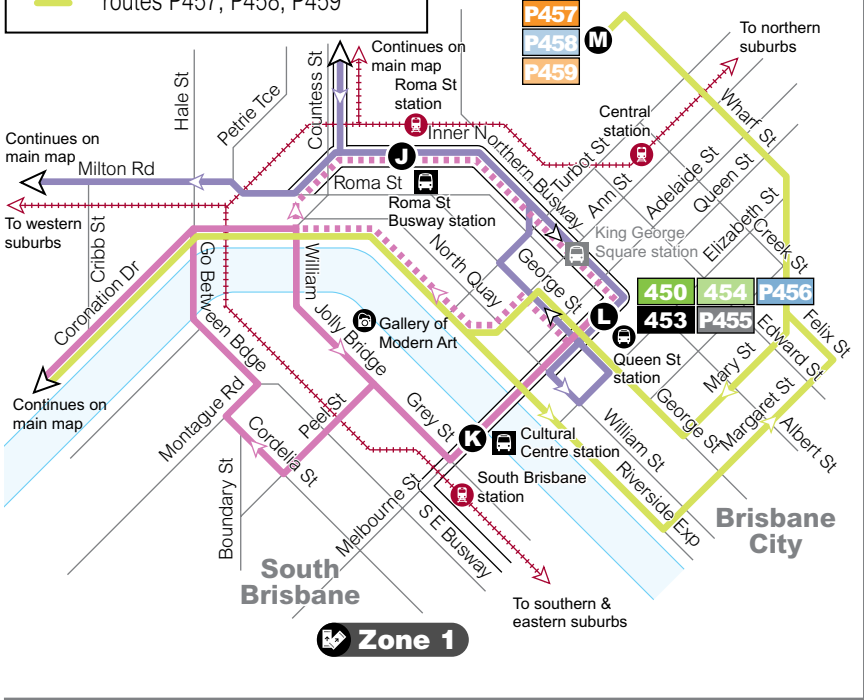
Routes

450, 453, 454, P455, P456, P457, P458, P459

Route map

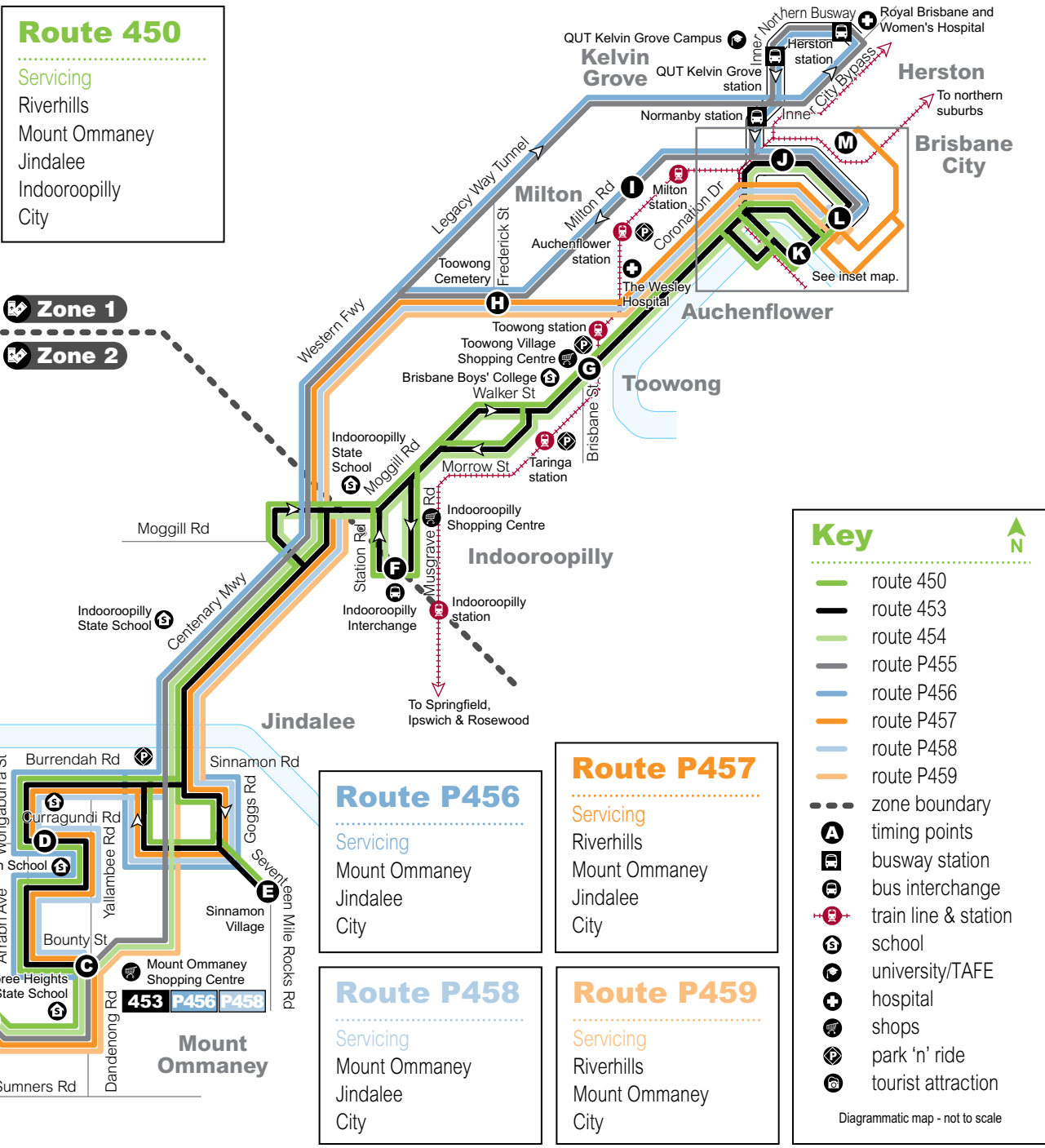



- routes 450, 453, 454
- ⋯ routes 453, 454 (peak periods)
- routes P455, P456
- routes P457, P458, P459



Route 450

Servicing
Riverhills
Mount Ommaney
Jindalee
Indooroopilly
City



Route 453

Servicing
Mount Ommaney
Jindalee
Indooroopilly
City

Route P455

Servicing
Riverhills
Mount Ommaney
City

Route 454

Servicing
Riverhills
Mount Ommaney
Indooroopilly
City

Route P456

Servicing
Mount Ommaney
Jindalee
City

Route P457

Servicing
Riverhills
Mount Ommaney
Jindalee
City

Route P458

Servicing
Mount Ommaney
Jindalee
City

Route P459

Servicing
Riverhills
Mount Ommaney
City

Key

- route 450
- route 453
- route 454
- route P455
- route P456
- route P457
- route P458
- route P459
- - - zone boundary
- A timing points
- Busway station
- Bus interchange
- Train line & station
- S school
- U university/TAFE
- H hospital
- Shops
- P park 'n' ride
- T tourist attraction

Diagrammatic map - not to scale