


# Ticketing information

Ticket type	Where to buy tickets			
	Selected go card agents and on the TransLink website	TransLink bus operators ^	Queensland Rail selected stations	TransLink fare machines
<b>TransLink go card</b> A smart card that stores value for travel on TransLink services.	✓	*	✓	~
<b>TransLink single #</b> One-way ticket to reach your destination (not return). Final transfers must be made within two hours of ticket issue.		✓	✓	✓

Proof of concession entitlement must be presented upon request or full fare will be charged. Please visit [translink.com.au](http://translink.com.au) for more information including where to buy a go card, or call TransLink on 13 12 30.

\* – Top up an existing go card only. ^ – Excludes Transport for Brisbane.

~ – Top up an existing go card at all fare machines with adult go cards also available for purchase from selected fare machines at busway stations and bus interchanges.

# – Further conditions apply for single tickets. Passengers travelling through 4 zones or more will have their final transfer time extended a further 90 minutes in addition to the two hours.

**Track your bus  
in real-time with our  
MyTransLink app.**



Also available for train, ferry and tram.

# Timetable information

## How to read this timetable

1. Use the route map to find the two timing points you are located between.
2. Locate these points on the timetable.
3. Your bus is scheduled to arrive between the times shown for these points. For example, if your bus stop is situated between timing points **A** and **B** on the map, then the bus is scheduled to arrive between the times listed for **A** and **B**.

Please be advised that the times shown are approximate. We ask that passengers be at the bus stop no less than five minutes prior to the scheduled departure time.

## Travel tips

1. Pre-plan your trip at [translink.com.au](http://translink.com.au) or call 13 12 30.
2. Make sure you top up your go card or have the correct fare ready before boarding. If you have a concession card, have it ready to show the driver.
3. Check the approaching bus is the service you require by looking at the destination sign.
4. Raise your hand to signal to the driver that you want the bus to stop.
5. Once you've boarded just sit back and enjoy the ride. If you need to stand, securely hold onto a handle. Don't forget to ring the bell when you need to alight, have your go card ready to touch off, and remain seated until the bus stops.
6. If crossing the road after alighting, wait for the bus to move away and check the road is clear.

Due to unforeseen circumstances, details on this timetable may change.



Download the MyTransLink app for the most relevant bus, train, ferry and tram information in the palm of your hand.

**TRANSLink**

Visit [translink.com.au](http://translink.com.au) or call 13 12 30



© The State of Queensland (Department of Transport and Main Roads) 2016  
Printed July 2017

**TRANSLink**

**425, P426**

**425** Chapel Hill to City (cityxpress)

**P426** Chapel Hill to City (pre-paid fare rocket)

Effective from 17 July 2017

## Route descriptions

**425** Chapel Hill to City (cityxpress) servicing Chapel Hill, Indooroopilly, Toowong and City. Operates 7 days.

**P426** Chapel Hill to City (pre-paid fare rocket) servicing Chapel Hill, QUT Kelvin Grove Campus and City. Operates Monday to Friday only.



Dedicated to a better Brisbane



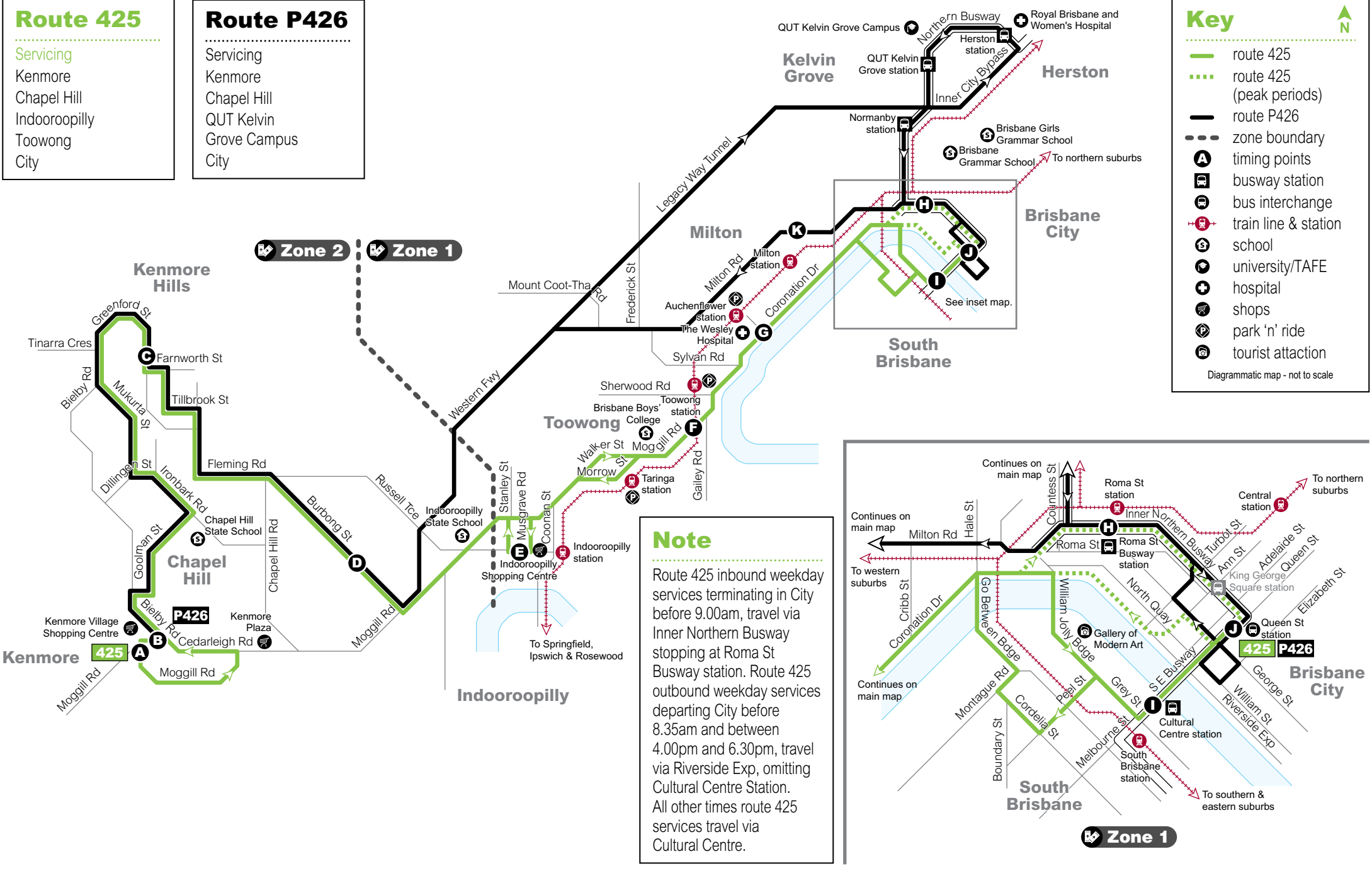
Queensland Government

**Route 425**















Servicing  
 Kenmore  
 Chapel Hill  
 Indooroopilly  
 Toowong  
 City

**Route P426**

Servicing  
 Kenmore  
 Chapel Hill  
 QUT Kelvin  
 Grove Campus  
 City



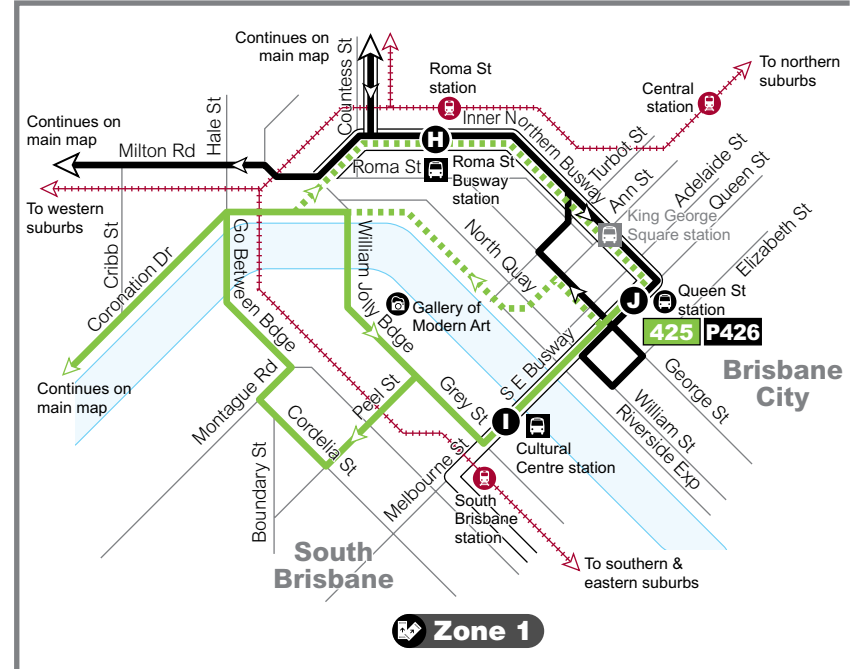
**Key**

-  route 425
-  route 425 (peak periods)
-  route P426
-  zone boundary
-  timing points
-  busway station
-  bus interchange
-  train line & station
-  school
-  university/TAFE
-  hospital
-  shops
-  park 'n' ride
-  tourist attraction

Diagrammatic map - not to scale

**Note**

Route 425 inbound weekday services terminating in City before 9.00am, travel via Inner Northern Busway stopping at Roma St Busway station. Route 425 outbound weekday services departing City before 8.35am and between 4.00pm and 6.30pm, travel via Riverside Exp, omitting Cultural Centre Station. All other times route 425 services travel via Cultural Centre.





# Routes 425, P426

## Chapel Hill to City

servicing Chapel Hill, Indooroopilly, Toowong, QUT Kelvin Grove Campus and City

### Monday to Friday

map ref	Route number	425 am	P426 am	425 am	P426 am	425 am	P426 am	425 am	P426 am	425 am	425 am	425 am	425 am	425 am	425 am	425 am	425 am	425 pm	425 pm	425 pm
A	Kenmore Village (Cedarleigh Rd)	-	-	-	-	-	-	-	-	-	-	-	-	-	-	-	-	-	-	-
B	Kenmore Woods	6.21	6.38	6.54	7.03	7.18	7.33	7.48	8.07	C8.33	9.04	9.24	9.54	10.26	11.01	11.31	12.01	12.35	1.05	1.36
C	Merri Merri Park	6.29	6.46	7.02	7.11	7.26	7.41	7.56	8.15	8.42	9.12	9.32	10.01	10.33	11.08	11.38	12.08	12.42	1.12	1.43
D	Burbong East	6.35	6.54	7.10	7.20	7.36	7.50	8.06	8.22	8.48	9.20	9.40	10.09	10.41	11.16	11.46	12.16	12.49	1.19	1.50
E	Indooroopilly Interchange B	6.40	-	7.17	-	7.44	-	8.14	-	8.56	9.26	9.46	10.15	10.47	11.22	11.52	12.22	12.54	1.24	1.55
F	Toowong (High St)	6.48	-	7.30	-	7.57	-	8.24	-	9.06	9.34	9.54	10.23	10.53	11.28	11.58	12.28	1.00	1.30	2.01
G	Wesley Hospital, Coronation Dr	6.51	-	7.33	-	8.00	-	8.27	-	9.09	9.37	9.57	10.26	10.56	11.31	12.01	12.31	1.03	1.33	2.04
H	Roma St Busway station PL2	7.01	7.18	7.48	7.50	8.15	8.22	8.42	8.54	-	-	-	-	-	-	-	-	-	-	-
I	Cultural Centre station PL1	-	-	-	-	-	-	-	-	9.18	9.47	10.07	10.36	11.06	11.41	12.11	12.41	1.13	1.43	2.14
J	City, Queen St station	7.05	7.20	7.53	A7.52	8.20	8.24	8.47	8.56	9.21	9.51	10.11	10.40	11.10	11.45	12.15	12.45	1.17	1.47	2.18

### Monday to Friday (cont...)

map ref	Route number	425 pm	425 pm	425 pm	425 pm	425 pm	425 pm	425 pm	425 pm	425 pm	425 pm	425 pm	425 pm	425 pm	425 pm	425 pm	425 pm	425 pm	425 pm	425 pm	
A	Kenmore Village (Cedarleigh Rd)	2.05	2.37	-	-	3.59	4.37	5.41	6.11	7.07	8.07	9.07	10.07	-	-	-	-	-	-	-	-
B	Kenmore Woods	2.07	2.39	B3.19	C3.21	4.01	4.39	5.43	6.13	7.09	8.09	9.09	10.09	-	-	-	-	-	-	-	-
C	Merri Merri Park	2.14	2.46	S3.26	3.30	4.08	4.46	5.50	6.20	7.15	8.15	9.15	10.15	-	-	-	-	-	-	-	-
D	Burbong East	2.21	2.53	S3.35	3.36	4.15	4.53	5.59	6.29	7.22	8.22	9.22	10.20	-	-	-	-	-	-	-	-
E	Indooroopilly Interchange B	2.26	2.58	S3.42	3.44	4.20	4.58	6.06	6.36	7.27	8.27	9.27	10.25	-	-	-	-	-	-	-	-
F	Toowong (High St)	2.32	3.04	-	3.54	4.26	5.06	6.14	6.44	7.33	8.33	9.33	10.31	-	-	-	-	-	-	-	-
G	Wesley Hospital, Coronation Dr	2.35	3.07	-	3.57	4.29	5.10	6.18	6.48	7.36	8.36	9.36	10.34	-	-	-	-	-	-	-	-
H	Roma St Busway station PL2	-	-	-	-	-	-	-	-	-	-	-	-	-	-	-	-	-	-	-	-
I	Cultural Centre station PL1	2.45	3.20	-	4.06	4.46	5.30	6.31	6.56	7.44	8.44	9.44	10.42	-	-	-	-	-	-	-	-
J	City, Queen St station	2.49	3.24	-	4.09	4.51	5.35	6.36	7.00	7.48	8.48	9.48	10.45	-	-	-	-	-	-	-	-

### Saturday

map ref	Route number	425 am	425 am	425 am	425 am	425 am	425 am	425 am	425 am	425 am	425 am	425 am	425 am	425 am	425 am	425 am	425 am	425 am	425 am	425 am	
A	Kenmore Village (Cedarleigh Rd)	7.28	8.28	9.28	10.28	11.26	12.25	1.25	2.26	3.27	4.29	5.29	6.29	7.19	8.19	9.19	10.21	-	-	-	-
B	Kenmore Woods	7.29	8.29	9.29	10.29	11.27	12.26	1.26	2.27	3.28	4.30	5.30	6.30	7.20	8.20	9.20	10.22	-	-	-	-
C	Merri Merri Park	7.37	8.37	9.37	10.37	11.35	12.34	1.34	2.35	3.36	4.38	5.38	6.38	7.28	8.28	9.28	10.30	-	-	-	-
D	Burbong East	7.44	8.44	9.44	10.45	11.43	12.42	1.42	2.43	3.44	4.45	5.45	6.45	7.33	8.33	9.33	10.35	-	-	-	-
E	Indooroopilly Interchange B	7.49	8.49	9.49	10.51	11.49	12.48	1.48	2.49	3.50	4.50	5.50	6.50	7.38	8.38	9.38	10.40	-	-	-	-
F	Toowong (High St)	7.58	8.58	9.58	11.00	11.58	12.58	1.58	2.58	3.58	4.58	5.58	6.58	7.45	8.45	9.45	10.47	-	-	-	-
G	Wesley Hospital, Coronation Dr	8.01	9.01	10.01	11.03	12.01	1.01	2.01	3.01	4.01	5.01	6.01	7.01	7.48	8.48	9.48	10.49	-	-	-	-
H	Roma St Busway station PL2	-	-	-	-	-	-	-	-	-	-	-	-	-	-	-	-	-	-	-	-
I	Cultural Centre station PL1	8.10	9.10	10.10	11.12	12.10	1.10	2.10	3.10	4.10	5.10	6.10	7.10	7.55	8.55	9.55	10.55	-	-	-	-
J	City, Queen St station	8.14	9.14	10.14	11.16	12.14	1.14	2.14	3.14	4.14	5.14	6.14	7.14	7.59	8.59	9.59	10.59	-	-	-	-

### Sunday & public holidays\*

map ref	Route number	425 am	425 am	425 am	425 am	425 am	425 am	425 am	425 am	425 am	425 am	425 am	425 am	425 am	425 am	425 am	425 am	425 am	425 am	425 am	
A	Kenmore Village (Cedarleigh Rd)	8.10	9.10	10.10	11.10	12.10	1.10	2.10	3.10	4.10	5.10	6.10	7.10	8.10	-	-	-	-	-	-	-
B	Kenmore Woods	8.11	9.11	10.11	11.11	12.11	1.11	2.11	3.11	4.11	5.11	6.11	7.11	8.11	-	-	-	-	-	-	-
C	Merri Merri Park	8.18	9.18	10.19	11.19	12.19	1.19	2.19	3.19	4.19	5.19	6.19	7.19	8.19	-	-	-	-	-	-	-
D	Burbong East	8.25	9.25	10.26	11.26	12.26	1.26	2.26	3.26	4.26	5.26	6.26	7.26	8.24	-	-	-	-	-	-	-
E	Indooroopilly Interchange B	8.31	9.31	10.32	11.32	12.32	1.32	2.32	3.32	4.32	5.32	6.32	7.32	8.29	-	-	-	-	-	-	-
F	Toowong (High St)	8.38	9.38	10.39	11.41	12.41	1.41	2.40	3.40	4.40	5.39	6.38	7.38	8.35	-	-	-	-	-	-	-
G	Wesley Hospital, Coronation Dr	8.41	9.41	10.42	11.44	12.44	1.44	2.43	3.43	4.43	5.42	6.41	7.41	8.38	-	-	-	-	-	-	-
H	Roma St Busway station PL2	-	-	-	-	-	-	-	-	-	-	-	-	-	-	-	-	-	-	-	-
I	Cultural Centre station PL1	8.47	9.47	10.49	11.51	12.51	1.51	2.50	3.50	4.50	5.49	6.48	7.47	8.44	-	-	-	-	-	-	-
J	City, Queen St station	8.51	9.51	10.53	11.55	12.55	1.55	2.54	3.54	4.54	5.53	6.52	7.51	8.48	-	-	-	-	-	-	-

### Please note

Route 425 is a cityxpress services getting you to or from the City quickly.

Route P426 is a pre-paid service, no cash fares accepted. Route P426 observes all cityxpress stops to Burbong East and then operates EXPRESS to City stopping only at Milton.

### Explanations

- Bus does not travel via this location.

A During school terms, service continues to St Josephs School, Gregory Tce.

B Operates during school terms only. Trip departs Kenmore High 11 minutes earlier and picks up from bus stop on Moggill Rd roundabout instead of Cedarleigh Rd.

C During school terms, service departs Kenmore High 8 minutes earlier and picks up from bus stop on Moggill Rd roundabout instead of Cedarleigh Rd. During school holidays, service departs from Cedarleigh Rd.

S Operates during school terms only.

\* Public holidays – generally, a weekend timetable will operate on most gazetted public holidays.

Please visit [translink.com.au](http://translink.com.au) or call 13 12 30 for confirmation of public holiday timetables.



# Routes 425, P426

## City to Chapel Hill

servicing City, Milton, Toowong, Indooroopilly and Chapel Hill

### Monday to Friday

map ref	Route number	425 am	425 am	425 am	425 am	425 am	425 am	425 am	425 am	425 am	425 am	425 pm	425 pm	425 pm	425 pm	425 pm	425 pm	425 pm	425 pm	425 pm	
J	City, Queen St station 2c	-	-	8.15	8.35	9.05	9.40	10.15	10.45	11.15	11.49	12.19	12.50	1.21	1.51	2.22	2.55	3.20	pm	-	3.50
J	City, Queen St station 2d	-	-	-	-	-	-	-	-	-	-	-	-	-	-	-	-	-	-	-	-
I	Cultural Centre station PL2	-	-	-	8.36	9.06	9.41	10.16	10.46	11.16	11.50	12.20	12.51	1.22	1.52	2.23	2.56	3.21	-	-	3.51
H	Roma St Busway station PL1	-	-	-	-	-	-	-	-	-	-	-	-	-	-	-	-	-	-	-	-
K	Milton Rd stop 7	-	-	-	-	-	-	-	-	-	-	-	-	-	-	-	-	-	-	-	-
G	Wesley Hospital	-	-	-	-	-	-	-	-	-	-	-	-	-	-	-	-	-	-	-	-
F	Toowong (High St)	-	-	8.28	8.48	9.18	9.52	10.27	10.57	11.27	12.01	12.31	1.02	1.33	2.03	2.34	3.07	3.33	-	-	4.03
E	Indooroopilly Interchange A	7.51	-	8.36	8.56	9.26	9.59	10.34	11.04	11.34	12.08	12.38	1.09	1.40	2.10	2.41	3.19	3.45	S4.03	4.15	-
D	Burbong East	7.56	-	8.40	9.01	9.31	10.04	10.39	11.09	11.39	12.13	12.43	1.14	1.45	2.15	2.46	3.26	3.52	S4.10	4.22	-
C	Merri Merri Park	G8.05	J8.06	8.48	9.08	9.38	10.10	10.45	11.15	11.45	12.19	12.49	1.20	1.51	2.23	2.54	3.35	4.04	S4.22	4.34	-
B	Kenmore Woods OB	-	-	-	-	-	-	-	-	-	-	-	-	-	-	-	-	-	-	-	-
A	Kenmore Village (Cedarleigh Rd)	-	-	8.58	9.18	9.48	10.20	10.55	11.25	11.55	12.29	12.59	1.30	2.01	2.33	3.04	3.45	4.14	S4.32	4.44	-

### Monday to Friday (cont...)

map ref	Route number	425 pm	P426 pm	425 pm	P426 pm	425 pm	P426 pm	425 pm	425 pm	425 pm	425 pm	425 pm	425 pm	425 pm	425 pm	425 am
J	City, Queen St station 2c	4.20	-	4.45	-	5.15	-	5.45	6.19	6.50	7.25	8.25	9.25	10.25	11.25	F12.25
J	City, Queen St station 2d	-	4.35	-	5.05	-	5.35	-	-	-	-	-	-	-	-	-
I	Cultural Centre station PL2	-	-	-	-	-	-	-	6.51	7.26	8.26	9.26	10.26	11.26	F12.26	-
H	Roma St Busway station PL1	-	4.42	-	5.13	-	5.43	-	-	-	-	-	-	-	-	-
K	Milton Rd stop 7	-	4.50	-	5.24	-	5.53	-	-	-	-	-	-	-	-	-
G	Wesley Hospital	-	-	-	-	-	-	-	-	-	-	-	-	-	-	-
F	Toowong (High St)	4.33	-	4.58	-	5.28	-	6.00	6.32	7.02	7.36	8.36	9.36	10.36	11.36	F12.36
E	Indooroopilly Interchange A	4.41	-	5.10	-	5.40	-	6.10	6.42	7.09	7.43	8.43	9.43	10.43	11.43	F12.43
D	Burbong East	4.45	5.10	5.16	5.44	5.46	6.12	6.14	6.46	7.14	7.48	8.48	9.48	10.48	11.48	F12.48
C	Merri Merri Park	4.53	5.19	5.27	5.53	5.57	6.21	6.22	6.54	7.21	7.55	8.55	9.55	10.55	11.55	F12.55
B	Kenmore Woods OB	-	5.27	-	6.02	-	6.29	-	-	-	-	-	-	-	-	-
A	Kenmore Village (Cedarleigh Rd)	5.03	-	5.37	-	6.07	-	6.31	7.03	7.30	8.03	9.03	10.03	11.03	12.03	F1.03

### Saturday

map ref	Route number	425 am	425 am	425 am	425 am	425 pm	425 pm	425 pm	425 pm	425 pm	425 pm	425 pm	425 pm	425 pm	425 pm	425 pm	
J	City, Queen St station 2c	8.35	9.35	10.35	11.35	12.35	1.35	2.35	3.35	4.35	5.35	6.35	7.35	8.35	9.35	10.35	11.35
J	City, Queen St station 2d	-	-	-	-	-	-	-	-	-	-	-	-	-	-	-	-
I	Cultural Centre station PL2	8.36	9.36	10.36	11.36	12.36	1.36	2.36	3.36	4.36	5.36	6.36	7.36	8.36	9.36	10.36	11.36
H	Roma St Busway station PL1	-	-	-	-	-	-	-	-	-	-	-	-	-	-	-	-
K	Milton Rd stop 7	-	-	-	-	-	-	-	-	-	-	-	-	-	-	-	-
G	Wesley Hospital	-	-	-	-	-	-	-	-	-	-	-	-	-	-	-	-
F	Toowong (High St)	8.46	9.46	10.48	11.48	12.48	1.48	2.48	3.48	4.48	5.48	6.48	7.46	8.46	9.46	10.46	11.46
E	Indooroopilly Interchange A	8.53	9.53	10.55	11.55	12.55	1.55	2.55	3.55	4.55	5.55	6.55	7.53	8.53	9.53	10.53	11.53
D	Burbong East	-	-	-	-	-	-	-	-	-	-	-	7.57	8.57	9.57	10.57	11.57
C	Merri Merri Park	9.06	10.06	11.09	12.09	1.09	2.09	3.09	4.09	5.09	6.09	7.06	8.04	9.04	10.04	11.04	12.04
B	Kenmore Woods OB	9.12	10.12	11.16	12.16	1.16	2.16	3.16	4.16	5.16	6.15	7.12	8.10	9.10	10.10	11.10	12.10
A	Kenmore Village (Cedarleigh Rd)	9.15	10.15	11.19	12.19	1.19	2.19	3.19	4.19	5.19	6.17	7.13	8.11	9.11	10.11	11.11	12.11

### Sunday & public holidays\*

map ref	Route number	425 am	425 am	425 am	425 pm	425 pm	425 pm	425 pm	425 pm	425 pm	425 pm	425 pm	425 pm	
J	City, Queen St station 2c	9.23	10.23	11.23	12.23	1.23	2.23	3.23	4.23	5.23	6.23	7.23	8.23	9.23
J	City, Queen St station 2d	-	-	-	-	-	-	-	-	-	-	-	-	-
I	Cultural Centre station PL2	9.24	10.24	11.24	12.24	1.24	2.24	3.24	4.24	5.24	6.24	7.24	8.24	9.24
H	Roma St Busway station PL1	-	-	-	-	-	-	-	-	-	-	-	-	-
K	Milton Rd stop 7	-	-	-	-	-	-	-	-	-	-	-	-	-
G	Wesley Hospital	-	-	-	-	-	-	-	-	-	-	-	-	-
F	Toowong (High St)	9.34	10.34	11.34	12.34	1.35	2.35	3.36	4.36	5.36	6.36	7.36	8.34	9.34
E	Indooroopilly Interchange A	9.40	10.40	11.40	12.40	1.42	2.42	3.43	4.43	5.42	6.42	7.42	8.40	9.40
D	Burbong East	9.45	10.45	11.45	12.45	1.47	2.47	3.48	4.48	5.46	6.46	7.46	8.44	9.44
C	Merri Merri Park	9.54	10.54	11.54	12.54	1.56	2.56	3.57	4.57	5.54	6.54	7.54	8.52	9.52
B	Kenmore Woods OB	10.00	11.00	12.00	1.00	2.02	3.02	4.03	5.03	6.00	7.00	8.00	8.58	9.58
A	Kenmore Village (Cedarleigh Rd)	10.03	11.03	12.03	1.03	2.05	3.05	4.06	5.06	6.03	7.03	8.03	9.01	10.01

### Please note

Route 425 is a cityxpress services getting you to or from the City quickly.

Route P426 is a pre-paid service, no cash fares accepted. Route P426 operates EXPRESS from City to Burbong East stopping only at Milton and then observes all cityxpress stops to Kenmore Woods.

### Explanations

- Bus does not travel via this location.
- F Service operates Friday night only.
- G During school terms, service terminates at Kenmore High. During school holidays, service terminates at Kenmore Village.
- J Operates during school terms only, service commences from stop Burbong West at 7.59am and terminates at Kenmore High School.
- S Operates during school terms only.
- \* Public holidays – generally, a weekend timetable will operate on most gazetted public holidays. Please visit [translink.com.au](http://translink.com.au) or call 13 12 30 for confirmation of public holiday timetables.