



Ticketing information

Ticket type	Where to buy tickets			
	Selected go card agents and on the TransLink website	TransLink bus operators [^]	Queensland Rail selected stations	TransLink fare machines
 				
TransLink go card A smart card that stores value for travel on TransLink services.	✓	*	✓	~
TransLink single # One-way ticket to reach your destination (not return). Final transfers must be made within two hours of ticket issue.		✓	✓	✓

Proof of concession entitlement must be presented upon request or full fare will be charged. Please visit translink.com.au for more information including where to buy a go card, or call TransLink on 13 12 30.

* – Top up an existing go card only. [^] – Excludes Brisbane Transport.

~ – Top up an existing go card at all fare machines with adult go cards also available for purchase from selected fare machines at busway stations and bus interchanges.

– Further conditions apply for single tickets. Passengers travelling through 4 zones or more will have their final transfer time extended a further 90 minutes in addition to the two hours.

**Track your bus
in real-time with our
MyTransLink app.**



Also available for train, ferry and tram.

Timetable information

How to read this timetable

1. Use the route map to find the two timing points you are located between.
2. Locate these points on the timetable.
3. Your bus is scheduled to arrive between the times shown for these points. For example, if your bus stop is situated between timing points **A** and **B** on the map, then the bus is scheduled to arrive between the times listed for **A** and **B**.

Please be advised that the times shown are approximate. We ask that passengers be at the bus stop no less than five minutes prior to the scheduled departure time.

Travel tips

1. Pre-plan your trip at translink.com.au or call 13 12 30.
2. Make sure you top up your go card or have the correct fare ready before boarding. If you have a concession card, have it ready to show the driver.
3. Check the approaching bus is the service you require by looking at the destination sign.
4. Raise your hand to signal to the driver that you want the bus to stop.
5. Once you've boarded just sit back and enjoy the ride. If you need to stand, securely hold onto a handle. Don't forget to ring the bell when you need to alight, have your go card ready to touch off, and remain seated until the bus stops.
6. If crossing the road after alighting, wait for the bus to move away and check the road is clear.

Your **Gold Coast** bus operator



Route descriptions

- 744 Broadbeach South station to Nerang station**
servicing Broadbeach South station, Pacific Fair, Carrara, Highland Park, Nerang and Nerang station.
Operates 7 days.

 **736, 743, 744**

736 Broadbeach South station to Nerang via Highland Park

743 Broadbeach South station to Nerang station via Pappas Way

744 Broadbeach South station to Nerang station via Highland Park

Effective from 9 January 2017

Route descriptions

736 Broadbeach South station to Nerang
servicing Broadbeach South station, Pacific Fair, Carrara, Highland Park and Nerang.
Operates 7 days.

743 Broadbeach South station to Nerang station
servicing Broadbeach South station, Pacific Fair, Carrara, Pappas Way, Nerang and Nerang station.
Operates 7 days.

See inside panel for 744 route descriptions.

TLSSBLTT018

Due to unforeseen circumstances, details on this timetable may change.



Download the MyTransLink app for the most relevant bus, train, ferry and tram information in the palm of your hand.

 **TRANSLink**

Visit translink.com.au or call 13 12 30



© The State of Queensland (Department of Transport and Main Roads) 2016
Printed December 2016



Monday to Friday

map ref	Route number	744	744	744	744	744	744	744	744	744	744	
		am	am	am	am	am	pm	pm	pm	pm	pm	
A	Broadbeach South station, stop C	7.01	8.01	9.01	10.01	11.01	12.01	1.01	2.01	3.01	4.01	5.01
B	Pacific Fair Shopping Centre	7.06	8.06	9.06	10.06	11.06	12.06	1.06	2.06	3.06	4.06	5.06
C	Carrara Markets	7.14	8.14	9.14	10.14	11.14	12.14	1.14	2.14	3.14	4.14	5.14
D	Nielsens Rd at Hickey Way	7.19	8.19	9.19	10.19	11.19	12.19	1.19	2.19	3.19	4.19	5.19
O	Mataranka Dr near Barrine Dr	7.24	8.24	9.24	10.24	11.24	12.24	1.24	2.24	3.24	4.24	5.24
P	Explorers Way near Garvie Pl	7.27	8.27	9.27	10.27	11.27	12.27	1.27	2.27	3.27	4.27	5.27
L	My Centre, Nerang	7.33	8.33	9.33	10.33	11.33	12.33	1.33	2.33	3.33	4.33	5.33
N	Nerang station	7.39	8.39	9.39	10.39	11.39	12.39	1.39	2.39	3.39	4.39	5.39

For real-time connecting train services, please download the **My TransLink** app, visit translink.com.au or call 13 12 30.

Saturday, Sunday & public holidays*


map ref	Route number	744	744	744	744	744	744	744	744	744	
		am	am	am	am	pm	pm	pm	pm	pm	
A	Broadbeach South station, stop C	8.01	9.01	10.01	11.01	12.01	1.01	2.01	3.01	4.01	5.01
B	Pacific Fair Shopping Centre	8.06	9.06	10.06	11.06	12.06	1.06	2.06	3.06	4.06	5.06
C	Carrara Markets	8.14	9.14	10.14	11.14	12.14	1.14	2.14	3.14	4.14	5.14
D	Nielsens Rd at Hickey Way	8.19	9.19	10.19	11.19	12.19	1.19	2.19	3.19	4.19	5.19
O	Mataranka Dr near Barrine Dr	8.24	9.24	10.24	11.24	12.24	1.24	2.24	3.24	4.24	5.24
P	Explorers Way near Garvie Pl	8.27	9.27	10.27	11.27	12.27	1.27	2.27	3.27	4.27	5.27
L	My Centre, Nerang	8.33	9.33	10.33	11.33	12.33	1.33	2.33	3.33	4.33	5.33
N	Nerang station	8.39	9.39	10.39	11.39	12.39	1.39	2.39	3.39	4.39	5.39

For real-time connecting train services, please download the **My TransLink** app, visit translink.com.au or call 13 12 30.


Explanations

* Public holidays – generally, a weekend timetable will operate on most gazetted public holidays. Please visit translink.com.au or call 13 12 30 for confirmation of public holiday timetables.

Monday to Friday

<small>map ref</small> Route number	744 am	744 am	744 am	744 am	744 am	744 pm	744 pm	744 pm	744 pm	744 pm	744 pm
 For real-time connecting train services, please download the My TransLink app, visit translink.com.au or call 13 12 30 .											
N Nerang station, stop B	7.19	8.19	9.19	10.19	11.19	12.19	1.19	2.19	3.19	4.19	5.19
L My Centre, Nerang	7.25	8.25	9.25	10.25	11.25	12.25	1.25	2.25	3.25	4.25	5.25
P Explorers Way near Garvie Pl	7.32	8.32	9.32	10.32	11.32	12.32	1.32	2.32	3.32	4.32	5.32
O Mataranka Dr near Barrine Dr	7.35	8.35	9.35	10.35	11.35	12.35	1.35	2.35	3.35	4.35	5.35
D Nielsens Rd at Hickey Way	7.40	8.40	9.40	10.40	11.40	12.40	1.40	2.40	3.40	4.40	5.40
C Carrara Markets	7.45	8.45	9.45	10.45	11.45	12.45	1.45	2.45	3.45	4.45	5.45
B Pacific Fair Shopping Centre	7.53	8.53	9.53	10.53	11.53	12.53	1.53	2.53	3.53	4.53	5.53
A Broadbeach South station	7.56	8.56	9.56	10.56	11.56	12.56	1.56	2.56	3.56	4.56	5.56

Saturday, Sunday & public holidays*

<small>map ref</small> Route number	744 am	744 am	744 am	744 am	744 am	744 pm	744 pm	744 pm	744 pm	744 pm
 For real-time connecting train services, please download the My TransLink app, visit translink.com.au or call 13 12 30 .										
N Nerang station, stop B	7.19	8.19	9.19	10.19	11.19	12.19	1.19	2.19	3.19	4.19
L My Centre, Nerang	7.25	8.25	9.25	10.25	11.25	12.25	1.25	2.25	3.25	4.25
P Explorers Way near Garvie Pl	7.32	8.32	9.32	10.32	11.32	12.32	1.32	2.32	3.32	4.32
O Mataranka Dr near Barrine Dr	7.35	8.35	9.35	10.35	11.35	12.35	1.35	2.35	3.35	4.35
D Nielsens Rd at Hickey Way	7.40	8.40	9.40	10.40	11.40	12.40	1.40	2.40	3.40	4.40
C Carrara Markets	7.45	8.45	9.45	10.45	11.45	12.45	1.45	2.45	3.45	4.45
B Pacific Fair Shopping Centre	7.53	8.53	9.53	10.53	11.53	12.53	1.53	2.53	3.53	4.53
A Broadbeach South station	7.56	8.56	9.56	10.56	11.56	12.56	1.56	2.56	3.56	4.56

Explanations

* Public holidays – generally, a weekend timetable will operate on most gazetted public holidays. Please visit translink.com.au or call **13 12 30** for confirmation of public holiday timetables.

Monday to Friday

map ref	Route number	736	736	736	736	736	736	736	736	736	736	736
		am	am	am	am	am	pm	pm	pm	pm	pm	pm
A	Broadbeach South station, stop C	7.18	8.18	9.18	10.18	11.18	12.18	1.18	2.18	3.18	4.18	5.18
B	Pacific Fair Shopping Centre	7.23	8.23	9.23	10.23	11.23	12.23	1.23	2.23	3.23	4.23	5.23
C	Carrara Markets	7.31	8.31	9.31	10.31	11.31	12.31	1.31	2.31	3.31	4.31	5.31
D	Nielsens Rd at Hickey Way	7.36	8.36	9.36	10.36	11.36	12.36	1.36	2.36	3.36	4.36	5.36
E	Alexander Dr near Sue Ct	7.40	8.40	9.40	10.40	11.40	12.40	1.40	2.40	3.40	4.40	5.40
F	Mortensen Rd near The Linkway	7.45	8.45	9.45	10.45	11.45	12.45	1.45	2.45	3.45	4.45	5.45
G	Nerang State Primary School ^	7.51	8.51	9.51	10.51	11.51	12.51	1.51	2.51	3.51	4.51	5.51
H	Nerang Rd - GCCC & Community Cntr	7.53	8.53	9.53	10.53	11.53	12.53	1.53	2.53	3.53	4.53	5.53

Saturday, Sunday & public holidays*

map ref	Route number	736	736	736	736	736	736	736	736	736	736	736
		am	am	am	am	pm	pm	pm	pm	pm	pm	pm
A	Broadbeach South station, stop C	8.18	9.18	10.18	11.18	12.18	1.18	2.18	3.18	4.18	5.18	5.18
B	Pacific Fair Shopping Centre	8.23	9.23	10.23	11.23	12.23	1.23	2.23	3.23	4.23	5.23	5.23
C	Carrara Markets	8.31	9.31	10.31	11.31	12.31	1.31	2.31	3.31	4.31	5.31	5.31
D	Nielsens Rd at Hickey Way	8.36	9.36	10.36	11.36	12.36	1.36	2.36	3.36	4.36	5.36	5.36
E	Alexander Dr near Sue Ct	8.40	9.40	10.40	11.40	12.40	1.40	2.40	3.40	4.40	5.40	5.40
F	Mortensen Rd near The Linkway	8.45	9.45	10.45	11.45	12.45	1.45	2.45	3.45	4.45	5.45	5.45
G	Nerang State Primary School ^	8.51	9.51	10.51	11.51	12.51	1.51	2.51	3.51	4.51	5.51	5.51
H	Nerang Rd - GCCC & Community Cntr	8.53	9.53	10.53	11.53	12.53	1.53	2.53	3.53	4.53	5.53	5.53

Explanations

* Public holidays – generally, a weekend timetable will operate on most gazetted public holidays.

Please visit translink.com.au or call **13 12 30** for confirmation of public holiday timetables.

^ Connects with route 735 (Nerang station to Southport) at this location.

Monday to Friday

map ref	Route number	743	743	743	743	743	743	743	743	743	743	743
		am	am	am	am	am	pm	pm	pm	pm	pm	pm
A	Broadbeach South station, stop C	6.28	7.28	8.28	9.28	10.28	11.28	12.28	1.28	2.28	3.28	4.28
B	Pacific Fair Shopping Centre	6.33	7.33	8.33	9.33	10.33	11.33	12.33	1.33	2.33	3.33	4.33
C	Carrara Markets	6.41	7.41	8.41	9.41	10.41	11.41	12.41	1.41	2.41	3.41	4.41
D	Nielsens Rd at Hickey Way	6.46	7.46	8.46	9.46	10.46	11.46	12.46	1.46	2.46	3.46	4.46
I	Michelmore Rd near Bradstone Rd	6.48	7.48	8.48	9.48	10.48	11.48	12.48	1.48	2.48	3.48	4.48
J	Pappas Way near Mercator Ct	6.53	7.53	8.53	9.53	10.53	11.53	12.53	1.53	2.53	3.53	4.53
K	McKenzie Dr at Monopoly Bvd	6.57	7.57	8.57	9.57	10.57	11.57	12.57	1.57	2.57	3.57	4.57
L	My Centre, Nerang	7.03	8.03	9.03	10.03	11.03	12.03	1.03	2.03	3.03	4.03	5.03
M	Lawrence Dr near Leagues Club Dr	7.06	8.06	9.06	10.06	11.06	12.06	1.06	2.06	3.06	4.06	5.06
N	Nerang station	7.09	8.09	9.09	10.09	11.09	12.09	1.09	2.09	3.09	4.09	5.09

For real-time connecting train services, please download the **My TransLink** app, visit translink.com.au or call **13 12 30**.

Saturday, Sunday & public holidays*

map ref	Route number	743	743	743	743	743	743	743	743	743	743	743
		am	am	am	am	am	pm	pm	pm	pm	pm	pm
A	Broadbeach South station, stop C	6.28	7.28	8.28	9.28	10.28	11.28	12.28	1.28	2.28	3.28	4.28
B	Pacific Fair Shopping Centre	6.33	7.33	8.33	9.33	10.33	11.33	12.33	1.33	2.33	3.33	4.33
C	Carrara Markets	6.41	7.41	8.41	9.41	10.41	11.41	12.41	1.41	2.41	3.41	4.41
D	Nielsens Rd at Hickey Way	6.46	7.46	8.46	9.46	10.46	11.46	12.46	1.46	2.46	3.46	4.46
I	Michelmore Rd near Bradstone Rd	6.48	7.48	8.48	9.48	10.48	11.48	12.48	1.48	2.48	3.48	4.48
J	Pappas Way near Mercator Ct	6.53	7.53	8.53	9.53	10.53	11.53	12.53	1.53	2.53	3.53	4.53
K	McKenzie Dr at Monopoly Bvd	6.57	7.57	8.57	9.57	10.57	11.57	12.57	1.57	2.57	3.57	4.57
L	My Centre, Nerang	7.03	8.03	9.03	10.03	11.03	12.03	1.03	2.03	3.03	4.03	5.03
M	Lawrence Dr near Leagues Club Dr	7.06	8.06	9.06	10.06	11.06	12.06	1.06	2.06	3.06	4.06	5.06
N	Nerang station	7.09	8.09	9.09	10.09	11.09	12.09	1.09	2.09	3.09	4.09	5.09

For real-time connecting train services, please download the **My TransLink** app, visit translink.com.au or call **13 12 30**.

Explanations

* Public holidays – generally, a weekend timetable will operate on most gazetted public holidays.

Please visit translink.com.au or call **13 12 30** for confirmation of public holiday timetables.

Nerang to Broadbeach South station

servicing Nerang, Highland Park, Carrara, Pacific Fair and Broadbeach South station

Monday to Friday

map ref	Route number	736	736	736	736	736	736	736	736	736	736	
		am	am	am	am	am	pm	pm	pm	pm	pm	
H	Nerang Rd - GCCC & Community Cntr	7.04	8.04	9.04	10.04	11.04	12.04	1.04	2.04	3.04	4.04	5.04
G	Nerang State Primary School [^]	7.06	8.06	9.06	10.06	11.06	12.06	1.06	2.06	3.06	4.06	5.06
F	Mortensen Rd near The Linkway	7.11	8.11	9.11	10.11	11.11	12.11	1.11	2.11	3.11	4.11	5.11
E	Alexander Dr near Sue Ct	7.16	8.16	9.16	10.16	11.16	12.16	1.16	2.16	3.16	4.16	5.16
D	Nielsens Rd at Hickey Way	7.21	8.21	9.21	10.21	11.21	12.21	1.21	2.21	3.21	4.21	5.21
C	Carrara Markets	7.26	8.26	9.26	10.26	11.26	12.26	1.26	2.26	3.26	4.26	5.26
B	Pacific Fair Shopping Centre	7.34	8.34	9.34	10.34	11.34	12.34	1.34	2.34	3.34	4.34	5.34
A	Broadbeach South station	7.37	8.37	9.37	10.37	11.37	12.37	1.37	2.37	3.37	4.37	5.37

Saturday, Sunday & public holidays*

map ref	Route number	736	736	736	736	736	736	736	736	736	736	
		am	am	am	am	pm	pm	pm	pm	pm	pm	
H	Nerang Rd - GCCC & Community Cntr	8.04	9.04	10.04	11.04	12.04	1.04	2.04	3.04	4.04	5.04	5.04
G	Nerang State Primary School [^]	8.06	9.06	10.06	11.06	12.06	1.06	2.06	3.06	4.06	5.06	5.06
F	Mortensen Rd near The Linkway	8.11	9.11	10.11	11.11	12.11	1.11	2.11	3.11	4.11	5.11	5.11
E	Alexander Dr near Sue Ct	8.16	9.16	10.16	11.16	12.16	1.16	2.16	3.16	4.16	5.16	5.16
D	Nielsens Rd at Hickey Way	8.21	9.21	10.21	11.21	12.21	1.21	2.21	3.21	4.21	5.21	5.21
C	Carrara Markets	8.26	9.26	10.26	11.26	12.26	1.26	2.26	3.26	4.26	5.26	5.26
B	Pacific Fair Shopping Centre	8.34	9.34	10.34	11.34	12.34	1.34	2.34	3.34	4.34	5.34	5.34
A	Broadbeach South station	8.37	9.37	10.37	11.37	12.37	1.37	2.37	3.37	4.37	5.37	5.37

Explanations

* Public holidays – generally, a weekend timetable will operate on most gazetted public holidays.


Please visit translink.com.au or call **13 12 30** for confirmation of public holiday timetables.

[^] Connects with route 735 (Southport to Nerang station) at this location.


Nerang station to Broadbeach South station

servicing Nerang station, Nerang, Pappas Way, Carrara, Pacific Fair and Broadbeach South station

Monday to Friday

map ref	Route number	743	743	743	743	743	743	743	743	743	743	
		am	am	am	am	am	pm	pm	pm	pm	pm	
 For real-time connecting train services, please download the My TransLink app, visit translink.com.au or call 13 12 30 .												
N	Nerang station, stop B	6.49	7.49	8.49	9.49	10.49	11.49	12.49	1.49	2.49	3.49	4.49
M	Lawrence Dr near Leagues Club Dr	6.52	7.52	8.52	9.52	10.52	11.52	12.52	1.52	2.52	3.52	4.52
L	My Centre, Nerang	6.55	7.55	8.55	9.55	10.55	11.55	12.55	1.55	2.55	3.55	4.55
K	McKenzie Dr at Monopoly Bvd	7.02	8.02	9.02	10.02	11.02	12.02	1.02	2.02	3.02	4.02	5.02
J	Pappas Way near Mercator Ct	7.05	8.05	9.05	10.05	11.05	12.05	1.05	2.05	3.05	4.05	5.05
I	Michelmores Rd near Bradstone Rd	7.10	8.10	9.10	10.10	11.10	12.10	1.10	2.10	3.10	4.10	5.10
D	Nielsens Rd at Hickey Way	7.12	8.12	9.12	10.12	11.12	12.12	1.12	2.12	3.12	4.12	5.12
C	Carrara Markets	7.17	8.17	9.17	10.17	11.17	12.17	1.17	2.17	3.17	4.17	5.17
B	Pacific Fair Shopping Centre	7.25	8.25	9.25	10.25	11.25	12.25	1.25	2.25	3.25	4.25	5.25
A	Broadbeach South station	7.28	8.28	9.28	10.28	11.28	12.28	1.28	2.28	3.28	4.28	5.28

Saturday, Sunday & public holidays*

map ref	Route number	743	743	743	743	743	743	743	743	743	
		am	am	am	am	pm	pm	pm	pm	pm	
 For real-time connecting train services, please download the My TransLink app, visit translink.com.au or call 13 12 30 .											
N	Nerang station, stop B	7.49	8.49	9.49	10.49	11.49	12.49	1.49	2.49	3.49	4.49
M	Lawrence Dr near Leagues Club Dr	7.52	8.52	9.52	10.52	11.52	12.52	1.52	2.52	3.52	4.52
L	My Centre, Nerang	7.55	8.55	9.55	10.55	11.55	12.55	1.55	2.55	3.55	4.55
K	McKenzie Dr at Monopoly Bvd	8.02	9.02	10.02	11.02	12.02	1.02	2.02	3.02	4.02	5.02
J	Pappas Way near Mercator Ct	8.05	9.05	10.05	11.05	12.05	1.05	2.05	3.05	4.05	5.05
I	Michelmores Rd near Bradstone Rd	8.10	9.10	10.10	11.10	12.10	1.10	2.10	3.10	4.10	5.10
D	Nielsens Rd at Hickey Way	8.12	9.12	10.12	11.12	12.12	1.12	2.12	3.12	4.12	5.12
C	Carrara Markets	8.17	9.17	10.17	11.17	12.17	1.17	2.17	3.17	4.17	5.17
B	Pacific Fair Shopping Centre	8.25	9.25	10.25	11.25	12.25	1.25	2.25	3.25	4.25	5.25
A	Broadbeach South station	8.28	9.28	10.28	11.28	12.28	1.28	2.28	3.28	4.28	5.28

Explanations

* Public holidays – generally, a weekend timetable will operate on most gazetted public holidays.

Please visit translink.com.au or call **13 12 30** for confirmation of public holiday timetables.



Routes 736, 743, 744

Route map



Zone 5

