



Ticketing information

Ticket type	Where to buy tickets			
 	Selected go card agents and on the TransLink website	TransLink bus operators [^]	Queensland Rail selected stations	TransLink fare machines
	✓	*	✓	~
TransLink go card A smart card that stores value for travel on TransLink services.	✓	*	✓	~
TransLink single # One-way ticket to reach your destination (not return). Final transfers must be made within two hours of ticket issue.		✓	✓	✓

Proof of concession entitlement must be presented upon request or full fare will be charged. Please visit translink.com.au for more information including where to buy a go card, or call TransLink on 13 12 30.

* – Top up an existing go card only. [^] – Excludes Brisbane Transport.

~ – Top up an existing go card at all fare machines with adult go cards also available for purchase from selected fare machines at busway stations and bus interchanges.

– Further conditions apply for single tickets. Passengers travelling through 4 zones or more will have their final transfer time extended a further 90 minutes in addition to the two hours.

Track your bus
in real-time with our
MyTransLink app.



Also available for train, ferry and tram.

Timetable information

How to read this timetable

1. Use the route map to find the two timing points you are located between.
2. Locate these points on the timetable.
3. Your bus is scheduled to arrive between the times shown for these points. For example, if your bus stop is situated between timing points **A** and **B** on the map, then the bus is scheduled to arrive between the times listed for **A** and **B**.

Please be advised that the times shown are approximate. We ask that passengers be at the bus stop no less than five minutes prior to the scheduled departure time.

Travel tips

1. Pre-plan your trip at translink.com.au or call 13 12 30.
2. Make sure you top up your go card or have the correct fare ready before boarding. If you have a concession card, have it ready to show the driver.
3. Check the approaching bus is the service you require by looking at the destination sign.
4. Raise your hand to signal to the driver that you want the bus to stop.
5. Once you've boarded just sit back and enjoy the ride. If you need to stand, securely hold onto a handle. Don't forget to ring the bell when you need to alight, have your go card ready to touch off, and remain seated until the bus stops.
6. If crossing the road after alighting, wait for the bus to move away and check the road is clear.

Your **Gold Coast** bus operator



TLSSBLTT007

Due to unforeseen circumstances, details on this timetable may change.



Download the MyTransLink app for the most relevant bus, train, ferry and tram information in the palm of your hand.

 **TRANSLink**

Visit translink.com.au or call 13 12 30



© The State of Queensland (Department of Transport and Main Roads) 2016
Printed December 2016

 **720, 723, 725**

720 Coomera to Helensvale via Theme Parks

723 Coomera to Helensvale via Oxenford

725 Coomera to Helensvale via Upper Coomera

Effective from 9 January 2017

Route descriptions

720 Coomera to Helensvale servicing Coomera station, Dreamworld, Movie World, Wet 'n' Wild and Helensvale station. Operates 7 days.

723 Coomera to Helensvale servicing Coomera station, Oxenford and Helensvale station. Operates 7 days.

725 Coomera to Helensvale servicing Coomera station, Upper Coomera and Helensvale station. Operates 7 days.

 **TRANSLink**



Monday to Friday

map ref	Route number	725 am	725 am	725 am	725 am	725 am	725 am	725 pm	725 pm	725 pm	725 pm	725 pm	725 pm	
	For real-time connecting train services, please download the My TransLink app, visit translink.com.au or call 13 12 30.													
A	Coomera station	7.37		8.37	9.37	10.37	11.37	12.37	1.37	2.37	3.37	4.37	5.37	6.37
K	Williamson Rd near Billingham Cr	h7.41	s7.43	8.43	9.41	10.41	11.41	12.41	1.41	2.43	3.43	4.41	5.41	6.41
L	Brygon Creek Drive	h7.49	s7.53	8.53	9.49	10.49	11.49	12.49	1.49	2.53	3.53	4.49	5.49	6.49
M	Monterey Keys Dr at Greengate Street	h8.01	s8.13	9.05	10.01	11.01	12.01	1.01	2.01	3.05	4.05	5.01	6.01	7.01
I	Discovery Dr near Kingaroy Ave	h8.06	s8.25	9.10	10.06	11.06	12.06	1.06	2.06	3.10	4.10	5.06	6.06	7.06
N	Lindfield Rd at Helensvale Primary	h8.09	s8.32	9.13	10.09	11.09	12.09	1.09	2.09	3.17	4.17	5.09	6.09	7.09
F	Helensvale station	h8.14	s8.37	9.18	10.14	11.14	12.14	1.14	2.14	3.22	4.22	5.14	6.14	7.14
	For real-time connecting train services, please download the My TransLink app, visit translink.com.au or call 13 12 30.													

Saturday, Sunday & public holidays*

map ref	Route number	725 am	725 am	725 am	725 am	725 am	725 pm	725 pm	725 pm	725 pm	725 pm	725 pm	
	For real-time connecting train services, please download the My TransLink app, visit translink.com.au or call 13 12 30.												
A	Coomera station	7.37	8.37	9.37	10.37	11.37	12.37	1.37	2.37	3.37	4.37	5.37	6.37
K	Williamson Rd near Billingham Cr	7.41	8.41	9.41	10.41	11.41	12.41	1.41	2.41	3.41	4.41	5.41	6.41
L	Brygon Creek Drive	7.49	8.49	9.49	10.49	11.49	12.49	1.49	2.49	3.49	4.49	5.49	6.49
M	Monterey Keys Dr at Greengate Street	8.01	9.01	10.01	11.01	12.01	1.01	2.01	3.01	4.01	5.01	6.01	7.01
I	Discovery Dr near Kingaroy Ave	8.06	9.06	10.06	11.06	12.06	1.06	2.06	3.06	4.06	5.06	6.06	7.06
N	Lindfield Rd at Helensvale Primary	8.09	9.09	10.09	11.09	12.09	1.09	2.09	3.09	4.09	5.09	6.09	7.09
F	Helensvale station	8.14	9.14	10.14	11.14	12.14	1.14	2.14	3.14	4.14	5.14	6.14	7.14
	For real-time connecting train services, please download the My TransLink app, visit translink.com.au or call 13 12 30.												

Explanations

* Public holidays – generally, a weekend timetable will operate on most gazetted public holidays.
Please visit translink.com.au or call 13 12 30 for confirmation of public holiday timetables.

s School day only times. h School holiday only times.

Monday to Friday

map ref	Route number	725 am	725 am	725 am	725 am	725 am	725 pm	725 pm	725 pm	725 pm	725 pm	725 pm	725 pm	
	For real-time connecting train services, please download the My TransLink app, visit translink.com.au or call 13 12 30.													
F	Helensvale station, stop B	6.43	8.13	9.13	10.13	11.13	12.13	1.13	2.13	3.13	4.13	5.13	6.13	7.13
N	Lindfield Rd at Helensvale Primary	6.49	8.19	9.19	10.19	11.19	12.19	1.19	2.19	3.20	4.19	5.19	6.19	7.19
I	Discovery Dr near Kingaroy Ave	6.52	8.22	9.22	10.22	11.22	12.22	1.22	2.22	3.26	4.22	5.22	6.22	7.22
M	Monterey Keys Dr at Greengate Street	6.57	8.27	9.27	10.27	11.27	12.27	1.27	2.27	3.31	4.27	5.27	6.27	7.27
L	Brygon Creek Drive	7.09	8.39	9.39	10.39	11.39	12.39	1.39	2.39	3.45	4.39	5.39	6.39	7.39
K	Williamson Rd near Billinghamurst Cr	7.16	8.46	9.46	10.46	11.46	12.46	1.46	2.46	3.53	4.46	5.46	6.46	7.46
A	Coomera station	7.21	8.51	9.51	10.51	11.51	12.51	1.51	2.51	4.01	4.54	5.51	6.51	7.51
	For real-time connecting train services, please download the My TransLink app, visit translink.com.au or call 13 12 30.													

Saturday, Sunday & public holidays*

map ref	Route number	725 am	725 am	725 am	725 am	725 pm	725 pm	725 pm	725 pm	725 pm	725 pm	725 pm	725 pm
	For real-time connecting train services, please download the My TransLink app, visit translink.com.au or call 13 12 30.												
F	Helensvale station, stop B	8.13	9.13	10.13	11.13	12.13	1.13	2.13	3.13	4.13	5.13	6.13	7.13
N	Lindfield Rd at Helensvale Primary	8.19	9.19	10.19	11.19	12.19	1.19	2.19	3.19	4.19	5.19	6.19	7.19
I	Discovery Dr near Kingaroy Ave	8.22	9.22	10.22	11.22	12.22	1.22	2.22	3.22	4.22	5.22	6.22	7.22
M	Monterey Keys Dr at Greengate Street	8.27	9.27	10.27	11.27	12.27	1.27	2.27	3.27	4.27	5.27	6.27	7.27
L	Brygon Creek Drive	8.39	9.39	10.39	11.39	12.39	1.39	2.39	3.39	4.39	5.39	6.39	7.39
K	Williamson Rd near Billinghamurst Cr	8.46	9.46	10.46	11.46	12.46	1.46	2.46	3.46	4.46	5.46	6.46	7.46
A	Coomera station	8.51	9.51	10.51	11.51	12.51	1.51	2.51	3.51	4.51	5.51	6.51	7.51
	For real-time connecting train services, please download the My TransLink app, visit translink.com.au or call 13 12 30.												

Explanations

* Public holidays – generally, a weekend timetable will operate on most gazetted public holidays. Please visit translink.com.au or call 13 12 30 for confirmation of public holiday timetables.

Monday to Friday

map ref	Route number	720 am	720 am	720 am	720 am	720 am	720 am	720 pm	720 pm	720 pm	720 pm	720 pm	720 pm	720 pm	720 pm	720 pm	
		am	am	am	am	am	am	pm	pm	pm	pm	pm	pm	pm	pm	pm	
	For real-time connecting train services, please download the My TransLink app, visit translink.com.au or call 13 12 30.																
A	Coomera station	8.39	9.09	9.39	10.09	10.39	11.09	12.09	1.09	2.09	2.39	3.09	3.39	4.09	4.39	5.09	5.39
B	Dreamworld	8.44	9.14	9.44	10.14	10.44	11.14	12.14	1.14	2.14	2.44	3.14	3.44	4.14	4.44	5.14	5.43
C	Siganto Dr near Trade Winds Dr	8.51	9.21	9.51	10.21	10.51	11.21	12.21	1.21	2.21	2.51	3.21	3.51	4.21	4.51	5.21	5.50
D	Movie World	-	-	-	-	-	-	12.27	1.27	2.27	2.57	3.27	3.58	4.28	4.58	5.28	5.56
E	Wet 'n' Wild	-	-	-	-	-	-	12.32	1.32	2.32	3.02	3.32	4.03	4.33	5.03	5.33	6.01
F	Helensvale station	9.03	9.33	10.03	10.33	11.03	11.33	12.39	1.39	2.39	3.09	3.39	4.13	4.43	5.13	5.43	6.08
	For real-time connecting train services, please download the My TransLink app, visit translink.com.au or call 13 12 30.																

Saturday, Sunday & public holidays*

map ref	Route number	720 am	720 am	720 am	720 am	720 am	720 am	720 pm	720 pm	720 pm	720 pm	720 pm	720 pm	720 pm	720 pm	720 pm	
		am	am	am	am	am	am	pm	pm	pm	pm	pm	pm	pm	pm	pm	
	For real-time connecting train services, please download the My TransLink app, visit translink.com.au or call 13 12 30.																
A	Coomera station	8.39	9.09	9.39	10.09	10.39	11.09	12.09	1.09	2.09	2.39	3.09	3.39	4.09	4.39	5.09	5.39
B	Dreamworld	8.44	9.14	9.44	10.14	10.44	11.14	12.14	1.14	2.14	2.44	3.14	3.44	4.14	4.44	5.14	5.43
C	Siganto Dr near Trade Winds Dr	8.51	9.21	9.51	10.21	10.51	11.21	12.21	1.21	2.21	2.51	3.21	3.51	4.21	4.51	5.21	5.50
D	Movie World	-	-	-	-	-	-	12.27	1.27	2.27	2.57	3.27	3.58	4.28	4.58	5.28	5.56
E	Wet 'n' Wild	-	-	-	-	-	-	12.32	1.32	2.32	3.02	3.32	4.03	4.33	5.03	5.33	6.01
F	Helensvale station	9.03	9.33	10.03	10.33	11.03	11.33	12.39	1.39	2.39	3.09	3.39	4.13	4.43	5.13	5.43	6.08
	For real-time connecting train services, please download the My TransLink app, visit translink.com.au or call 13 12 30.																

Explanations

- Bus does not travel via this location.
- * Public holidays – generally, a weekend timetable will operate on most gazetted public holidays. Please visit translink.com.au or call 13 12 30 for confirmation of public holiday timetables.

Monday to Friday

map ref	Route number	723 am	723 am	723 am	723 am	723 pm	723 pm	723 pm	723 pm
		am	am	am	am	pm	pm	pm	pm
	For real-time connecting train services, please download the My TransLink app, visit translink.com.au or call 13 12 30.								
A	Coomera station	7.07	8.07	9.07	11.07	1.07	2.07	3.07	4.07
G	Marine Precinct - Beattie Rd	7.14	8.14	9.14	11.14	1.14	2.14	3.14	4.14
H	Regatta Ave near Essen Pl	7.22	8.22	9.22	11.22	1.22	2.22	3.22	4.22
J	Discovery Dr near Kingaroy Ave	7.37	8.37	9.37	11.37	1.37	2.37	3.37	4.37
I	Ridgevale Dr near Mildura Dr	7.42	8.42	9.42	11.42	1.42	2.42	3.42	4.42
F	Helensvale station	7.48	8.48	9.48	11.48	1.48	2.48	3.48	4.48
	For real-time connecting train services, please download the My TransLink app, visit translink.com.au or call 13 12 30.								

Saturday, Sunday & public holidays*

map ref	Route number	723 am	723 am	723 pm	723 pm
		am	am	pm	pm
	For real-time connecting train services, please download the My TransLink app, visit translink.com.au or call 13 12 30.				
A	Coomera station	9.07	11.07	1.07	3.07
G	Marine Precinct - Beattie Rd	9.14	11.14	1.14	3.14
H	Regatta Ave near Essen Pl	9.22	11.22	1.22	3.22
J	Discovery Dr near Kingaroy Ave	9.37	11.37	1.37	3.37
I	Ridgevale Dr near Mildura Dr	9.42	11.42	1.42	3.42
F	Helensvale station	9.48	11.48	1.48	3.48
	For real-time connecting train services, please download the My TransLink app, visit translink.com.au or call 13 12 30.				

Explanations

- * Public holidays – generally, a weekend timetable will operate on most gazetted public holidays. Please visit translink.com.au or call 13 12 30 for confirmation of public holiday timetables.

Monday to Friday

map ref	Route number	720 am	720 am	720 am	720 am	720 am	720 am	720 am	720 pm	720 pm	720 pm	720 pm	720 pm	720 pm	720 pm		
	For real-time connecting train services, please download the My TransLink app, visit translink.com.au or call 13 12 30.																
F	Helensvale station, stop G	8.44	9.14	9.44	10.14	10.44	11.14	11.44	12.44	1.44	2.44	3.44	4.14	4.44	5.14	5.44	6.14
E	Wet 'n' Wild	8.51	9.21	9.51	10.21	10.51	11.21	11.51	12.51	1.51	2.53	3.53	4.23	4.53	5.23	5.53	6.21
D	Movie World	8.55	9.25	9.55	10.25	10.55	11.25	11.55	12.55	1.55	2.58	3.58	4.28	4.58	5.28	5.58	6.25
C	Siganto Dr near Trade Winds Dr	9.00	9.30	10.00	10.30	11.00	11.30	12.00	1.00	2.00	3.03	4.03	4.33	5.03	5.33	6.03	6.30
B	Dreamworld	9.07	9.37	10.07	10.37	11.07	11.37	12.07	1.07	2.07	3.10	4.10	4.40	5.10	5.40	6.10	6.37
A	Coomera station	9.12	9.42	10.12	10.42	11.12	11.42	12.12	1.12	2.12	3.15	4.15	4.45	5.15	5.45	6.15	6.42
	For real-time connecting train services, please download the My TransLink app, visit translink.com.au or call 13 12 30.																

Saturday, Sunday & public holidays*

map ref	Route number	720 am	720 am	720 am	720 am	720 am	720 am	720 pm	720 pm	720 pm	720 pm	720 pm	720 pm	720 pm	720 pm		
	For real-time connecting train services, please download the My TransLink app, visit translink.com.au or call 13 12 30.																
F	Helensvale station, stop G	8.44	9.14	9.44	10.14	10.44	11.14	11.44	12.44	1.44	2.44	3.44	4.14	4.44	5.14	5.44	6.14
E	Wet 'n' Wild	8.51	9.21	9.51	10.21	10.51	11.21	11.51	12.51	1.51	2.53	3.53	4.23	4.53	5.23	5.53	6.21
D	Movie World	8.55	9.25	9.55	10.25	10.55	11.25	11.55	12.55	1.55	2.58	3.58	4.28	4.58	5.28	5.58	6.25
C	Siganto Dr near Trade Winds Dr	9.00	9.30	10.00	10.30	11.00	11.30	12.00	1.00	2.00	3.03	4.03	4.33	5.03	5.33	6.03	6.30
B	Dreamworld	9.07	9.37	10.07	10.37	11.07	11.37	12.07	1.07	2.07	3.10	4.10	4.40	5.10	5.40	6.10	6.37
A	Coomera station	9.12	9.42	10.12	10.42	11.12	11.42	12.12	1.12	2.12	3.15	4.15	4.45	5.15	5.45	6.15	6.42
	For real-time connecting train services, please download the My TransLink app, visit translink.com.au or call 13 12 30.																

Explanations

* Public holidays – generally, a weekend timetable will operate on most gazetted public holidays. Please visit translink.com.au or call 13 12 30 for confirmation of public holiday timetables.

Monday to Friday

map ref	Route number	723 am	723 am	723 am	723 am	723 pm	723 pm	723 pm	723 pm
	For real-time connecting train services, please download the My TransLink app, visit translink.com.au or call 13 12 30.								
F	Helensvale station, stop B	7.43	8.43	9.43	11.43	1.43	2.43	3.43	4.43
I	Ridgevale Dr near Mildura Dr	7.49	8.49	9.49	11.49	1.49	2.49	3.49	4.49
I	Discovery Dr near Kingaroy Ave	7.54	8.54	9.54	11.54	1.54	2.54	3.54	4.54
H	Regatta Ave near Essen Pl	8.08	9.08	10.08	12.08	2.08	3.08	4.08	5.08
G	Marine Precinct - Beattie Rd	8.18	9.18	10.18	12.18	2.18	3.18	4.18	5.18
A	Coomera station	8.24	9.24	10.24	12.24	2.24	3.24	4.24	5.24
	For real-time connecting train services, please download the My TransLink app, visit translink.com.au or call 13 12 30.								

Saturday, Sunday & public holidays*

map ref	Route number	723 am	723 am	723 pm	723 pm
	For real-time connecting train services, please download the My TransLink app, visit translink.com.au or call 13 12 30.				
F	Helensvale station, stop B	9.43	11.43	1.43	3.43
I	Ridgevale Dr near Mildura Dr	9.49	11.49	1.49	3.49
I	Discovery Dr near Kingaroy Ave	9.54	11.54	1.54	3.54
H	Regatta Ave near Essen Pl	10.08	12.08	2.08	4.08
G	Marine Precinct - Beattie Rd	10.18	12.18	2.18	4.18
A	Coomera station	10.24	12.24	2.24	4.24
	For real-time connecting train services, please download the My TransLink app, visit translink.com.au or call 13 12 30.				

Explanations

* Public holidays – generally, a weekend timetable will operate on most gazetted public holidays. Please visit translink.com.au or call 13 12 30 for confirmation of public holiday timetables.



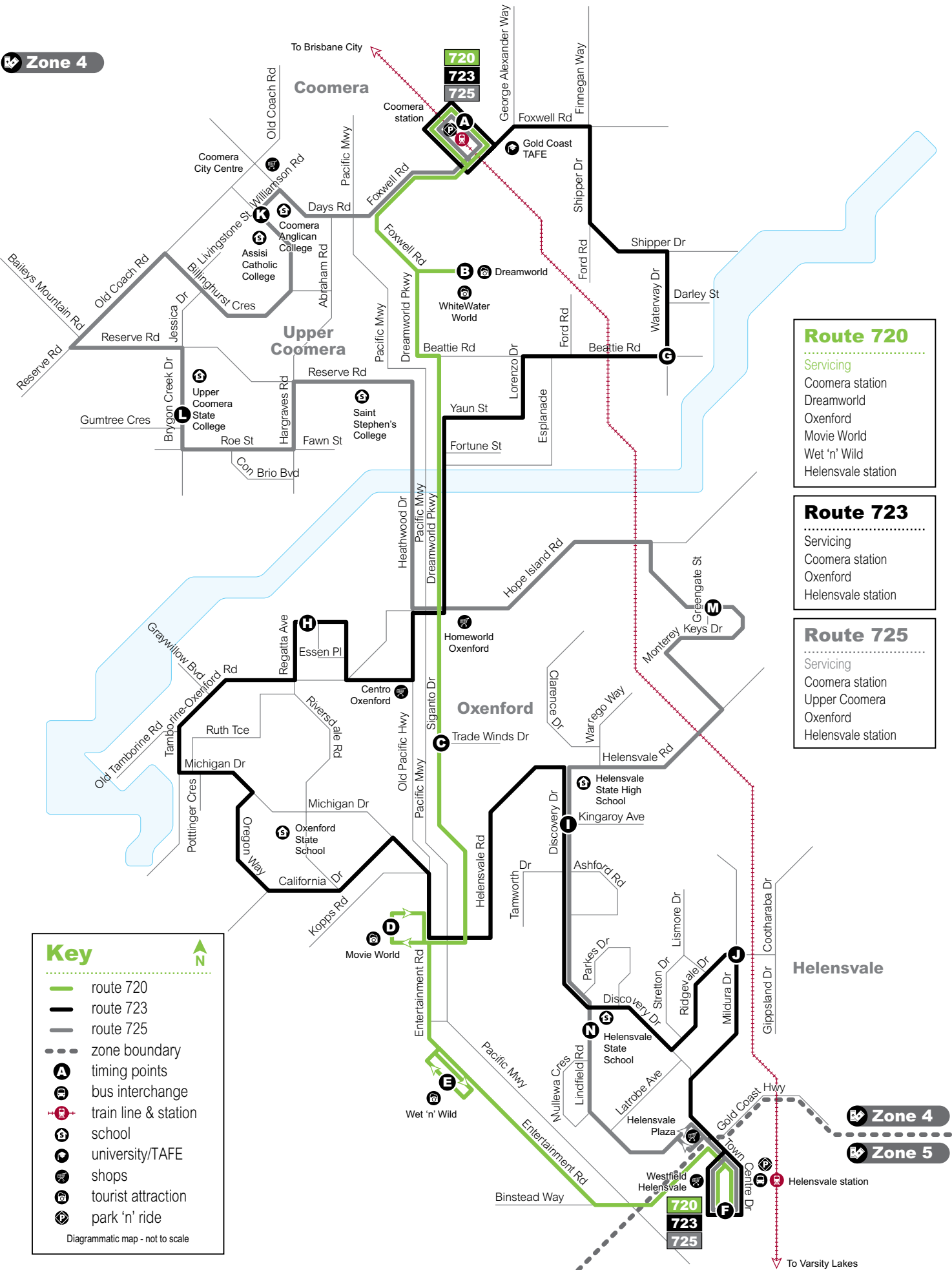
Routes

720, 723, 725

Route map



Zone 4



Route 720

- Servicing
- Coomera station
 - Dreamworld
 - Oxenford
 - Movie World
 - Wet 'n' Wild
 - Helensvale station

Route 723

- Servicing
- Coomera station
 - Oxenford
 - Helensvale station

Route 725

- Servicing
- Coomera station
 - Upper Coomera
 - Oxenford
 - Helensvale station

Key

- route 720
- route 723
- route 725
- zone boundary
- timing points
- bus interchange
- train line & station
- school
- university/TAFE
- shops
- tourist attraction
- park 'n' ride

Diagrammatic map - not to scale

Zone 4

Zone 5

To Varsity Lakes