


# Ticketing information

Ticket type	Where to buy tickets			
	Selected go card agents and on the TransLink website	TransLink bus operators ^	Queensland Rail selected stations	TransLink fare machines
<b>TransLink go card</b> A smart card that stores value for travel on TransLink services.	✓	*	✓	~
<b>TransLink single #</b> One-way ticket to reach your destination (not return). Final transfers must be made within two hours of ticket issue.		✓	✓	✓

Proof of concession entitlement must be presented upon request or full fare will be charged. Please visit [translink.com.au](http://translink.com.au) for more information including where to buy a go card, or call TransLink on 13 12 30.

\* - Top up an existing go card only. ^ - Excludes Transport for Brisbane.

~ - Top up an existing go card at all fare machines with adult go cards also available for purchase from selected fare machines at busway stations and bus interchanges.

# - Further conditions apply for single tickets. Passengers travelling through 4 zones or more will have their final transfer time extended a further 90 minutes in addition to the two hours.

**Track your bus  
in real-time with our  
MyTransLink app.**



Also available for train, ferry and tram.

# Timetable information

## How to read this timetable

1. Use the route map to find the two timing points you are located between.
2. Locate these points on the timetable.
3. Your bus is scheduled to arrive between the times shown for these points. For example, if your bus stop is situated between timing points **A** and **B** on the map, then the bus is scheduled to arrive between the times listed for **A** and **B**.

Please be advised that the times shown are approximate. We ask that passengers be at the bus stop no less than five minutes prior to the scheduled departure time.

## Travel tips

1. Pre-plan your trip at [translink.com.au](http://translink.com.au) or call 13 12 30.
2. Make sure you top up your go card or have the correct fare ready before boarding. If you have a concession card, have it ready to show the driver.
3. Check the approaching bus is the service you require by looking at the destination sign.
4. Raise your hand to signal to the driver that you want the bus to stop.
5. Once you've boarded just sit back and enjoy the ride. If you need to stand, securely hold onto a handle. Don't forget to ring the bell when you need to alight, have your go card ready to touch off, and remain seated until the bus stops.
6. If crossing the road after alighting, wait for the bus to move away and check the road is clear.


 **598, 599**


**598** Great circle line anti-clockwise loop

**599** Great circle line clockwise loop

Effective from 9 January 2017

## Route descriptions

**598**  **Great circle line anti-clockwise loop** servicing Chermside, Brookside, Toowong, Indooroopilly, Salisbury, Coopers Plains, Sunnybank, Garden City, Mount Gravatt, Carindale, Cannon Hill, Nundah and back to Chermside. Operates Monday to Saturday only.

**599**  **Great circle line clockwise loop** servicing Chermside, Nundah, Cannon Hill, Carindale, Mount Gravatt, Garden City, Sunnybank, Coopers Plains, Salisbury, Indooroopilly, Toowong, Brookside and back to Chermside. Operates Monday to Saturday only.

Due to unforeseen circumstances, details on this timetable may change.



Download the MyTransLink app for the most relevant bus, train, ferry and tram information in the palm of your hand.



© The State of Queensland (Department of Transport and Main Roads) 2016  
Printed April 2017



Dedicated to a better Brisbane



Queensland Government

# Great circle line anti-clockwise loop

servicing Chermside, Brookside, Toowong, Indooroopilly, Salisbury, Coopers Plains, Sunnybank, Garden City, Mount Gravatt, Carindale, Cannon Hill, Nundah and back to Chermside

## Monday to Friday

map ref	Route number	598	598	598	598	598	598	598	598	598	598	598	598	598	598	598	598	598	
		am	am	am	am	am	am	am	am	am	am	am	am	am	am	am	am	am	am
A	Chermside Interchange D (depart)	-	-	-	-	-	-	5.58	6.22	7.02	7.30	8.07	8.32	9.10	9.46	10.16	10.51	11.21	11.51
B	Prince Charles Hospital	-	-	-	-	-	-	6.04	6.28	7.08	7.36	8.13	8.38	9.16	9.52	10.22	10.57	11.27	11.57
C	McDowall School adj school	-	-	-	-	-	-	6.10	6.34	7.14	7.43	8.20	8.45	9.22	9.58	10.28	11.03	11.33	12.03
D	Brookside B (arrive)	-	-	-	-	-	-	6.24	6.48	7.29	7.58	8.35	9.00	9.34	10.10	10.40	11.15	11.45	12.15
D	Brookside B (depart)	-	-	-	-	-	-	6.28	6.52	7.33	8.02	8.39	9.04	9.38	10.14	10.44	11.19	11.49	12.19
E	Enoggera	-	-	-	-	-	-	6.34	6.58	7.39	8.08	8.45	9.10	9.44	10.20	10.50	11.25	11.55	12.25
F	Ashgrove Village	-	-	-	-	-	-	6.43	7.09	7.50	8.19	8.56	9.21	9.53	10.26	10.56	11.31	12.01	12.31
G	Mount Coot-tha Botanic Gardens	-	-	-	-	-	-	6.53	7.20	8.03	8.32	9.09	9.34	10.04	10.37	11.07	11.42	12.12	12.42
H	Toowong (Jephson St)	-	-	-	-	-	D6.31	6.59	7.26	8.09	8.38	9.15	9.40	10.10	10.43	11.13	11.48	12.18	12.48
I	Indooroopilly Interchange C (arrive)	-	-	-	-	-	6.44	7.11	7.41	8.24	8.56	9.33	9.58	10.25	10.58	11.28	12.03	12.31	1.01
I	Indooroopilly Interchange C (depart)	-	-	-	5.55	6.20	6.48	7.15	7.45	8.28	9.00	9.37	10.02	10.29	11.02	11.32	12.07	12.35	1.05
I	Indooroopilly station	-	-	-	5.56	6.21	6.49	7.16	7.46	8.29	9.01	9.38	10.03	10.30	11.03	11.33	12.08	12.36	1.06
K	Sherwood	-	-	-	6.02	6.27	6.56	7.24	7.54	8.37	9.09	9.46	10.11	10.38	11.11	11.41	12.16	12.44	1.14
L	Rocklea	-	-	-	6.07	6.32	7.01	7.32	8.02	8.43	9.15	9.51	10.16	10.43	11.16	11.46	12.21	12.49	1.19
M	QEI Hospital	-	-	-	6.19	6.44	7.14	7.45	8.15	8.56	9.28	10.03	10.28	10.55	11.28	11.58	12.33	1.01	1.31
N	Sunnybank	-	-	-	6.27	6.52	7.23	7.56	8.26	9.07	9.39	10.11	10.36	11.03	11.36	12.06	12.41	1.09	1.39
O	Garden City Interchange K (arrive)	-	-	-	6.37	7.02	7.38	8.15	8.45	9.23	9.54	10.24	10.49	11.16	11.49	12.19	12.54	1.22	1.52
O	Garden City Interchange K (depart)	-	-	6.08	6.41	7.06	7.42	8.19	8.49	9.27	9.58	10.28	10.53	11.20	11.53	12.23	12.58	1.26	1.56
P	Mount Gravatt Central	-	-	6.13	6.47	7.12	7.48	8.25	8.55	9.33	10.04	10.34	10.59	11.26	11.59	12.29	1.04	1.32	2.02
Q	Carindale Interchange H	-	-	6.26	7.00	7.25	8.02	8.38	9.08	9.46	10.17	10.47	11.12	11.39	12.12	12.42	1.17	1.45	2.15
R	Carina Depot (Creek Rd)	-	6.10	6.30	7.05	7.30	8.08	8.45	9.15	9.51	10.22	10.52	11.17	11.44	12.17	12.47	1.22	1.50	2.20
S	Cannon Hill Interchange F (arrive)	-	6.12	6.38	7.13	7.38	8.17	8.53	9.23	9.59	10.30	11.00	11.25	11.52	12.25	12.55	1.30	1.58	2.28
S	Cannon Hill Interchange F (depart)	-	6.16	6.42	7.17	7.42	8.21	8.57	9.27	10.03	10.34	11.04	11.29	11.56	12.29	12.59	1.34	2.02	2.32
T	Gateway TAFE	-	6.26	6.52	7.27	7.52	8.31	9.07	9.37	10.13	10.44	11.14	11.39	12.06	12.39	1.09	1.44	2.12	2.42
U	Toombul Interchange E (arrive)	-	6.36	7.04	7.39	8.04	8.43	9.19	9.49	10.24	10.54	11.24	11.49	12.16	12.49	1.19	1.54	2.22	2.52
U	Toombul Interchange E (depart)	6.02	6.40	7.08	7.43	8.08	8.47	9.23	9.53	10.28	10.58	11.28	11.53	12.20	12.53	1.23	1.58	2.26	2.56
A	Chermside Interchange (arrive)	6.18	6.58	7.26	8.03	8.28	9.06	9.42	10.12	10.47	11.17	11.47	12.12	12.39	1.12	1.42	2.17	2.45	3.15

## Monday to Friday (cont...)

map ref	Route number	598	598	598	598	598	598	598	598	598	598	598	598	598
		pm	pm	pm	pm	pm	pm	pm	pm	pm	pm	pm	pm	pm
A	Chermside Interchange D (depart)	12.16	12.43	1.16	1.46	2.21	2.49	3.19	3.46	4.13	4.51	5.31	6.10	6.40
B	Prince Charles Hospital	12.22	12.49	1.22	1.52	2.27	2.55	3.25	3.52	4.19	4.57	5.37	6.14	6.44
C	McDowall School adj school	12.28	12.55	1.28	1.58	2.33	3.01	3.31	3.58	4.25	5.03	5.43	6.20	6.50
D	Brookside B (arrive)	12.40	1.07	1.40	2.10	2.45	3.13	3.46	4.13	4.40	5.18	5.58	6.32	7.02
D	Brookside B (depart)	12.44	1.11	1.44	2.14	2.49	3.17	3.50	4.17	4.44	5.22	6.02	6.36	7.06
E	Enoggera	12.50	1.17	1.50	2.20	2.55	3.23	3.56	4.23	4.50	5.28	6.08	6.42	7.12
F	Ashgrove Village	12.56	1.23	1.56	2.26	3.01	3.29	4.05	4.32	4.59	5.37	6.15	6.48	7.18
G	Mount Coot-tha Botanic Gardens	1.07	1.34	2.07	2.37	3.12	3.40	4.16	4.43	5.10	5.48	6.26	6.58	7.28
H	Toowong (Jephson St)	1.13	1.40	2.13	2.43	3.18	3.50	4.29	4.54	5.21	5.57	6.32	7.02	7.36
I	Indooroopilly Interchange C (arrive)	1.26	1.53	2.26	2.56	3.36	4.09	4.47	5.12	5.39	6.15	6.49	7.14	-
I	Indooroopilly Interchange C (depart)	1.30	1.57	2.30	3.00	3.40	4.13	4.51	5.16	5.43	6.19	-	-	-
I	Indooroopilly station	1.31	1.58	2.31	3.01	3.41	4.14	4.52	5.17	5.44	6.20	-	-	-
K	Sherwood	1.39	2.06	2.39	3.10	3.52	4.23	5.00	5.25	5.52	6.27	-	-	-
L	Rocklea	1.44	2.11	2.44	3.16	3.58	4.28	5.05	5.30	5.57	6.32	-	-	-
M	QEI Hospital	1.56	2.23	2.56	3.31	4.10	4.40	5.17	5.42	6.09	6.42	-	-	-
N	Sunnybank	2.04	2.31	3.04	3.39	4.18	4.48	5.25	5.50	6.17	6.49	-	-	-
O	Garden City Interchange K (arrive)	2.17	2.44	3.19	3.56	4.35	5.05	5.42	6.07	6.32	7.03	-	-	-
O	Garden City Interchange K (depart)	2.21	2.48	3.23	4.00	4.39	5.09	5.46	6.11	6.36	-	-	-	-
P	Mount Gravatt Central	2.27	2.54	3.30	4.07	4.46	5.16	5.53	6.17	6.41	-	-	-	-
Q	Carindale Interchange H	2.40	3.07	3.44	4.21	5.00	5.30	6.07	6.31	6.53	-	-	-	-
R	Carina Depot (Creek Rd)	2.45	3.12	3.49	4.26	5.05	5.35	6.12	6.36	6.58	-	-	-	-
S	Cannon Hill Interchange F (arrive)	2.53	3.20	3.58	4.35	5.14	5.44	6.21	6.43	7.08	-	-	-	-
S	Cannon Hill Interchange F (depart)	2.57	3.24	4.02	4.39	5.18	5.48	6.25	6.47	-	-	-	-	-
T	Gateway TAFE	3.07	3.34	4.12	4.49	5.28	5.58	6.35	6.57	-	-	-	-	-
U	Toombul Interchange E (arrive)	3.19	3.46	4.24	5.04	5.43	6.13	6.47	7.07	-	-	-	-	-
U	Toombul Interchange E (depart)	3.23	3.50	4.28	5.08	5.47	6.17	6.51	7.11	-	-	-	-	-
A	Chermside Interchange (arrive)	3.42	4.09	4.47	5.27	6.06	6.36	7.10	7.27	-	-	-	-	-

### Explanations

- Bus does not travel via this location.

D Service commences at Toowong Depot at 6.28am.

\* Public holidays – generally, a Sunday timetable will operate on most gazetted public holidays. Please visit [translink.com.au](http://translink.com.au) or call **13 12 30** for confirmation of public holiday timetables.



### Bus connections

Transfer to or from route 590 operating 7 days a week between Garden City Interchange and Toombul Interchange via Carindale and Cannon Hill. See 590 timetable for details.

# Great circle line anti-clockwise loop

servicing Chermside, Brookside, Toowong, Indooroopilly, Salisbury, Coopers Plains, Sunnybank, Garden City, Mount Gravatt, Carindale, Cannon Hill, Nundah and back to Chermside

## Saturday

map ref	Route number	598 am	598 am	598 am	598 am	598 am	598 am	598 am	598 am	598 pm	598 pm	598 pm	598 pm	598 pm	
<b>A</b>	Chermside Interchange D (depart)	-	-	-	7.10	8.10	9.10	10.28	11.39	<b>12.45</b>	<b>1.59</b>	<b>3.05</b>	<b>4.07</b>	<b>5.21</b>	<b>6.25</b>
<b>B</b>	Prince Charles Hospital	-	-	-	7.13	8.14	9.14	10.32	11.43	<b>12.49</b>	<b>2.03</b>	<b>3.09</b>	<b>4.11</b>	<b>5.25</b>	<b>6.29</b>
<b>C</b>	McDowall School adj school	-	-	-	7.19	8.20	9.20	10.39	11.50	<b>12.55</b>	<b>2.09</b>	<b>3.15</b>	<b>4.17</b>	<b>5.32</b>	<b>6.36</b>
<b>D</b>	Brookside B (arrive)	-	-	-	7.32	8.35	9.35	10.54	12.05	<b>1.10</b>	<b>2.24</b>	<b>3.30</b>	<b>4.32</b>	<b>5.46</b>	<b>6.48</b>
<b>D</b>	Brookside B (depart)	-	-	-	7.36	8.39	9.39	10.58	12.09	<b>1.14</b>	<b>2.28</b>	<b>3.34</b>	<b>4.36</b>	<b>5.50</b>	<b>6.52</b>
<b>E</b>	Enoggera	-	-	-	7.42	8.45	9.47	11.06	12.17	<b>1.22</b>	<b>2.36</b>	<b>3.42</b>	<b>4.44</b>	<b>5.56</b>	<b>6.58</b>
<b>F</b>	Ashgrove Village	-	-	-	7.49	8.52	9.54	11.13	12.24	<b>1.29</b>	<b>2.43</b>	<b>3.49</b>	<b>4.51</b>	<b>6.03</b>	<b>7.04</b>
<b>G</b>	Mount Coot-tha Botanic Gardens	-	-	-	7.58	9.02	10.04	11.23	12.34	<b>1.38</b>	<b>2.52</b>	<b>3.58</b>	<b>5.00</b>	<b>6.11</b>	<b>7.12</b>
<b>H</b>	Toowong (Jephson St)	-	-	-	8.04	9.08	10.10	11.29	12.40	<b>1.44</b>	<b>2.58</b>	<b>4.04</b>	<b>5.06</b>	<b>6.17</b>	<b>7.19</b>
<b>I</b>	Indooroopilly Interchange C (arrive)	-	-	-	8.12	9.16	10.20	11.39	12.50	<b>1.52</b>	<b>3.06</b>	<b>4.12</b>	<b>5.14</b>	<b>6.27</b>	-
<b>I</b>	Indooroopilly Interchange C (depart)	-	-	7.06	8.16	9.20	10.24	11.43	12.54	<b>1.56</b>	<b>3.10</b>	<b>4.16</b>	<b>5.18</b>	-	-
<b>I</b>	Indooroopilly station	-	-	7.07	8.17	9.21	10.25	11.44	12.55	<b>1.57</b>	<b>3.11</b>	<b>4.17</b>	<b>5.19</b>	-	-
<b>K</b>	Sherwood	-	-	7.13	8.23	9.28	10.32	11.50	1.01	<b>2.03</b>	<b>3.17</b>	<b>4.22</b>	<b>5.24</b>	-	-
<b>L</b>	Rocklea	-	-	7.18	8.28	9.37	10.39	11.57	1.08	<b>2.10</b>	<b>3.24</b>	<b>4.29</b>	<b>5.31</b>	-	-
<b>M</b>	QEII Hospital	-	-	7.28	8.40	9.50	10.52	12.10	1.21	<b>2.23</b>	<b>3.37</b>	<b>4.42</b>	<b>5.44</b>	-	-
<b>N</b>	Sunnybank	-	-	7.35	8.47	9.57	11.01	12.17	1.28	<b>2.30</b>	<b>3.44</b>	<b>4.49</b>	<b>5.51</b>	-	-
<b>O</b>	Garden City Interchange K (arrive)	-	-	7.47	8.59	10.10	11.16	12.30	1.41	<b>2.43</b>	<b>3.57</b>	<b>5.01</b>	<b>6.03</b>	-	-
<b>O</b>	Garden City Interchange K (depart)	-	6.57	7.51	9.03	10.14	11.20	12.34	1.45	<b>2.47</b>	<b>4.01</b>	<b>5.05</b>	<b>6.07</b>	-	-
<b>P</b>	Mount Gravatt Central	-	7.02	7.57	9.10	10.21	11.27	12.41	1.52	<b>2.54</b>	<b>4.08</b>	<b>5.12</b>	<b>6.13</b>	-	-
<b>Q</b>	Carindale Interchange H	-	7.13	8.10	9.24	10.35	11.41	12.55	2.05	<b>3.07</b>	<b>4.21</b>	<b>5.25</b>	<b>6.25</b>	-	-
<b>R</b>	Carina Depot (Creek Rd)	-	7.18	8.15	9.29	10.40	11.46	1.00	2.10	<b>3.12</b>	<b>4.26</b>	<b>5.30</b>	<b>6.30</b>	-	-
<b>S</b>	Cannon Hill Interchange F (arrive)	-	7.25	8.22	9.38	10.49	11.55	1.09	2.18	<b>3.20</b>	<b>4.34</b>	<b>5.38</b>	<b>6.41</b>	-	-
<b>S</b>	Cannon Hill Interchange F (depart)	-	7.29	8.26	9.42	10.53	11.59	1.13	2.22	<b>3.24</b>	<b>4.38</b>	<b>5.42</b>	-	-	-
<b>T</b>	Gateway TAFE	-	7.40	8.37	9.53	11.04	12.10	1.24	2.33	<b>3.35</b>	<b>4.49</b>	<b>5.53</b>	-	-	-
<b>U</b>	Toombul Interchange E (arrive)	-	7.49	8.46	10.02	11.13	12.19	1.33	2.42	<b>3.44</b>	<b>4.58</b>	<b>6.02</b>	-	-	-
<b>U</b>	Toombul Interchange E (depart)	6.50	7.53	8.50	10.06	11.17	12.23	1.37	2.46	<b>3.48</b>	<b>5.02</b>	<b>6.06</b>	-	-	-
<b>A</b>	Chermside Interchange (arrive)	7.06	8.06	9.06	10.24	11.35	12.41	1.55	3.01	<b>4.03</b>	<b>5.17</b>	<b>6.21</b>	-	-	-

### Explanations

- Bus does not travel via this location.
- \* Public holidays – generally, a Sunday timetable will operate on most gazetted public holidays. Please visit [translink.com.au](http://translink.com.au) or call **13 12 30** for confirmation of public holiday timetables.



### Bus connections

Transfer to or from route 590 operating 7 days a week between Garden City Interchange and Toombul Interchange via Carindale and Cannon Hill. See 590 timetable for details.

# Great circle line clockwise loop

servicing Chermside, Nundah, Cannon Hill, Carindale, Mount Gravatt, Garden City, Sunnybank, Coopers Plains, Salisbury, Indooroopilly, Toowong, Brookside and back to Chermside

## Monday to Friday

map ref	Route number	599	599	599	599	599	599	599	599	599	599	599	599	599	599	599	599	599	
		am	am	am	am	am	am	am	am	am	am	am	am	am	am	am	am	am	pm
A	Chermside GCL, Hamilton Rd stop 38 (depart)	-	-	-	-	-	-	6.21	6.49	7.14	7.50	8.32	9.10	9.43	10.10	10.38	11.12	11.41	12.11
U	Toombul Interchange (arrive)	-	-	-	-	-	-	6.32	7.01	7.29	8.08	8.46	9.23	9.56	10.23	10.51	11.27	11.56	12.26
U	Toombul Interchange E (depart)	-	-	-	-	-	-	6.36	7.05	7.33	8.12	8.50	9.27	10.00	10.27	10.55	11.31	12.00	12.30
T	Gateway TAFE	-	-	-	-	-	-	6.44	7.13	7.44	8.22	9.03	9.39	10.12	10.37	11.05	11.39	12.08	12.38
S	Cannon Hill Interchange C (arrive)	-	-	-	-	-	-	7.01	7.31	8.08	8.42	9.14	9.54	10.27	10.50	11.18	11.53	12.22	12.52
S	Cannon Hill Interchange C (depart)	-	-	-	-	6.03	6.28	7.05	7.35	8.12	8.46	9.18	9.58	10.31	10.54	11.22	11.57	12.26	12.56
R	Carina Depot (Creek Rd)	-	-	-	-	6.07	6.32	7.08	7.40	8.17	8.50	9.22	10.01	10.34	10.57	11.25	12.00	12.29	12.59
Q	Carindale Interchange E	-	-	B5.16	-	6.11	6.36	7.14	7.45	8.21	8.55	9.29	10.07	10.40	11.02	11.30	12.04	12.33	1.03
P	Mount Gravatt Central	-	-	5.28	-	6.23	6.48	7.29	7.57	8.34	9.10	9.44	10.20	10.53	11.15	11.43	12.17	12.46	1.16
O	Garden City Interchange (arrive)	-	-	5.38	-	6.34	6.59	7.41	8.09	8.45	9.24	9.59	10.35	11.08	11.30	11.58	12.32	1.01	1.31
O	Garden City Interchange L (depart)	-	-	5.42	6.09	6.38	7.03	7.45	8.13	8.49	9.28	10.03	10.39	11.12	11.34	12.02	12.36	1.05	1.35
N	Sunnybank	-	-	5.46	6.13	6.42	7.08	7.50	8.18	8.55	9.34	10.08	10.44	11.17	11.39	12.07	12.41	1.10	1.41
M	QEI Hospital	-	-	5.54	6.21	6.50	7.17	8.03	8.31	9.06	9.44	10.16	10.52	11.25	11.47	12.15	12.49	1.18	1.50
L	Rocklea	-	-	6.06	6.33	7.02	7.32	8.16	8.44	9.20	9.56	10.29	11.05	11.38	12.00	12.28	1.02	1.31	2.04
K	Sherwood	-	-	6.11	6.38	7.07	7.38	8.21	8.49	9.27	10.02	10.33	11.09	11.42	12.04	12.32	1.06	1.35	2.08
J	Indooroopilly station	-	-	6.19	6.46	7.23	8.00	8.39	9.07	9.43	10.12	10.42	11.18	11.51	12.13	12.41	1.15	1.44	2.17
I	Indooroopilly Interchange (arrive)	-	-	6.24	6.51	7.30	8.07	8.46	9.14	9.48	10.17	10.47	11.23	11.56	12.18	12.46	1.20	1.49	2.23
I	Indooroopilly Interchange C (depart)	5.35	6.00	6.28	6.55	7.34	8.11	8.50	9.18	9.52	10.21	10.51	11.27	12.00	12.22	12.50	1.24	1.53	2.27
H	Toowong (High St)	5.39	6.04	6.34	7.04	7.43	8.22	8.58	9.24	9.58	10.27	10.57	11.33	12.06	12.28	12.56	1.30	1.59	2.33
G	Mount Coot-tha Botanic Gardens	5.45	6.10	6.39	7.11	7.49	8.27	9.03	9.29	10.03	10.32	11.02	11.38	12.11	12.33	1.01	1.35	2.04	2.41
F	Ashgrove Village	5.55	6.20	6.53	7.32	8.04	8.42	9.16	9.41	10.15	10.44	11.14	11.50	12.23	12.45	1.13	1.47	2.16	2.52
E	Enogerra	6.04	6.29	7.00	7.40	8.09	8.49	9.23	9.48	10.22	10.51	11.21	11.57	12.30	12.52	1.20	1.54	2.23	2.59
D	Brookside (arrive)	6.12	6.37	7.13	7.53	8.27	9.07	9.38	10.04	10.38	11.07	11.37	12.13	12.46	1.08	1.36	2.10	2.38	3.23
D	Brookside A (depart)	6.16	6.41	7.17	7.57	8.31	9.11	9.42	10.08	10.42	11.11	11.41	12.17	12.50	1.12	1.40	2.14	2.42	3.27
C	McDowall School opp school	6.32	6.57	7.29	8.12	8.44	9.21	9.52	10.18	10.52	11.21	11.51	12.27	1.00	1.22	1.50	2.24	2.54	3.46
B	Prince Charles Hospital	6.40	7.05	7.40	8.20	8.56	9.29	10.00	10.27	11.01	11.30	12.00	12.36	1.09	1.31	1.59	2.33	3.03	3.54
A	Chermside GCL, Hamilton Rd stop 38 (arrive)	6.45	7.10	7.46	8.28	9.06	9.39	10.06	10.34	11.08	11.37	12.07	12.43	1.16	1.38	2.06	2.40	3.13	4.03

## Monday to Friday (cont...)

map ref	Route number	599	599	599	599	599	599	599	599	599	599	599	
		pm	pm	pm	pm	pm	pm	pm	pm	pm	pm	pm	
A	Chermside GCL, Hamilton Rd stop 38 (depart)	12.47	1.20	1.42	2.10	2.44	3.17	4.07	4.43	5.30	5.52	6.08	6.32
U	Toombul Interchange (arrive)	1.02	1.35	1.57	2.25	2.58	3.31	4.22	4.58	5.46	6.08	6.24	6.48
U	Toombul Interchange E (depart)	1.06	1.39	2.01	2.29	3.02	3.35	4.26	5.02	5.50	6.12	6.28	6.52
T	Gateway TAFE	1.14	1.47	2.09	2.37	3.10	3.43	4.34	5.10	5.58	6.20	6.36	7.00
S	Cannon Hill Interchange C (arrive)	1.28	2.01	2.23	2.51	3.23	4.00	4.52	5.28	6.11	6.33	6.49	7.13
S	Cannon Hill Interchange C (depart)	1.32	2.05	2.27	2.55	3.27	4.04	4.56	5.32	6.15	6.37	6.53	7.17
R	Carina Depot (Creek Rd)	1.35	2.08	2.30	2.58	3.32	4.09	5.01	5.37	6.18	6.40	6.56	7.20
Q	Carindale Interchange E	1.39	2.12	2.34	3.02	3.36	4.15	5.06	5.42	6.23	6.45	7.01	7.25
P	Mount Gravatt Central	1.52	2.25	2.47	3.15	3.52	4.31	5.22	5.58	6.36	6.58	7.14	-
O	Garden City Interchange (arrive)	2.07	2.40	3.02	3.30	4.07	4.46	5.37	6.13	6.51	7.13	7.29	-
O	Garden City Interchange L (depart)	2.11	2.44	3.06	3.34	4.11	4.50	5.41	6.17	6.55	-	-	-
N	Sunnybank	2.17	2.53	3.15	3.43	4.18	4.57	5.47	6.23	7.00	-	-	-
M	QEI Hospital	2.26	3.05	3.27	3.55	4.28	5.07	5.56	6.32	7.08	-	-	-
L	Rocklea	2.40	3.19	3.41	4.09	4.43	5.22	6.08	6.44	7.20	-	-	-
K	Sherwood	2.44	3.24	3.46	4.14	4.48	5.27	6.12	6.48	7.24	-	-	-
J	Indooroopilly station	2.53	3.34	3.56	4.24	4.56	5.35	6.22	6.58	7.32	-	-	-
I	Indooroopilly Interchange (arrive)	2.59	3.40	4.02	4.30	5.03	5.42	6.29	7.05	7.39	-	-	-
I	Indooroopilly Interchange C (depart)	3.03	3.44	4.06	4.34	5.07	5.46	6.33	7.09	-	-	-	-
H	Toowong (High St)	3.09	3.51	4.13	4.41	5.13	5.53	6.38	7.19	-	-	-	-
G	Mount Coot-tha Botanic Gardens	3.17	4.01	4.23	4.51	5.22	6.02	6.44	-	-	-	-	-
F	Ashgrove Village	3.28	4.15	4.37	5.04	5.36	6.14	6.53	-	-	-	-	-
E	Enogerra	3.35	4.22	4.44	5.11	5.43	6.20	7.08	-	-	-	-	-
D	Brookside (arrive)	3.59	4.46	5.08	5.33	5.59	6.34	-	-	-	-	-	-
D	Brookside A (depart)	4.03	4.50	5.12	5.37	6.03	6.38	-	-	-	-	-	-
C	McDowall School opp school	4.22	5.09	5.31	5.47	6.13	6.48	-	-	-	-	-	-
B	Prince Charles Hospital	4.30	5.17	5.39	5.55	6.21	6.56	-	-	-	-	-	-
A	Chermside GCL, Hamilton Rd stop 38 (arrive)	4.39	5.26	5.48	6.04	6.28	7.01	-	-	-	-	-	-

## Explanations

- Bus does not travel via this location.

**B** Service starts at Carina State School stop 58, 5 minutes earlier.

\* Public holidays – generally, a Sunday timetable will operate on most gazetted public holidays.

Please visit [translink.com.au](http://translink.com.au) or call **13 12 30** for confirmation of public holiday timetables.



## Bus connections

Transfer to or from route 590 operating 7 days a week between Toombul Interchange and Garden City Interchange via Cannon Hill and Carindale. See 590 timetable for details.

# Great circle line clockwise loop

servicing Chermside, Nundah, Cannon Hill, Carindale, Mount Gravatt, Garden City, Sunnybank, Coopers Plains, Salisbury, Indooroopilly, Toowong, Brookside and back to Chermside

## Saturday

map ref	Route number	599	599	599	599	599	599	599	599	599	599	599	599	
		am	am	am	am	am	am	pm	pm	pm	pm	pm	pm	
A	Chermside GCL, Hamilton Rd stop 38 (depart)	-	-	7.10	8.31	9.31	10.30	<b>12.04</b>	1.11	2.03	3.31	4.38	5.30	6.44
U	Toombul Interchange (arrive)	-	-	7.21	8.43	9.44	10.44	<b>12.18</b>	1.25	2.17	3.44	4.51	5.42	6.55
U	Toombul Interchange E (depart)	-	-	7.25	8.47	9.48	10.48	<b>12.22</b>	1.29	2.21	3.48	4.55	5.46	6.59
T	Gateway TAFE	-	-	7.34	8.56	9.57	10.57	<b>12.31</b>	1.38	2.30	3.57	5.00	5.53	7.04
S	Cannon Hill Interchange C (arrive)	-	-	7.46	9.08	10.09	11.09	<b>12.43</b>	1.50	2.42	4.07	5.10	6.02	7.17
S	Cannon Hill Interchange C (depart)	-	6.56	7.50	9.12	10.13	11.13	<b>12.47</b>	1.54	2.46	4.11	5.14	6.06	7.21
R	Carina Depot (Creek Rd)	-	7.00	7.53	9.17	10.19	11.19	<b>12.53</b>	2.00	2.52	4.14	5.17	6.09	7.24
C	Carindale Interchange E	<b>B6.13</b>	7.05	7.59	9.22	10.24	11.24	<b>12.58</b>	2.05	2.57	4.19	5.22	6.14	7.30
P	Mount Gravatt Central	6.22	7.17	8.10	9.33	10.36	11.36	<b>1.10</b>	2.17	3.09	4.30	5.33	6.22	-
O	Garden City Interchange (arrive)	6.32	7.29	8.20	9.50	10.54	11.54	<b>1.28</b>	2.35	3.27	4.46	5.49	6.34	-
O	Garden City Interchange L (depart)	6.36	7.33	8.24	9.54	10.58	11.58	<b>1.32</b>	2.39	3.31	4.50	5.53	-	-
N	Sunnybank	6.40	7.38	8.28	9.59	11.03	<b>12.03</b>	1.37	2.44	3.36	4.55	5.58	-	-
M	QEII Hospital	6.48	7.47	8.36	10.07	11.11	<b>12.13</b>	1.46	2.53	3.45	5.04	6.09	-	-
L	Rocklea	6.58	7.59	8.50	10.20	11.24	<b>12.25</b>	1.58	3.05	3.57	5.16	6.21	-	-
K	Sherwood	7.03	8.05	8.54	10.27	11.31	<b>12.32</b>	2.03	3.10	4.02	5.21	6.25	-	-
J	Indooroopilly station	7.09	8.10	9.02	10.35	11.38	<b>12.42</b>	2.10	3.17	4.09	5.28	6.33	-	-
I	Indooroopilly Interchange (arrive)	7.15	8.16	9.08	10.41	11.47	<b>12.47</b>	2.16	3.23	4.15	5.34	6.38	-	-
I	Indooroopilly Interchange C (depart)	7.19	8.20	9.12	10.45	11.51	<b>12.51</b>	2.20	3.27	4.19	5.38	6.42	-	-
H	Toowong (High St)	7.26	8.26	9.18	10.51	11.58	<b>12.58</b>	2.27	3.34	4.26	5.45	6.49	-	-
G	Mount Coot-tha Botanic Gardens	7.32	8.32	9.25	10.58	12.06	<b>1.05</b>	2.35	3.44	4.34	5.51	6.53	-	-
F	Ashgrove Village	7.46	8.43	9.37	11.09	12.17	<b>1.18</b>	2.47	3.53	4.47	6.02	7.05	-	-
E	Enogerra	7.49	8.47	9.44	11.17	12.25	<b>1.23</b>	2.51	3.59	4.51	6.07	7.13	-	-
D	Brookside (arrive)	8.00	9.00	9.56	11.26	12.37	<b>1.33</b>	3.02	4.08	5.02	6.17	-	-	-
D	Brookside A (depart)	8.04	9.04	10.00	11.30	12.41	<b>1.37</b>	3.06	4.12	5.06	6.21	-	-	-
C	McDowall School opp school	8.14	9.13	10.07	11.36	12.52	<b>1.44</b>	3.13	4.22	5.14	6.29	-	-	-
B	Prince Charles Hospital	8.21	9.21	10.14	11.48	12.58	<b>1.52</b>	3.21	4.29	5.20	6.36	-	-	-
A	Chermside GCL, Hamilton Rd stop 38 (arrive)	8.27	9.27	10.26	12.00	1.07	1.59	3.27	4.34	5.26	6.40	-	-	-

### Explanations

- Bus does not travel via this location.

**B** Service starts at Carina State School stop 58, 5 minutes earlier.

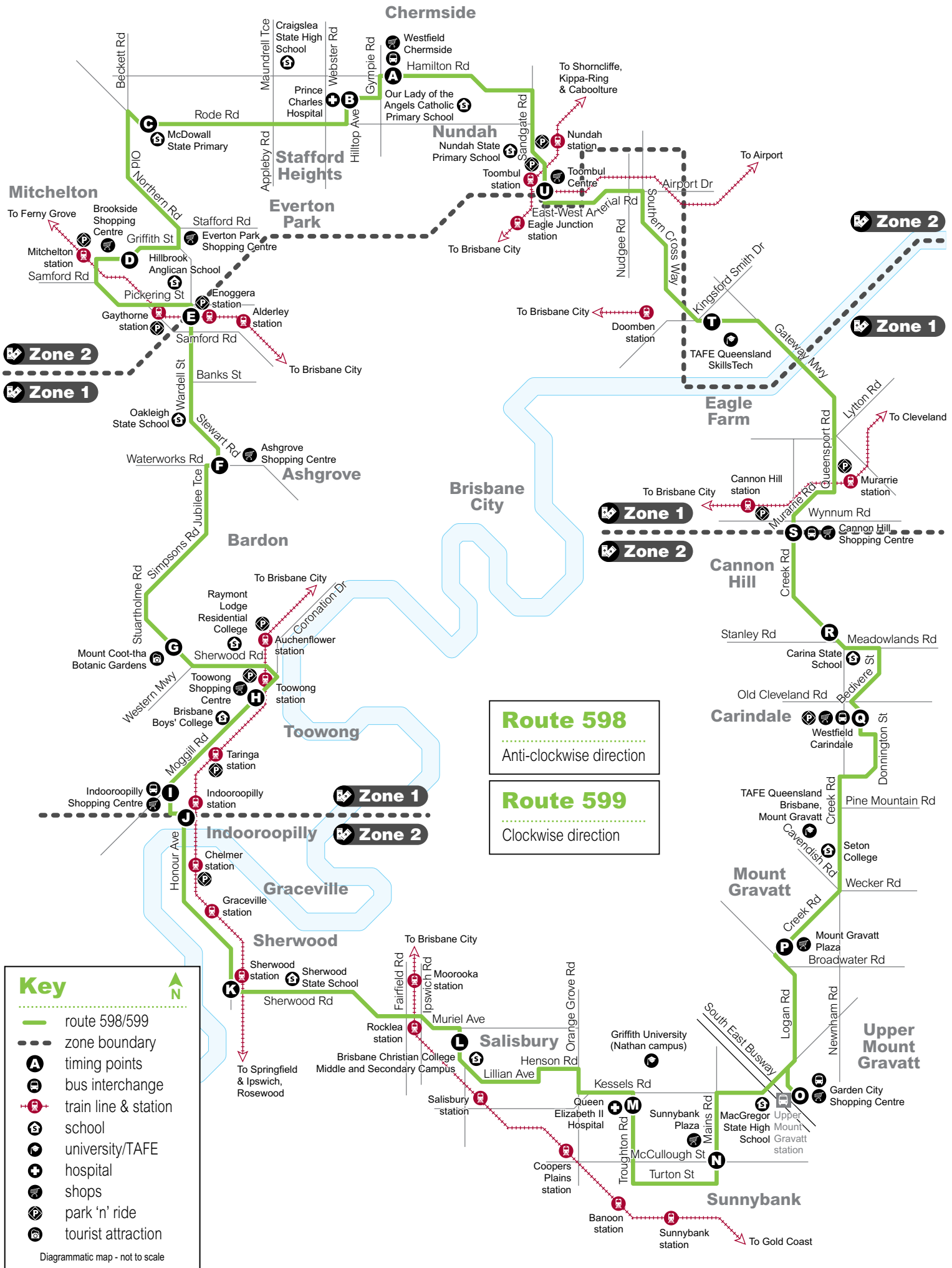
\* Public holidays – generally, a Sunday timetable will operate on most gazetted public holidays.  
Please visit [translink.com.au](http://translink.com.au) or call **13 12 30** for confirmation of public holiday timetables.



### Bus connections

Transfer to or from route 590 operating 7 days a week between Toombul Interchange and Garden City Interchange via Cannon Hill and Carindale. See 590 timetable for details.





**Key**

- route 598/599
- zone boundary
- timing points
- bus interchange
- train line & station
- school
- university/TAFE
- hospital
- shops
- park 'n' ride
- tourist attraction

Diagrammatic map - not to scale

**Route 598**  
 Anti-clockwise direction

**Route 599**  
 Clockwise direction