


# Ticketing information

Ticket type	Where to buy tickets			
	Selected go card agents and on the TransLink website	TransLink bus operators ^	Queensland Rail selected stations	TransLink fare machines
<b>TransLink go card</b> A smart card that stores value for travel on TransLink services.	✓	*	✓	~
<b>TransLink single #</b> One-way ticket to reach your destination (not return). Final transfers must be made within two hours of ticket issue.		✓	✓	✓

Proof of concession entitlement must be presented upon request or full fare will be charged. Please visit [translink.com.au](http://translink.com.au) for more information including where to buy a go card, or call TransLink on 13 12 30.

- \* - Top up an existing go card only. ^ - Excludes Brisbane Transport.
- ~ - Top up an existing go card at all fare machines with adult go cards also available for purchase from selected fare machines at busway stations and bus interchanges.
- # - From 9 January 2017 passengers travelling through 4 zones or more will have their final destination transfer time extended a further 90 minutes. For additional information please visit [translink.com.au](http://translink.com.au)

Track your bus  
in real-time with our  
MyTransLink app.



Also available for train, ferry and tram.

# Timetable information

## How to read this timetable

1. Use the route map to find the two timing points you are located between.
2. Locate these points on the timetable.
3. Your bus is scheduled to arrive between the times shown for these points. For example, if your bus stop is situated between timing points **A** and **B** on the map, then the bus is scheduled to arrive between the times listed for **A** and **B**.

Please be advised that the times shown are approximate. We ask that passengers be at the bus stop no less than five minutes prior to the scheduled departure time.

## Travel tips

1. Pre-plan your trip at [translink.com.au](http://translink.com.au) or call 13 12 30.
2. Make sure you top up your go card or have the correct fare ready before boarding. If you have a concession card, have it ready to show the driver.
3. Check the approaching bus is the service you require by looking at the destination sign.
4. Raise your hand to signal to the driver that you want the bus to stop.
5. Once you've boarded just sit back and enjoy the ride. If you need to stand, securely hold onto a handle. Don't forget to ring the bell when you need to alight, have your go card ready to touch off, and remain seated until the bus stops.
6. If crossing the road after alighting, wait for the bus to move away and check the road is clear.

Due to unforeseen circumstances, details on this timetable may change.



Download the MyTransLink app for the most relevant bus, train, ferry and tram information in the palm of your hand.



Visit [translink.com.au](http://translink.com.au) or call 13 12 30



## Chermside to City

Effective 12 December 2016

Zones effective 9 January 2017

## Route description

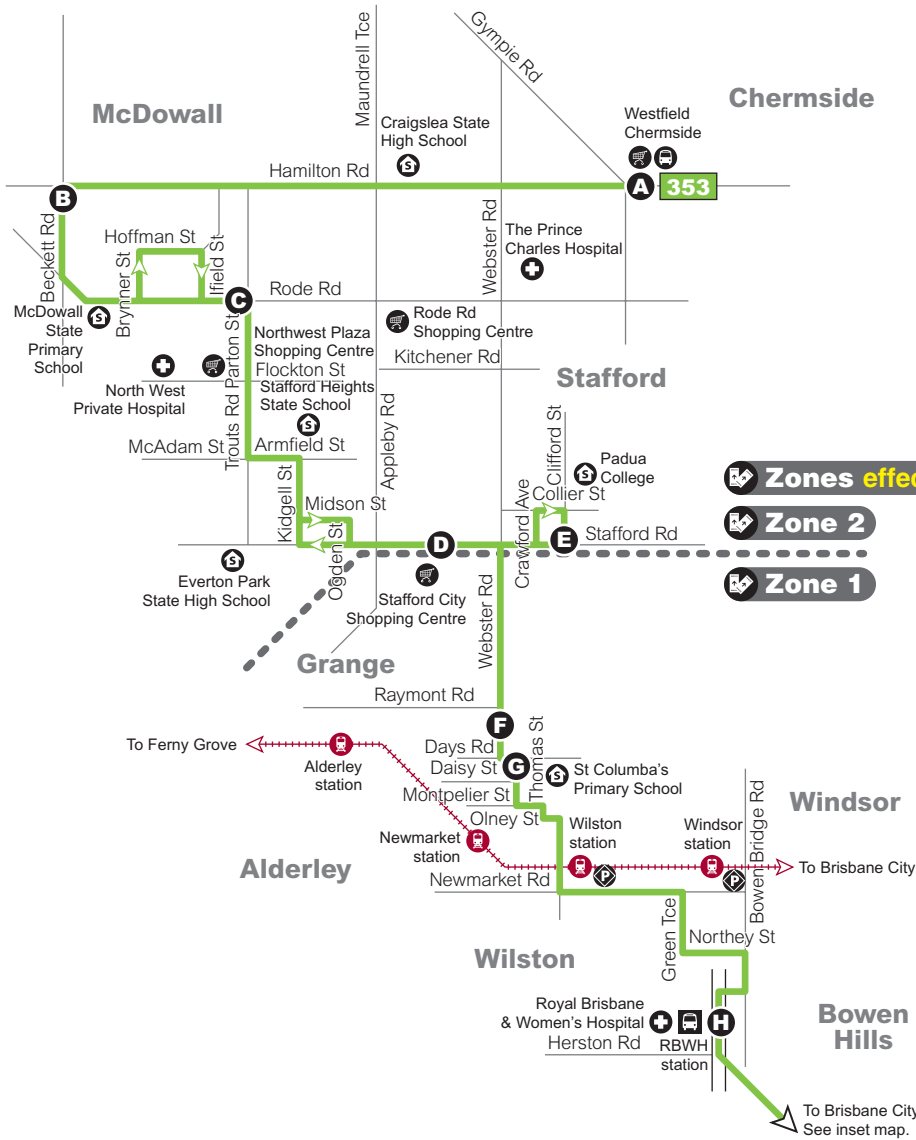
**353** Chermside to City servicing Chermside, McDowall, Stafford Heights, Stafford, Grange, Wilston, Windsor, RBWH, Fortitude Valley and City. Operates 7 days.



## Key

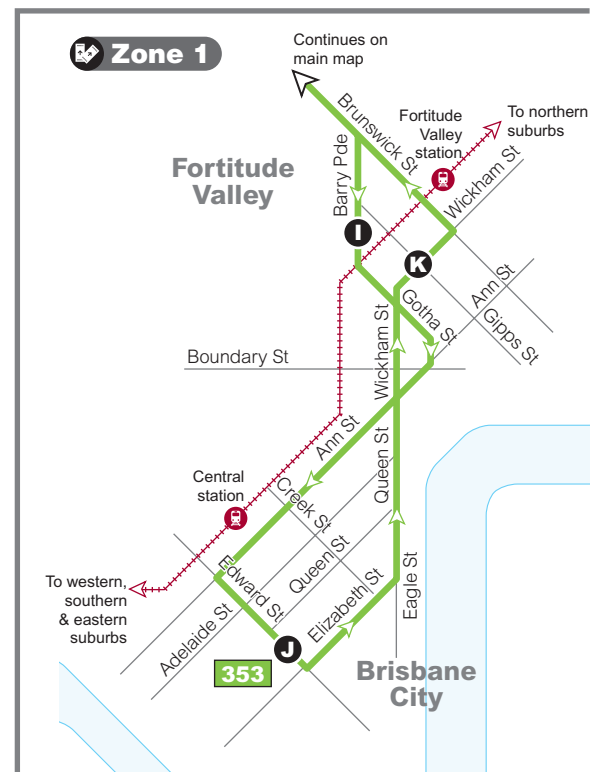
- route 353
- zone boundary
- timing points
- busway station
- bus interchange
- train line & station
- school
- hospital
- shops
- park 'n' ride

Diagrammatic map - not to scale



## Route 353

- Servicing
- Chermiside
  - McDowall
  - Stafford Heights
  - Stafford
  - Grange
  - Wilston
  - Windsor
  - Royal Brisbane & Women's Hospital
  - Fortitude Valley
  - City





# Route 353

## Chermside to City

servicing Chermside, McDowall, Stafford Heights, Stafford, Grange, Wilston, Windsor, RBWH, Fortitude Valley and City

### Monday to Friday

map ref	Route number	353	353	353	353	353	353	353	353	353	353	353	353	353	353	353	353	353	
		am	am	am	am	am	am	am	am	am	am	am	am	pm	pm	pm	pm	pm	pm
<b>A</b>	Chermside D	5.40	6.10	6.25	6.40	7.00	7.30	8.20	9.00	9.40	10.40	11.40	12.40	1.40	2.40	3.10	4.20	5.40	6.15
<b>B</b>	McDowall (Hamilton and Beckett Rds)	5.49	6.21	6.36	6.52	7.12	7.42	8.31	9.11	9.51	10.51	11.51	12.51	1.51	2.53	3.26	4.32	5.52	6.27
<b>C</b>	McDowall (Rode Rd and Parton St)	5.56	6.28	6.43	6.59	7.24	7.54	8.43	9.18	9.56	10.56	11.56	12.56	1.56	2.59	3.32	4.43	6.03	6.35
<b>E</b>	Stafford (Clifford St)	-	-	-	-	-	-	-	-	-	-	-	-	1.08	2.08	3.12	3.47	-	-
<b>F</b>	Grange (Grange Rd)	6.08	6.42	6.57	7.18	7.42	8.12	8.55	9.35	10.14	11.14	12.14	1.14	2.14	3.19	-	5.01	6.11	6.43
<b>G</b>	Grange (Thomas St)	-	-	-	-	-	-	-	-	-	-	-	-	-	-	3.58	-	-	-
<b>H</b>	RBWH station PL1	6.18	6.55	7.10	7.34	7.59	8.29	9.10	9.48	10.26	11.26	12.26	1.26	2.26	3.32	4.10	5.13	6.24	6.55
<b>I</b>	Fortitude Valley, Barry Pde far side Gipps St	6.24	7.03	7.18	7.42	8.08	8.38	9.17	9.55	10.32	11.32	12.32	1.32	2.32	3.39	4.17	5.20	6.31	7.00
<b>J</b>	City, Edward St at Elizabeth St stop 143	6.33	7.12	7.27	7.53	8.21	8.51	9.26	10.03	10.39	11.39	12.39	1.39	2.39	3.45	4.26	5.29	6.38	7.07

### Saturday

map ref	Route number	353	353	353	353	353	353	353	353	353
		am	am	am	am	pm	pm	pm	pm	pm
<b>A</b>	Chermside D	7.35	8.35	9.35	10.35	11.35	12.35	1.35	2.35	3.35
<b>B</b>	McDowall (Hamilton and Beckett Rds)	7.45	8.45	9.45	10.46	11.46	12.46	1.46	2.46	3.46
<b>C</b>	McDowall (Rode Rd and Parton St)	7.50	8.50	9.50	10.52	11.52	12.52	1.52	2.52	3.52
<b>D</b>	Stafford City, Stafford Rd	8.00	9.00	10.00	11.00	12.00	1.00	2.00	3.00	3.58
<b>E</b>	Stafford (Clifford St)	8.04	9.04	10.04	11.07	12.07	1.07	2.04	3.04	4.02
<b>F</b>	Grange (Grange Rd)	8.09	9.09	10.09	11.13	12.13	1.13	2.09	3.09	4.07
<b>H</b>	RBWH station PL1	8.19	9.19	10.19	11.25	12.25	1.25	2.21	3.21	4.17
<b>I</b>	Fortitude Valley, Barry Pde far side Gipps St	8.23	9.23	10.23	11.29	12.29	1.29	2.25	3.25	4.21
<b>J</b>	City, Edward St at Elizabeth St stop 143	8.30	9.30	10.30	11.39	12.39	1.39	2.34	3.34	4.30

### Sunday & public holidays\*

map ref	Route number	353	353	353	353	353
		am	am	am	pm	pm
<b>A</b>	Chermside D	7.59	9.59	11.59	1.29	3.29
<b>B</b>	McDowall (Hamilton and Beckett Rds)	8.09	10.10	12.10	1.40	3.40
<b>C</b>	McDowall (Rode Rd and Parton St)	8.14	10.16	12.16	1.46	3.46
<b>D</b>	Stafford City, Stafford Rd	8.24	10.24	12.24	1.54	3.52
<b>F</b>	Grange (Grange Rd)	8.27	10.27	12.27	1.57	3.55
<b>H</b>	RBWH station PL1	8.37	10.39	12.39	2.09	4.05
<b>I</b>	Fortitude Valley, Barry Pde far side Gipps St	8.41	10.43	12.43	2.13	4.09
<b>J</b>	City, Edward St at Elizabeth St stop 143	8.48	10.53	12.53	2.23	4.18

### Please note

Some 353 services do not service the Clifford St loop, Stafford. Please check the timetable for details.

### Explanations

- Bus does not travel via this location.

**A** During school terms, service travels via Grange Heights. During school holidays journey times may vary by approximately 8 minutes.

\* Public holidays – generally, a weekend timetable will operate on most gazetted public holidays. Please visit [translink.com.au](http://translink.com.au) or call **13 12 30** for confirmation of public holiday timetables.



# Route 353

## City to Chermside

servicing City, Fortitude Valley, RBWH, Windsor, Wilston, Grange, Stafford, Stafford Heights, McDowall and Chermside

### Monday to Friday

map ref	Route number	353	353	353	353	353	353	353	353	353	353	353	353	353	353	353	353	353	
		am	am	am	am	am	am	pm	pm	pm	pm	pm	pm	pm	pm	pm	pm	pm	pm
J	City, Edward St at Elizabeth St stop 143	7.05	8.10	8.40	9.40	10.40	11.40	12.40	1.40	2.30	E3.10	3.40	4.10	4.40	5.10	5.40	6.10	6.40	7.20
K	Wickham St far side Gotha St stop 227	7.11	8.16	8.52	9.52	10.45	11.45	12.45	1.46	2.36	E3.16	3.46	4.16	4.46	5.17	5.47	6.17	6.47	7.27
H	RBWH station PL2	7.17	8.24	8.57	9.57	10.52	11.52	12.52	1.53	2.42	E3.26	3.54	4.24	4.54	5.27	5.57	6.23	6.53	7.33
G	Grange (Thomas St)	B7.27	8.34	9.04	10.04	11.01	12.01	1.01	2.03	2.52	E3.42	4.06	4.40	5.10	5.42	6.09	6.35	7.04	7.44
E	Stafford (Clifford St)	B7.41	8.41	9.20	10.20	11.07	12.07	1.07	2.10	2.58	E3.52	4.16	-	-	-	-	-	-	-
C	McDowall (Rode Rd and Parton St)	B7.59	9.02	9.32	10.32	11.20	12.20	1.20	2.22	3.14	E4.07	4.32	5.00	5.30	6.01	6.25	6.49	7.15	7.55
B	McDowall (Hamilton and Beckett Rds)	B8.05	9.10	9.41	10.41	11.27	12.27	1.27	2.31	D3.24	E4.17	4.42	5.16	5.46	6.09	6.32	6.57	7.23	8.03
A	Chermside Interchange	B8.21	9.26	9.55	10.55	11.40	12.40	1.40	2.44	-	E4.33	5.00	5.29	5.59	6.23	6.44	7.08	7.35	8.15

### Saturday

map ref	Route number	353	353	353	353	353	353	353	353
		am	am	am	am	pm	pm	pm	pm
J	City, Edward St at Elizabeth St stop 143	8.27	9.27	10.27	11.27	12.27	1.27	2.27	3.27
K	Wickham St far side Gotha St stop 227	8.32	9.32	10.32	11.32	12.32	1.32	2.32	3.32
H	RBWH station PL2	8.38	9.38	10.38	11.38	12.40	1.40	2.40	3.40
G	Grange (Thomas St)	8.46	9.46	10.46	11.46	12.49	1.49	2.49	3.49
E	Stafford (Clifford St)	8.50	9.50	10.51	11.51	12.53	1.53	2.53	3.53
D	Stafford City, Stafford Rd	8.55	9.55	10.57	11.57	12.58	1.58	2.58	3.58
C	McDowall (Rode Rd and Parton St)	9.03	10.03	11.07	12.07	1.08	2.08	3.08	4.08
B	McDowall (Hamilton and Beckett Rds)	9.11	10.11	11.15	12.15	1.13	2.13	3.13	4.13
A	Chermside interchange	9.22	10.22	11.30	12.30	1.26	2.26	3.26	4.26

### Sunday & public holidays\*

map ref	Route number	353	353	353	353	353
		am	am	pm	pm	pm
J	City, Edward St at Elizabeth St stop 143	8.57	10.57	12.57	2.27	4.27
K	Wickham St far side Gotha St stop 227	9.02	11.02	1.02	2.32	4.32
H	RBWH station PL2	9.08	11.08	1.08	2.40	4.40
G	Grange (Thomas St)	9.16	11.17	1.17	2.49	4.49
D	Stafford City, Stafford Rd	9.20	11.21	1.21	2.53	4.53
C	McDowall (Rode Rd and Parton St)	9.28	11.31	1.31	3.03	5.03
B	McDowall (Hamilton and Beckett Rds)	9.36	11.39	1.39	3.08	5.08
A	Chermside interchange	9.48	11.53	1.53	3.20	5.20

### Please note

Some 353 services do not service the Clifford St loop, Stafford. Please check the timetable for details.

### Explanations

- Bus does not travel via this location.

B During school terms, service travels via Grange Heights. During school holidays journey times may vary by approximately 10 minutes.

D During school terms, service continues to Geebung station.

E During school holidays, journey time may vary by up to 15-20 minutes due to reduced traffic and passenger demand.

\* Public holidays – generally, a weekend timetable will operate on most gazetted public holidays.

Please visit [translink.com.au](http://translink.com.au) or call 13 12 30 for confirmation of public holiday timetables.