


Ticketing information

Ticket type	Where to buy tickets			
	Selected go card agents and on the TransLink website	TransLink bus operators [^]	Queensland Rail selected stations	TransLink fare machines
TransLink go card A smart card that stores value for travel on TransLink services.	✓	*	✓	~
TransLink single # One-way ticket to reach your destination (not return). Final transfers must be made within two hours of ticket issue.		✓	✓	✓

Proof of concession entitlement must be presented upon request or full fare will be charged. Please visit translink.com.au for more information including where to buy a go card, or call TransLink on 13 12 30.

* – Top up an existing go card only. ^ – Excludes Transport for Brisbane.

~ – Top up an existing go card at all fare machines with adult go cards also available for purchase from selected fare machines at busway stations and bus interchanges.

– Further conditions apply for single tickets. Passengers travelling through 4 zones or more will have their final transfer time extended a further 90 minutes in addition to the two hours.

**Track your bus
in real-time with our
MyTransLink app.**



Also available for train, ferry and tram.

Timetable information

How to read this timetable

- Use the route map to find the two timing points your stop is located between.
- Find these points on the timetable. Your bus is scheduled to arrive between the times shown for these points. For example, if your bus stop is between timing points **A** and **B** on the map, then the bus is scheduled to arrive between the times listed for **A** and **B**.

Please note the times shown are approximate. We advise customers to be at their bus stop at least five minutes before the scheduled departure time.

Travel tips

- Pre-plan your trip at **My TransLink** app, translink.com.au or call 13 12 30.
- Top up your go card or have the correct fare ready before boarding. If you have a concession card, have it ready to show the driver.
- Read the number on the approaching bus to check if it is the one you want.
- Raise your hand so the driver knows to stop.
- On the bus find your seat quickly. If you need to stand, hold onto a handle.
- Ring the bell to let the driver know to stop at the next stop for you to get off. Stay seated until the bus stops and touch off with your go card as you get off.
- Wait for the bus to move away and check the road is clear before crossing the road.

Route description

352 McDowall to City (cityxpress)
 servicing McDowall, Stafford Heights, Everton Park, Enoggera, Ashgrove and City.
 Operates Monday to Friday only.

 **TRANSLink**



**350, 351,
352**

350 Aspley to City (cityxpress)

351 Aspley to City (Rocket)

352 McDowall to City (cityxpress)

Effective from 9 January 2017

Route descriptions

350 Aspley to City (cityxpress)
 servicing Aspley, Bridgeman Downs, McDowall, Everton Park, Enoggera, Ashgrove and City.
 Operates 7 days.

351 Aspley to City (Rocket)
 servicing Aspley, Bridgeman Downs, McDowall, Everton Park, Enoggera, Normanby and City.
 Operates Monday to Friday only.

See inside panel for 352 route description.

Due to unforeseen circumstances, details on this timetable may change.



Download the MyTransLink app for the most relevant bus, train, ferry and tram information in the palm of your hand.

 **TRANSLink**

Visit translink.com.au or call 13 12 30



Dedicated to a better Brisbane



Routes 350, 351, 352

Aspley and McDowall to City

servicing Aspley, Bridgeman Downs, McDowall, Stafford Heights, Everton Park, Enoggera, Ashgrove, Normanby and City

Monday to Friday

map ref	Route number	350	350	352	351	352	351	352	351	351	352	351	351	352	351	351	352	350	352	350	350	
		am	am	am	am	am	am	am	am	am	am	am	am	am	am	am	am	am	am	am	am	am
A	Aspley Hypermarket A	-	-	-	-	-	-	-	-	-	-	-	-	-	-	-	-	-	-	-	-	8.45
A	Aspley Hypermarket (Albany Creek Rd)	5.48	6.07	-	6.30	-	6.40	-	6.50	7.00	-	7.10	-	7.20	7.30	-	7.47	-	8.15	-	-	-
B	Bridgeman Downs (Beckett Rd)	5.54	6.13	-	-	-	-	-	-	-	-	-	-	-	-	-	7.55	-	8.21	8.54	-	-
C	Bridgeman (Beckett Rd)	-	-	-	6.35	-	6.46	-	6.56	7.06	-	7.16	-	7.26	7.36	-	-	-	-	-	-	-
D	Everton Hills	6.01	6.22	-	6.41	-	6.52	-	7.02	7.12	-	7.23	-	7.33	7.43	-	8.07	-	8.30	9.03	-	-
E	Rode Rd (GCL 598, Trouts Rd)	-	-	6.28	-	6.43	-	6.53	-	-	7.13	-	7.23	-	-	7.38	-	7.58	-	-	-	-
F	Parton St/Costello PI stop 44	-	-	6.33	-	6.49	-	7.01	-	-	7.21	-	7.34	-	-	7.50	-	8.08	-	-	-	-
G	Everton Park	6.09	6.32	6.40	6.52	6.56	7.02	7.08	7.12	7.22	7.28	7.33	7.41	7.43	7.53	7.58	8.15	8.16	8.38	9.08	-	-
H	Enoggera	6.13	6.36	6.47	7.00	7.03	7.10	7.16	7.20	7.30	7.36	7.41	7.49	7.51	8.01	8.06	8.24	8.24	8.44	9.11	-	-
For real-time connecting train services, please download the My TransLink app, visit translink.com.au or call 13 12 30 .																						
I	Ashgrove Village	6.19	6.43	6.54	-	7.12	-	7.24	-	-	7.44	-	7.57	-	-	8.15	8.33	8.32	8.53	9.17	-	-
J	Kelvin Grove	-	-	-	7.10	-	7.24	-	7.34	7.47	-	8.03	-	8.13	8.23	-	-	-	-	-	-	-
K	Normanby station PL1	-	-	-	7.12	-	7.26	-	7.36	7.50	-	8.06	-	8.16	8.26	-	-	-	-	-	-	-
L	City, Roma St app station stop 125	6.27	6.51	7.02	-	7.24	-	7.37	-	-	8.00	-	8.13	-	-	8.31	8.45	8.47	9.04	9.28	-	-
M	Roma St Busway station PL2	-	-	-	7.15	-	7.29	-	7.39	7.54	-	8.10	-	8.20	8.30	-	-	-	-	-	-	-
N	City, Queen St app Creek St stop 59	6.34	6.58	7.09	7.24	7.32	7.40	7.46	7.50	8.06	8.09	8.22	8.23	8.32	8.42	8.41	8.53	8.55	9.14	9.36	-	-

Monday to Friday (cont...)

map ref	Route number	350	350	350	350	350	350	350	350	350	350	350	350	350	350	350	350	350	350	350	350	
		am	am	am	am	am	am	am	pm	pm	pm	pm	pm	pm	pm	pm	pm	pm	pm	pm	pm	pm
A	Aspley Hypermarket A	9.00	9.15	9.45	10.10	10.40	11.10	11.40	12.10	12.40	1.10	1.40	2.10	2.40	3.10	3.45	4.15	4.45	5.30	6.00	-	-
A	Aspley Hypermarket (Albany Creek Rd)	-	-	-	-	-	-	-	-	-	-	-	-	-	-	-	-	-	-	-	-	-
B	Bridgeman Downs (Beckett Rd)	9.09	9.24	9.54	10.19	10.49	11.19	11.49	12.19	12.49	1.19	1.49	2.19	2.49	3.19	3.57	4.27	4.57	5.42	6.10	-	-
C	Bridgeman (Beckett Rd)	-	-	-	-	-	-	-	-	-	-	-	-	-	-	-	-	-	-	-	-	-
D	Everton Hills	9.18	9.33	10.03	10.28	10.58	11.28	11.58	12.28	12.58	1.28	1.58	2.28	2.58	3.28	4.07	4.37	5.07	5.52	6.18	-	-
E	Rode Rd (GCL 598, Trouts Rd)	-	-	-	-	-	-	-	-	-	-	-	-	-	-	-	-	-	-	-	-	-
F	Parton St/Costello PI stop 44	-	-	-	-	-	-	-	-	-	-	-	-	-	-	-	-	-	-	-	-	-
G	Everton Park	9.23	9.38	10.08	10.33	11.03	11.33	12.03	12.33	1.03	1.33	2.03	2.33	3.03	3.33	4.10	4.40	5.10	5.55	6.21	-	-
H	Enoggera	9.26	9.41	10.11	10.36	11.06	11.36	12.06	12.36	1.06	1.36	2.06	2.36	3.06	3.38	4.13	4.43	5.13	5.58	6.24	-	-
For real-time connecting train services, please download the My TransLink app, visit translink.com.au or call 13 12 30 .																						
I	Ashgrove Village	9.32	9.47	10.17	10.42	11.12	11.42	12.12	12.42	1.12	1.42	2.12	2.42	3.12	3.45	4.20	4.50	5.20	6.05	6.29	-	-
J	Kelvin Grove	-	-	-	-	-	-	-	-	-	-	-	-	-	-	-	-	-	-	-	-	-
K	Normanby station PL1	-	-	-	-	-	-	-	-	-	-	-	-	-	-	-	-	-	-	-	-	-
L	City, Roma St app station stop 125	9.43	9.58	10.28	10.53	11.23	11.53	12.23	12.53	1.23	1.53	2.23	2.53	3.23	3.57	4.29	4.59	5.29	6.14	6.39	-	-
M	Roma St Busway station PL2	-	-	-	-	-	-	-	-	-	-	-	-	-	-	-	-	-	-	-	-	-
N	City, Queen St app Creek St stop 59	9.51	10.06	10.36	11.01	11.31	12.01	12.31	1.01	1.31	2.01	2.31	3.01	3.31	4.06	4.37	5.07	5.37	6.22	6.48	-	-

Monday to Friday (cont...)

map ref	Route number	350	350	350	350	350
		pm	pm	pm	pm	pm
A	Aspley Hypermarket A	6.35	7.40	8.40	9.40	10.40
A	Aspley Hypermarket (Albany Creek Rd)	-	-	-	-	-
B	Bridgeman Downs (Beckett Rd)	6.45	7.50	8.50	9.46	10.46
C	Bridgeman (Beckett Rd)	-	-	-	-	-
D	Everton Hills	6.53	7.55	8.55	9.52	10.52
E	Rode Rd (GCL 598, Trouts Rd)	-	-	-	-	-
F	Parton St/Costello PI stop 44	-	-	-	-	-
G	Everton Park	6.56	7.58	8.58	9.57	10.55
H	Enoggera	6.59	8.02	9.02	10.01	10.59
For real-time connecting train services, please download the My TransLink app, visit translink.com.au or call 13 12 30 .						
I	Ashgrove Village	7.04	8.07	9.07	10.06	11.03
J	Kelvin Grove	-	-	-	-	-
K	Normanby station PL1	-	-	-	-	-
L	City, Roma St app station stop 125	7.14	8.16	9.16	10.14	11.11
M	Roma St Busway station PL2	-	-	-	-	-
N	City, Queen St app Creek St stop 59	7.23	8.25	9.25	10.21	11.18

Please note


Routes 350 and 352 are cityxpress services getting you to or from the City quickly.

Route 351 is a rocket service delivering you to your destination fast. Route 351 observes all cityxpress stops to Enoggera and then operates EXPRESS to City stopping only at Kelvin Grove stop 6, and Normanby station.


Explanations

- Bus does not travel via this location.

Saturday

map ref	Route number	350	350	350	350	350	350	350	350	350	350	350	350	350	350	350	350	
		am	am	am	am	am	am	pm	pm	pm	pm	pm	pm	pm	pm	pm	pm	
A	Aspley Hypermarket A	6.31	7.31	8.31	9.31	10.31	11.31	12.31	1.31	2.31	3.31	4.31	5.31	6.31	7.31	8.31	9.31	10.31
A	Aspley Hypermarket (Albany Creek Rd)	-	-	-	-	-	-	-	-	-	-	-	-	-	-	-	-	-
B	Bridgeman Downs (Beckett Rd)	6.44	7.44	8.45	9.45	10.46	11.46	12.46	1.45	2.45	3.45	4.45	5.45	6.45	7.44	8.44	9.44	10.43
C	Bridgeman (Beckett Rd)	-	-	-	-	-	-	-	-	-	-	-	-	-	-	-	-	-
D	Everton Hills	6.48	7.48	8.50	9.50	10.51	11.51	12.51	1.50	2.50	3.50	4.50	5.50	6.50	7.48	8.48	9.48	10.47
E	Rode Rd (GCL 598, Trouts Rd)	-	-	-	-	-	-	-	-	-	-	-	-	-	-	-	-	-
F	Parton St/Costello Pl stop 44	-	-	-	-	-	-	-	-	-	-	-	-	-	-	-	-	-
G	Everton Park	6.51	7.51	8.54	9.54	10.57	11.57	12.57	1.55	2.55	3.55	4.55	5.55	6.55	7.51	8.51	9.51	10.50
H	Enoggera	6.55	7.55	8.58	9.58	11.01	12.01	1.01	1.58	2.58	3.58	4.58	5.58	6.58	7.54	8.54	9.54	10.53
 For real-time connecting train services, please download the My TransLink app, visit translink.com.au or call 13 12 30.																		
I	Ashgrove Village	6.59	7.59	9.03	10.03	11.06	12.06	1.06	2.03	3.03	4.03	5.03	6.03	7.03	7.58	8.58	9.58	10.56
J	Kelvin Grove	-	-	-	-	-	-	-	-	-	-	-	-	-	-	-	-	-
K	Normanby station PL1	-	-	-	-	-	-	-	-	-	-	-	-	-	-	-	-	-
L	City, Roma St app station stop 125	7.06	8.06	9.11	10.11	11.15	12.15	1.15	2.11	3.11	4.11	5.11	6.11	7.11	8.06	9.06	10.06	11.02
M	Roma St Busway station PL2	-	-	-	-	-	-	-	-	-	-	-	-	-	-	-	-	-
N	City, Queen St app Creek St stop 59	7.13	8.13	9.19	10.19	11.25	12.25	1.25	2.19	3.19	4.19	5.19	6.19	7.19	8.14	9.14	10.14	11.09

Sunday & public holidays*

map ref	Route number	350	350	350	350	350	350	350	350	350	350	350	350	350	
		am	am	am	am	am	pm	pm	pm	pm	pm	pm	pm	pm	
A	Aspley Hypermarket A	7.37	8.37	9.37	10.37	11.37	12.37	1.37	2.37	3.37	4.37	5.37	6.37	7.37	8.37
A	Aspley Hypermarket (Albany Creek Rd)	-	-	-	-	-	-	-	-	-	-	-	-	-	
B	Bridgeman Downs (Beckett Rd)	7.50	8.51	9.51	10.52	11.52	12.52	1.51	2.51	3.51	4.51	5.51	6.51	7.50	8.50
C	Bridgeman (Beckett Rd)	-	-	-	-	-	-	-	-	-	-	-	-	-	
D	Everton Hills	7.54	8.56	9.56	10.57	11.57	12.57	1.56	2.56	3.56	4.56	5.56	6.56	7.54	8.54
E	Rode Rd (GCL 598, Trouts Rd)	-	-	-	-	-	-	-	-	-	-	-	-	-	
F	Parton St/Costello Pl stop 44	-	-	-	-	-	-	-	-	-	-	-	-	-	
G	Everton Park	7.57	9.00	10.00	11.03	12.03	1.03	2.01	3.01	4.01	5.01	6.01	7.01	7.57	8.57
H	Enoggera	8.01	9.04	10.04	11.07	12.07	1.07	2.04	3.04	4.04	5.04	6.04	7.04	8.00	9.00
 For real-time connecting train services, please download the My TransLink app, visit translink.com.au or call 13 12 30.															
I	Ashgrove Village	8.05	9.09	10.09	11.12	12.12	1.12	2.09	3.09	4.09	5.09	6.09	7.09	8.04	9.04
J	Kelvin Grove	-	-	-	-	-	-	-	-	-	-	-	-	-	
K	Normanby station PL1	-	-	-	-	-	-	-	-	-	-	-	-	-	
L	City, Roma St app station stop 125	8.12	9.17	10.17	11.21	12.21	1.21	2.17	3.17	4.17	5.17	6.17	7.17	8.12	9.12
M	Roma St Busway station PL2	-	-	-	-	-	-	-	-	-	-	-	-	-	
N	City, Queen St app Creek St stop 59	8.19	9.25	10.25	11.31	12.31	1.31	2.25	3.25	4.25	5.25	6.25	7.25	8.20	9.20

Please note

Route 350 is a cityxpress service getting you to or from the City quickly.

Explanations

- Bus does not travel via this location.
- * Public holidays - generally, a Sunday timetable will operate on most gazetted public holidays. Please visit translink.com.au or call 13 12 30 for confirmation of public holiday timetables.



Routes 350, 351, 352

City to McDowall and Aspley

servicing City, Normanby, Ashgrove, Enoggera, Everton Park, Stafford Heights, McDowall, Bridgeman Downs and Aspley

Monday to Friday

map ref	Route number	350	350	350	350	350	350	350	350	350	350	350	350	350	350	350	350	350	350	
		am	am	am	am	am	am	am	am	am	pm	pm	pm	pm	pm	pm	pm	pm	pm	pm
N	City, Queen St app Creek St stop 59	6.55	7.50	8.25	9.05	9.35	10.05	10.35	11.05	11.35	12.05	12.35	1.05	1.35	2.05	2.30	2.55	3.15	-	3.35
M	Roma St Busway station PL1	7.02	7.57	8.32	9.10	9.40	10.10	10.40	11.10	11.40	12.10	12.40	1.10	1.40	2.11	2.36	3.01	3.20	-	3.40
K	Normanby station PL2	-	-	-	-	-	-	-	-	-	-	-	-	-	-	-	-	-	-	-
J	Kelvin Grove	-	-	-	-	-	-	-	-	-	-	-	-	-	-	-	-	-	-	-
I	Ashgrove Village	7.13	8.09	8.44	9.21	9.51	10.21	10.51	11.21	11.51	12.21	12.51	1.21	1.51	2.23	2.48	3.13	3.32	E3.34	3.52
<i>For real-time connecting train services, please download the My TransLink app, visit translink.com.au or call 13 12 30.</i>																				
H	Enoggera	7.20	8.16	8.51	9.29	9.59	10.29	10.59	11.29	11.59	12.29	12.59	1.29	1.59	2.31	2.56	3.23	3.44	S3.48	4.06
G	Everton Park	7.24	8.22	8.57	9.32	10.02	10.32	11.02	11.32	12.02	12.32	1.02	1.32	2.02	2.35	3.00	3.31	3.52	S3.56	4.14
F	Parton St/Costello PI stop 44	-	-	-	-	-	-	-	-	-	-	-	-	-	-	-	-	-	-	-
E	Rode Rd (GCL 599, Trouts Rd)	-	-	-	-	-	-	-	-	-	-	-	-	-	-	-	-	-	-	-
D	Everton Hills	7.28	8.26	9.01	9.36	10.06	10.36	11.06	11.36	12.06	12.36	1.06	1.36	2.06	2.39	3.04	3.38	3.58	S4.02	4.20
C	Bridgeman (Beckett Rd)	-	-	-	-	-	-	-	-	-	-	-	-	-	-	-	-	-	-	-
B	Bridgeman Downs (Beckett Rd)	7.33	8.29	9.04	9.40	10.10	10.40	11.10	11.40	12.10	12.40	1.10	1.40	2.10	2.43	3.08	3.42	4.05	S4.08	4.26
O	Albany Village	-	-	-	-	-	-	-	-	-	-	-	-	-	-	-	-	-	-	-
A	Aspley Hypermarket A	7.42	8.40	9.15	9.49	10.19	10.49	11.19	11.49	12.19	12.49	1.19	1.49	2.19	2.53	3.18	3.53	4.19	S4.18	4.36

Monday to Friday (cont...)

map ref	Route number	350	350	351	352	351	352	351	352	351	352	351	352	350	350	350	350	350	350	
		pm	pm	pm	pm	pm	pm	pm	pm	pm	pm	pm	pm	pm	pm	pm	pm	pm	pm	
N	City, Queen St app Creek St stop 59	4.00	4.15	4.30	4.35	4.45	4.50	5.00	5.05	5.15	5.25	5.35	5.45	5.55	6.05	6.25	6.55	7.35	8.35	9.35
M	Roma St Busway station PL1	4.05	4.20	4.36	4.42	4.51	4.57	5.06	5.12	5.21	5.32	5.41	5.51	6.01	6.11	6.30	7.00	7.40	8.40	9.40
K	Normanby station PL2	-	-	4.39	-	4.53	-	5.08	-	5.23	-	5.43	-	6.03	-	-	-	-	-	-
J	Kelvin Grove	-	-	4.43	-	4.57	-	5.12	-	5.27	-	5.47	-	6.07	-	-	-	-	-	-
I	Ashgrove Village	4.17	4.32	-	4.55	-	5.10	-	5.25	-	5.45	-	6.03	-	6.23	6.41	7.11	7.50	8.50	9.50
<i>For real-time connecting train services, please download the My TransLink app, visit translink.com.au or call 13 12 30.</i>																				
H	Enoggera	4.31	4.46	4.54	5.06	5.07	5.21	5.22	5.36	5.37	5.56	5.57	6.09	6.15	6.29	6.48	7.18	7.57	8.57	9.57
G	Everton Park	4.39	4.54	5.02	5.16	5.14	5.31	5.29	5.46	5.44	6.06	6.04	6.16	6.19	6.36	6.52	7.22	8.00	9.00	10.00
F	Parton St/Costello PI stop 44	-	-	-	5.23	-	5.38	-	5.53	-	6.13	-	6.22	-	6.42	-	-	-	-	-
E	Rode Rd (GCL 599, Trouts Rd)	-	-	-	5.31	-	5.46	-	6.01	-	6.21	-	6.29	-	6.49	-	-	-	-	-
D	Everton Hills	4.45	5.00	5.07	-	5.19	-	5.34	-	5.49	-	6.09	-	6.24	-	6.56	7.26	8.04	9.04	10.04
C	Bridgeman (Beckett Rd)	-	-	5.14	-	5.25	-	5.40	-	5.55	-	6.15	-	6.28	-	-	-	-	-	-
B	Bridgeman Downs (Beckett Rd)	4.51	5.06	-	-	-	-	-	-	-	-	-	-	-	-	7.00	7.30	8.09	9.08	10.08
O	Albany Village	-	-	-	-	-	-	-	-	-	-	-	-	-	-	-	-	8.17	9.16	10.16
A	Aspley Hypermarket A	5.01	5.16	5.26	-	5.37	-	5.52	-	6.07	-	6.27	-	6.39	-	7.11	7.41	8.27	9.25	10.25

Monday to Friday (cont...)

map ref	Route number	350	350
		pm	pm
N	City, Queen St app Creek St stop 59	10.35	11.35
M	Roma St Busway station PL1	10.40	11.40
K	Normanby station PL2	-	-
J	Kelvin Grove	-	-
I	Ashgrove Village	10.50	11.49
<i>For real-time connecting train services, please download the My TransLink app, visit translink.com.au or call 13 12 30.</i>			
H	Enoggera	10.57	11.56
G	Everton Park	11.00	11.59
F	Parton St/Costello PI stop 44	-	-
E	Rode Rd (GCL 599, Trouts Rd)	-	-
D	Everton Hills	11.04	12.02
C	Bridgeman (Beckett Rd)	-	-
B	Bridgeman Downs (Beckett Rd)	11.08	12.06
O	Albany Village	11.16	12.14
A	Aspley Hypermarket A	11.25	12.23

Please note

Routes 350 and 352 are cityxpress services getting you to or from the City quickly.

Route 351 is a rocket service delivering you to your destination fast. Route 351 operates EXPRESS from City to Enoggera stopping only at Normanby station and Kelvin Grove stop 13 and then observes all cityxpress stops to Aspley Hypermarket.

Explanations

- Bus does not travel via this location.

E Service departs from Gregory Tce stop 6 at 3.20pm, travels via Brisbane Grammar at 3.22pm and operates during school terms only.

S Service operates during school terms only.

* Public holidays - generally, a Sunday timetable will operate on most gazetted public holidays.

Please visit translink.com.au or call 13 12 30 for confirmation of public holiday timetables.

Saturday

map ref	Route number	350	350	350	350	350	350	350	350	350	350	350	350	350	350	350	350	350	
		am	am	am	am	am	pm	pm	pm	pm	pm	pm	pm	pm	pm	pm	pm	pm	am
N	City, Queen St app Creek St stop 59	7.43	8.43	9.43	10.43	11.43	12.43	1.43	2.43	3.43	4.43	5.43	6.43	7.26	8.26	9.26	10.26	11.26	12.26
M	Roma St Busway station PL1	7.49	8.49	9.50	10.50	11.50	12.50	1.50	2.50	3.50	4.50	5.50	6.50	7.33	8.32	9.32	10.32	11.32	12.32
K	Normanby station PL2	-	-	-	-	-	-	-	-	-	-	-	-	-	-	-	-	-	-
J	Kelvin Grove	-	-	-	-	-	-	-	-	-	-	-	-	-	-	-	-	-	-
I	Ashgrove Village	7.58	8.58	10.00	11.00	12.00	1.00	2.00	3.00	4.00	5.00	6.00	7.00	7.43	8.42	9.42	10.42	11.42	12.42
For real-time connecting train services, please download the My TransLink app, visit translink.com.au or call 13 12 30.																			
H	Enoggera	8.03	9.03	10.06	11.06	12.06	1.06	2.06	3.06	4.06	5.06	6.06	7.06	7.49	8.45	9.45	10.45	11.45	12.45
G	Everton Park	8.06	9.06	10.09	11.09	12.09	1.09	2.09	3.09	4.09	5.09	6.09	7.09	7.52	8.48	9.48	10.48	11.48	12.48
F	Parton St/Costello Pl stop 44	-	-	-	-	-	-	-	-	-	-	-	-	-	-	-	-	-	-
E	Rode Rd (GCL 599, Trouts Rd)	-	-	-	-	-	-	-	-	-	-	-	-	-	-	-	-	-	-
D	Everton Hills	8.11	9.11	10.14	11.14	12.14	1.14	2.14	3.14	4.14	5.14	6.14	7.14	7.57	8.52	9.52	10.52	11.52	12.52
C	Bridgeman (Beckett Rd)	-	-	-	-	-	-	-	-	-	-	-	-	-	-	-	-	-	-
B	Bridgeman Downs (Beckett Rd)	8.15	9.15	10.20	11.20	12.20	1.20	2.20	3.20	4.20	5.20	6.20	7.20	8.03	8.56	9.56	10.56	11.56	12.56
O	Albany Village	-	-	-	-	-	-	-	-	-	-	-	-	8.12	9.05	10.05	11.05	12.05	1.05
A	Aspley Hypermarket A	8.21	9.21	10.27	11.27	12.27	1.27	2.27	3.27	4.27	5.27	6.27	7.27	8.19	9.14	10.14	11.14	12.14	1.14

Sunday & public holidays*

map ref	Route number	350	350	350	350	350	350	350	350	350	350	350	350	350	350	350	350
		am	am	am	am	pm	pm	pm	pm	pm	pm	pm	pm	pm	pm	pm	pm
N	City, Queen St app Creek St stop 59	8.35	9.35	10.35	11.35	12.35	1.35	2.35	3.35	4.35	5.35	6.35	7.35	8.35	9.35		
M	Roma St Busway station PL1	8.41	9.42	10.42	11.42	12.42	1.42	2.42	3.42	4.42	5.42	6.42	7.42	8.41	9.41		
K	Normanby station PL2	-	-	-	-	-	-	-	-	-	-	-	-	-	-	-	-
J	Kelvin Grove	-	-	-	-	-	-	-	-	-	-	-	-	-	-	-	-
I	Ashgrove Village	8.50	9.52	10.52	11.52	12.52	1.52	2.52	3.52	4.52	5.52	6.52	7.52	8.51	9.51		
For real-time connecting train services, please download the My TransLink app, visit translink.com.au or call 13 12 30.																	
H	Enoggera	8.55	9.58	10.58	11.58	12.58	1.58	2.58	3.58	4.58	5.58	6.58	7.58	8.54	9.54		
G	Everton Park	8.58	10.01	11.01	12.01	1.01	2.01	3.01	4.01	5.01	6.01	7.01	8.01	8.57	9.57		
F	Parton St/Costello Pl stop 44	-	-	-	-	-	-	-	-	-	-	-	-	-	-	-	-
E	Rode Rd (GCL 599, Trouts Rd)	-	-	-	-	-	-	-	-	-	-	-	-	-	-	-	-
D	Everton Hills	9.03	10.06	11.06	12.06	1.06	2.06	3.06	4.06	5.06	6.06	7.06	8.06	9.01	10.01		
C	Bridgeman (Beckett Rd)	-	-	-	-	-	-	-	-	-	-	-	-	-	-	-	-
B	Bridgeman Downs (Beckett Rd)	9.07	10.12	11.12	12.12	1.12	2.12	3.12	4.12	5.12	6.12	7.12	8.12	9.05	10.05		
O	Albany Village	-	-	-	-	-	-	-	-	-	-	-	8.21	9.14	10.14		
A	Aspley Hypermarket A	9.13	10.19	11.19	12.19	1.19	2.19	3.19	4.19	5.19	6.19	7.19	8.28	9.23	10.23		

Please note

Route 350 is a cityxpress service getting you to or from the City quickly.

Explanations

- Bus does not travel via this location.
- * Public holidays - generally, a Sunday timetable will operate on most gazetted public holidays. Please visit translink.com.au or call 13 12 30 for confirmation of public holiday timetables.



Routes

350, 351, 352

Route map



Zone 2

Key



- route 350
- route 351
- route 352
- zone boundary
- timing points
- busway station
- bus interchange
- train line & station
- school
- university/TAFE
- hospital
- shops
- park 'n' ride

Diagrammatic map - not to scale

Route 350

Servicing

- Aspley
- Bridgeman Downs
- McDowall
- Everton Park
- Enoggera
- Ashgrove
- Roma St
- City

Route 351

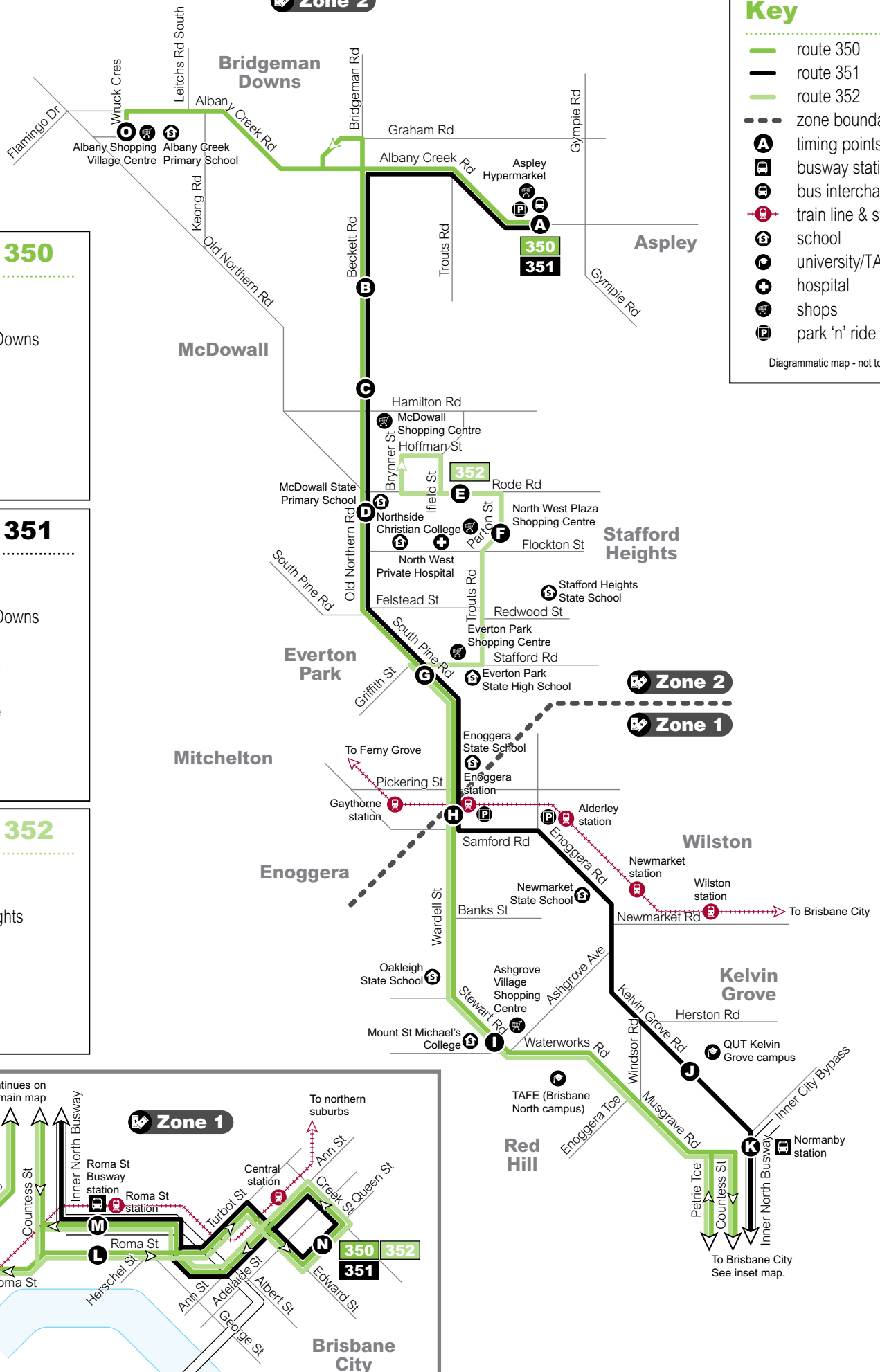
Servicing

- Aspley
- Bridgeman Downs
- McDowall
- Everton Park
- Enoggera
- Kelvin Grove
- Normanby
- Roma St
- City

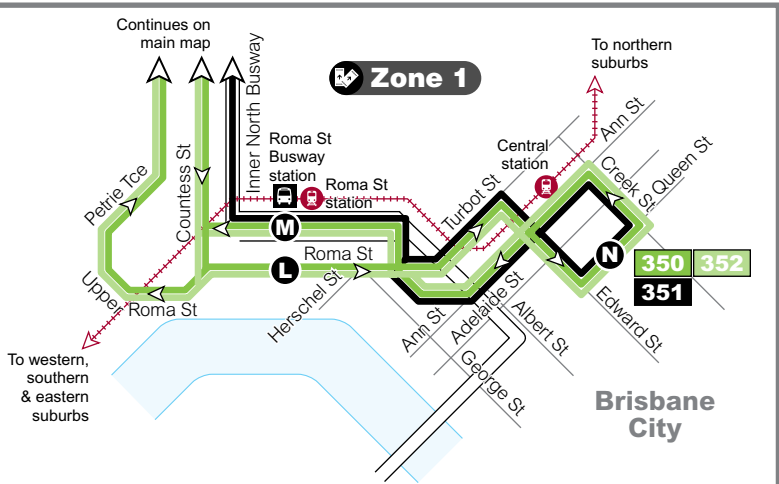
Route 352

Servicing

- McDowall
- Stafford Heights
- Everton Park
- Enoggera
- Ashgrove
- Roma St
- City



Zone 1



To Brisbane City
See inset map.