


Ticketing information

Ticket type	Where to buy tickets			
	Selected go card agents and on the TransLink website	TransLink bus operators ^	Queensland Rail selected stations	TransLink fare machines
	TransLink go card A smart card that stores value for travel on TransLink services.	✓	*	✓
TransLink single # One-way ticket to reach your destination (not return). Final transfers must be made within two hours of ticket issue.		✓	✓	✓

Proof of concession entitlement must be presented upon request or full fare will be charged. Please visit translink.com.au for more information including where to buy a go card, or call TransLink on 13 12 30.

* - Top up an existing go card only. ^ - Excludes Transport for Brisbane.

~ - Top up an existing go card at all fare machines with adult go cards also available for purchase from selected fare machines at busway stations and bus interchanges.

- Further conditions apply for single tickets. Passengers travelling through 4 zones or more will have their final transfer time extended a further 90 minutes in addition to the two hours.

**Track your bus
in real-time with our
MyTransLink app.**



Also available for train, ferry and tram.

Timetable information

How to read this timetable

1. Use the route map to find the two timing points you are located between.
2. Locate these points on the timetable.
3. Your bus is scheduled to arrive between the times shown for these points. For example, if your bus stop is situated between timing points **A** and **B** on the map, then the bus is scheduled to arrive between the times listed for **A** and **B**.

Please be advised that the times shown are approximate. We ask that passengers be at the bus stop no less than five minutes prior to the scheduled departure time.

Travel tips

1. Pre-plan your trip at translink.com.au or call 13 12 30.
2. Make sure you top up your go card or have the correct fare ready before boarding. If you have a concession card, have it ready to show the driver.
3. Check the approaching bus is the service you require by looking at the destination sign.
4. Raise your hand to signal to the driver that you want the bus to stop.
5. Once you've boarded just sit back and enjoy the ride. If you need to stand, securely hold onto a handle. Don't forget to ring the bell when you need to alight, have your go card ready to touch off, and remain seated until the bus stops.
6. If crossing the road after alighting, wait for the bus to move away and check the road is clear.

Route descriptions

169 Eight Mile Plains to University of Queensland servicing Eight Mile Plains, Garden City, Buranda and University of Queensland. Operates 7 days.

209 Carindale to University of Queensland servicing Carindale, Coorparoo, PA Hospital and University of Queensland. Operates 7 days.



 **29, 139, 169, 209**

29 Woolloongabba to University of Queensland (Shuttle)

139 Sunnybank Hills to University of Queensland

169 Eight Mile Plains to University of Queensland

209 Carindale to University of Queensland

Effective from 9 January 2017

Route descriptions

29 Woolloongabba to University of Queensland (Shuttle) servicing Woolloongabba, PA Hospital and University of Queensland. Operates Monday to Friday only.

139 Sunnybank Hills to University of Queensland servicing Sunnybank Hills, Buranda and University of Queensland. Operates Monday to Friday only.

See inside panel for 169 and 209 route descriptions.

Due to unforeseen circumstances, details on this timetable may change.



Download the MyTransLink app for the most relevant bus, train, ferry and tram information in the palm of your hand.


 Visit translink.com.au or call 13 12 30




Dedicated to a better Brisbane





Routes

29, 139, 169, 209

Route map



Route 29

Servicing

- Woolloongabba
- PA Hospital
- Boggo Road
- Dutton Park Place Dr
- UQ Lakes

Route 139

Servicing

- Sunnybank Hills
- Sunnybank
- Macgregor
- Griffith University
- Holland Park West
- Greenslopes
- Buranda
- PA Hospital
- Boggo Rd
- Dutton Park Place Dr
- UQ Lakes

Route 169

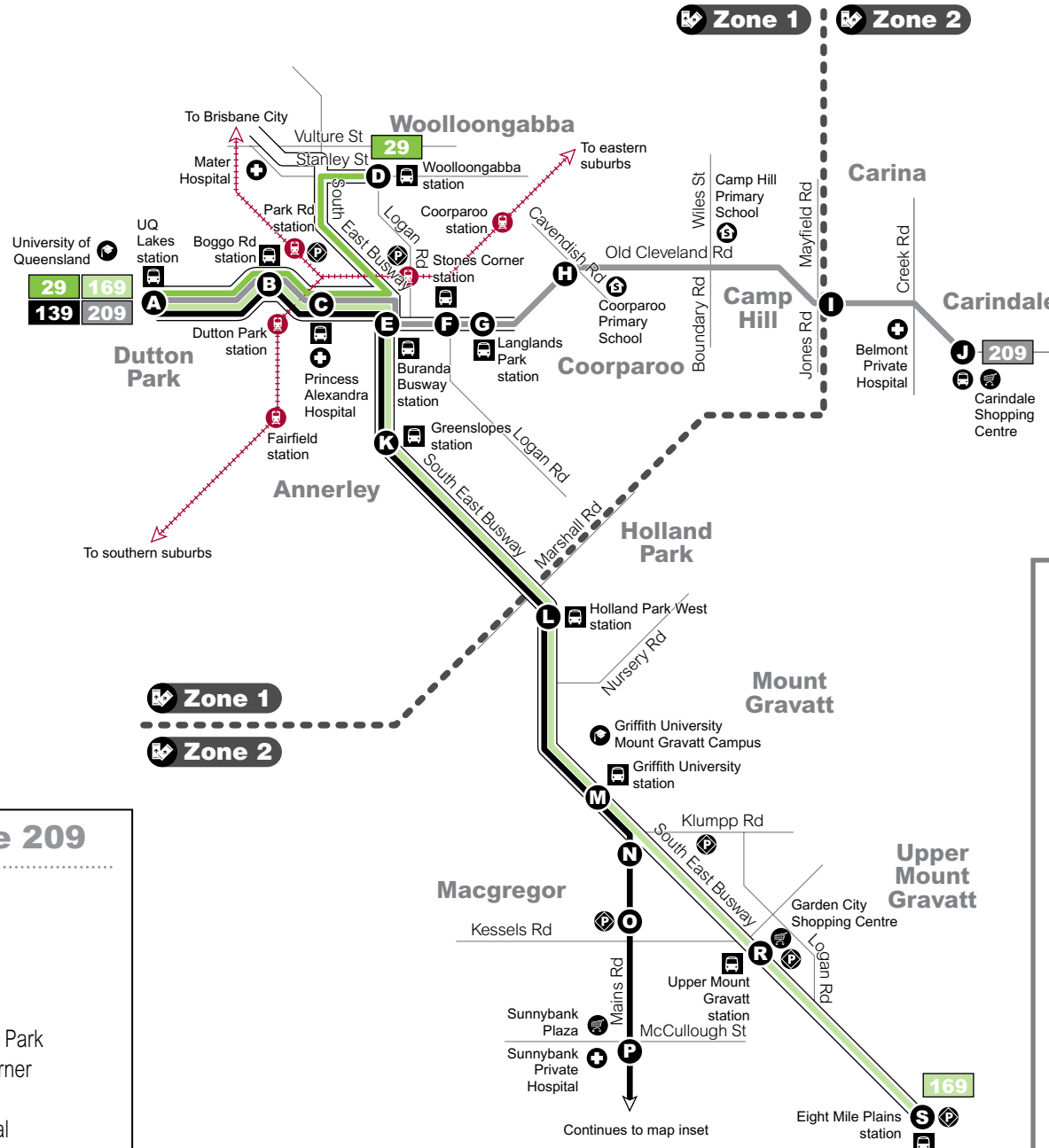
Servicing

- Eight Mile Plains
- Upper Mount Gravatt (Garden City)
- Griffith University
- Holland Park West
- Greenslopes
- Buranda
- PA Hospital
- Boggo Rd
- Dutton Park Place Dr
- UQ Lakes

Route 209

Servicing

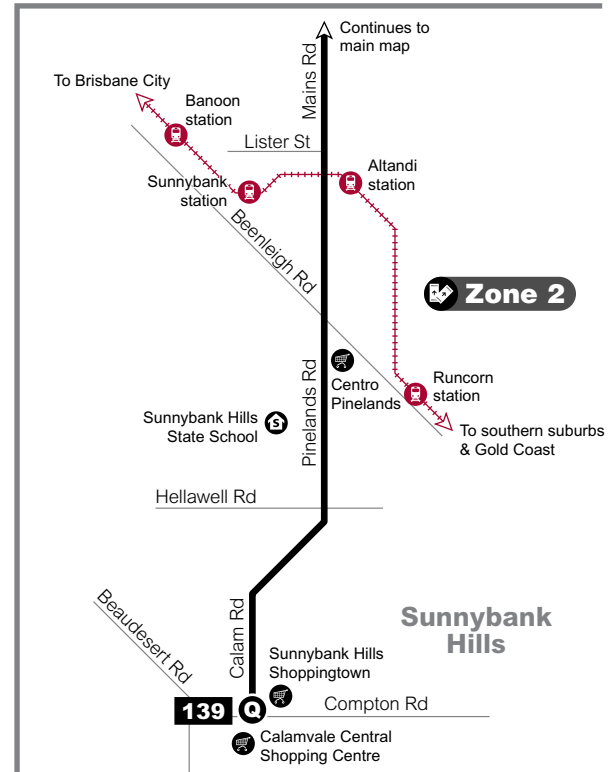
- Carindale
- Carina
- Camp Hill
- Coorparoo
- Langlands Park
- Stones Corner
- Buranda
- PA Hospital
- Boggo Rd
- Dutton Park Place Dr
- UQ Lakes



Key

- route 29
- route 139
- route 169
- route 209
- zone boundary
- timing points
- busway station
- bus interchange
- train line & station
- school
- university/TAFE
- hospital
- shops
- park 'n' ride

Diagrammatic map - not to scale





Route 29

Woolloongabba to University of Queensland (shuttle service) servicing Woolloongabba, PA Hospital and University of Queensland

Monday to Friday

map ref	Route number	29	29	29	29	29	29	29	29	29	29	29	29	29	29	29	29	29	29		
		am	am	am	am	am	am	am	am	am	am	am	am	am	am	am	am	am	am		
D	Woolloongabba station PL1	6.45	A6.50	6.55	A7.00	7.05	A7.10	7.15	A7.20	7.25	A7.30	7.35	A7.40	Route 29 operates every 5 minutes during University terms and every 10 minutes during University breaks until:				am	am	am	am
C	P.A. Hospital station PL2	6.49	A6.54	6.59	A7.04	7.09	A7.14	7.19	A7.24	7.29	A7.34	7.39	A7.44	A9.40	9.45	9.55	10.05	A9.44	9.49	9.59	10.09
B	Boggo Rd station PL6	6.50	A6.55	7.00	A7.05	7.10	A7.15	7.20	A7.25	7.30	A7.35	7.40	A7.45	A9.45	9.50	10.00	10.10	A9.49	9.54	10.04	10.14
A	UQ Lakes	6.54	A6.59	7.04	A7.09	7.14	A7.19	7.24	A7.29	7.34	A7.39	7.44	A7.49								

Monday to Friday (cont...)

map ref	Route number	29	29	29	29	29	29	29	29	29	29	29	29	29	29	29	29	29	29		
		am	am	am	am	am	am	am	am	am	am	am	am	am	am	am	am	am	am		
D	Woolloongabba station PL1	10.15	10.25	10.35	10.45	10.55	Route 29 operates every 10 minutes until:				2.55	A3.00	3.05	A3.10	3.15	A3.20	3.25	Route 29 operates every 5 minutes during University terms and every 10 minutes during University breaks until:			
C	P.A. Hospital station PL2	10.19	10.29	10.39	10.49	10.59	2.59	A3.04	3.09	A3.14	3.19	A3.24	3.29	3.00	A3.05	3.10	A3.15	3.20	A3.25	3.30	
B	Boggo Rd station PL6	10.20	10.30	10.40	10.50	11.00	3.00	A3.05	3.10	A3.15	3.20	A3.25	3.30	3.04	A3.09	3.14	A3.19	3.24	A3.29	3.34	
A	UQ Lakes	10.24	10.34	10.44	10.54	11.04	3.04	A3.09	3.14	A3.19	3.24	A3.29	3.34								

Monday to Friday (cont...)

map ref	Route number	29	29	29	29	29	29	29
		pm	pm	pm	pm	pm	pm	pm
D	Woolloongabba station PL1	6.05	6.15	6.25	6.35	6.45	6.55	7.05
C	P.A. Hospital station PL2	6.09	6.19	6.29	6.39	6.49	6.59	7.09
B	Boggo Rd station PL6	6.10	6.20	6.30	6.40	6.50	7.00	7.10
A	UQ Lakes	6.14	6.24	6.34	6.44	6.54	7.04	7.14



Route 29

University of Queensland to Woolloongabba (shuttle service) servicing University of Queensland, PA Hospital and Woolloongabba

Monday to Friday

map ref	Route number	29	29	29	29	29	29	29	29	29	29	29	29	29	29	29	29	29	29		
		am	am	am	am	am	am	am	am	am	am	am	am	am	am	am	am	am	am		
A	UQ Lakes E	6.56	A7.01	7.06	A7.11	7.16	A7.21	7.26	A7.31	7.36	A7.41	7.46	A7.51	Route 29 operates every 5 minutes during University terms and every 10 minutes during University breaks until:				am	am	am	am
B	Boggo Rd station PL5	6.59	A7.04	7.09	A7.14	7.19	A7.24	7.29	A7.34	7.39	A7.44	7.49	A7.54	A9.51	9.56	10.06	10.16	A9.54	9.59	10.09	10.19
C	P.A. Hospital station PL1	7.00	A7.05	7.10	A7.15	7.20	A7.25	7.30	A7.35	7.40	A7.45	7.50	A7.55	A9.55	10.00	10.10	10.20	A10.00	10.05	10.15	10.25
D	Woolloongabba station	7.05	A7.10	7.15	A7.20	7.25	A7.30	7.35	A7.40	7.45	A7.50	7.55	A8.00								

Monday to Friday (cont...)

map ref	Route number	29	29	29	29	29	29	29	29	29	29	29	29	29	29	29	29	29	29	
		am	am	am	am	am	am	am	am	am	am	am	am	am	am	am	am	am	am	
A	UQ Lakes E	10.26	10.36	10.46	10.56	Route 29 operates every 10 minutes until:				3.06	A3.11	3.16	A3.21	3.26	A3.31	3.36	Route 29 operates every 5 minutes during University terms and every 10 minutes during University breaks until:			
B	Boggo Rd station PL5	10.29	10.39	10.49	10.59	3.09	A3.14	3.19	A3.24	3.29	A3.34	3.39	3.10	A3.15	3.20	A3.25	3.30	A3.35	3.40	
C	P.A. Hospital station PL1	10.30	10.40	10.50	11.00	3.10	A3.15	3.20	A3.25	3.30	A3.35	3.40	3.15	A3.20	3.25	A3.30	3.35	A3.40	3.45	
D	Woolloongabba station	10.35	10.45	10.55	11.05	3.15	A3.20	3.25	A3.30	3.35	A3.40	3.45								

Monday to Friday (cont...)

map ref	Route number	29	29	29	29	29	29	29
		pm	pm	pm	pm	pm	pm	pm
A	UQ Lakes E	6.16	6.26	6.36	6.46	6.56	7.06	7.16
B	Boggo Rd station PL5	6.19	6.29	6.39	6.49	6.59	7.09	7.19
C	P.A. Hospital station PL1	6.20	6.30	6.40	6.50	7.00	7.10	7.20
D	Woolloongabba station	6.25	6.35	6.45	6.55	7.05	7.15	7.25

Explanations

A Route 29 journeys operate during University terms only.



Train connections

Use route 29 for connecting with train services from/to Cleveland line, Beenleigh line, Gold Coast line at Boggo Rd station/Park Rd station.



Bus connections

Transfer to or from the following bus routes at Woolloongabba station: 66, 100, 110, 113, 115, 117, 124, 125, 172, 174, 175, 184, 185, 200, 203, 204, 210, 212, 214, 215, 220, 230, 235, 250, 475, 476.



Sunnybank Hills to University of Queensland

servicing Sunnybank Hills, Buranda and University of Queensland

Monday to Friday

map ref	Route number	139	139	139	139	139	139	139	139	139	139	139	139	139	139	139	139	139	
		am	am	am	am	am	am	am	am	am									
		6.50	A6.57	A7.05	A7.12	7.20	A7.27	A7.35	A7.42	7.50									
Q	Calam Rd, Sunnybank Hills	6.50	A6.57	A7.05	A7.12	7.20	A7.27	A7.35	A7.42	7.50	Route 139 operates every 7 or 8 minutes during University terms and every 30 minutes during University breaks until:	9.20	A9.27	A9.35	A9.42	9.50	A10.00	A10.09	10.24
P	Altandi	6.57	A7.04	A7.12	A7.19	7.27	A7.34	A7.42	A7.49	7.57		9.27	A9.34	A9.42	A9.49	9.57	A10.07	A10.16	10.31
O	Sunnybank	7.00	A7.07	A7.15	A7.22	7.30	A7.37	A7.45	A7.52	8.00		9.30	A9.37	A9.45	A9.52	10.00	A10.10	A10.19	10.34
N	Mains Rd park 'n' ride	7.04	A7.11	A7.19	A7.26	7.34	A7.41	A7.49	A7.56	8.04		9.34	A9.41	A9.49	A9.56	10.04	A10.14	A10.23	10.38
M	Griffith University station PL1	7.08	A7.16	A7.24	A7.31	7.39	A7.46	A7.54	A8.01	8.09		9.38	A9.45	A9.53	A10.00	10.08	A10.18	A10.27	10.42
L	Holland Park West station PL1	7.11	A7.19	A7.27	A7.34	7.42	A7.49	A7.57	A8.04	8.12		9.41	A9.48	A9.56	A10.03	10.11	A10.21	A10.30	10.45
K	Greenslopes station PL1	7.13	A7.21	A7.29	A7.36	7.44	A7.51	A7.59	A8.06	8.14		9.43	A9.50	A9.58	A10.05	10.13	A10.23	A10.32	10.47
E	Buranda Busway station PL1	7.15	A7.24	A7.32	A7.39	7.47	A7.54	A8.02	A8.09	8.17		9.45	A9.52	A10.00	A10.07	10.15	A10.25	A10.34	10.49
C	P.A. Hospital station PL2	7.17	A7.26	A7.34	A7.41	7.49	A7.56	A8.04	A8.11	8.19		9.47	A9.54	A10.02	A10.09	10.17	A10.27	A10.36	10.51
B	Boggo Rd station PL6	7.19	A7.29	A7.37	A7.44	7.52	A7.59	A8.07	A8.14	8.22		9.49	A9.56	A10.04	A10.11	10.19	A10.29	A10.38	10.53
A	UQ Lakes	7.24	A7.34	A7.42	A7.49	7.57	A8.04	A8.12	A8.19	8.27		9.54	A10.01	A10.09	A10.16	10.24	A10.34	A10.43	10.58

Monday to Friday (cont...)

map ref	Route number	139	139	139	139	139	139
		pm	pm	pm	pm	pm	pm
		4.27	A4.42	4.57	A5.11	5.25	A5.38
Q	Calam Rd, Sunnybank Hills	4.27	A4.42	4.57	A5.11	5.25	A5.38
P	Altandi	4.34	A4.49	5.04	A5.18	5.32	A5.45
O	Sunnybank	4.37	A4.52	5.07	A5.21	5.35	A5.48
N	Mains Rd park 'n' ride	4.41	A4.56	5.11	A5.25	5.39	A5.52
M	Griffith University station PL1	4.45	A5.00	5.15	A5.29	5.43	A5.56
L	Holland Park West station PL1	4.48	A5.03	5.18	A5.32	5.46	A5.59
K	Greenslopes station PL1	4.50	A5.05	5.20	A5.34	5.48	A6.01
E	Buranda Busway station PL1	4.52	A5.07	5.22	A5.36	5.50	A6.03
C	P.A. Hospital station PL2	4.54	A5.09	5.24	A5.38	5.52	A6.05
B	Boggo Rd station PL6	4.56	A5.11	5.26	A5.40	5.54	A6.07
A	UQ Lakes	5.01	A5.16	5.31	A5.45	5.59	A6.12



University of Queensland to Sunnybank Hills

servicing University of Queensland, Buranda and Sunnybank Hills

Monday to Friday

map ref	Route number	139	139	139	139	139	139	139	139	139	139	139	139	139	139	139	139	139	139	
		am	am	am	am															
		10.02	A10.17	10.32	A10.47															
A	UQ Lakes B	10.02	A10.17	10.32	A10.47	Route 139 operates every 15 minutes during University terms and every 30 minutes during University breaks until:	pm	pm	pm	pm	pm	pm	pm	pm	pm	pm	pm	pm	pm	pm
B	Boggo Rd station PL5	10.05	A10.20	10.35	A10.50		A2.15	2.30	A2.45	3.00	A3.14	3.30	A3.45	4.00	A4.10	A4.20	4.31	A4.41	A4.51	
C	P.A. Hospital station PL1	10.06	A10.21	10.36	A10.51		A2.18	2.33	A2.48	3.03	A3.17	3.33	A3.48	4.03	A4.13	A4.23	4.34	A4.44	A4.54	
E	Buranda Busway station PL2	10.08	A10.23	10.38	A10.53		A2.19	2.34	A2.49	3.04	A3.18	3.34	A3.49	4.04	A4.14	A4.24	4.35	A4.45	A4.55	
K	Greenslopes station PL2	10.10	A10.25	10.40	A10.55		A2.21	2.36	A2.51	3.06	A3.20	3.36	A3.51	4.06	A4.16	A4.26	4.37	A4.47	A4.57	
L	Holland Park West station PL2	10.12	A10.27	10.42	A10.57		A2.24	2.39	A2.54	3.09	A3.23	3.39	A3.54	4.09	A4.19	A4.29	4.40	A4.50	A5.00	
M	Griffith University station PL2	10.15	A10.30	10.45	A11.00		A2.26	2.41	A2.56	3.11	A3.25	3.41	A3.56	4.11	A4.21	A4.31	4.42	A4.52	A5.02	
N	Mains Rd park 'n' ride	10.19	A10.34	10.49	A11.04		A2.29	2.44	A2.59	3.14	A3.28	3.44	A3.59	4.14	A4.24	A4.34	4.45	A4.55	A5.05	
O	Sunnybank	10.22	A10.37	10.52	A11.07		A2.33	2.48	A3.03	3.18	A3.32	3.48	A4.03	4.18	A4.28	A4.38	4.49	A4.59	A5.09	
P	Altandi	10.25	A10.40	10.55	A11.10		A2.37	2.52	A3.07	3.22	A3.36	3.52	A4.07	4.22	A4.32	A4.42	4.53	A5.03	A5.13	
Q	Calam app Compton, Sunnybank Hills	10.33	A10.48	11.03	A11.18		A2.42	2.57	A3.12	3.27	A3.41	3.57	A4.12	4.27	A4.37	A4.47	4.58	A5.08	A5.18	
						A2.51	3.06	A3.21	3.36	A3.50	4.06	A4.21	4.36	A4.46	A4.56	5.07	A5.17	A5.27		

Monday to Friday (cont...)

map ref	Route number	139	139	139	139	139	139	139	139
		pm	pm	pm	pm	pm	pm	pm	pm
		5.01	A5.11	A5.21	5.31	A5.41	A5.51	6.01	A6.11
A	UQ Lakes B	5.01	A5.11	A5.21	5.31	A5.41	A5.51	6.01	A6.11
B	Boggo Rd station PL5	5.04	A5.14	A5.24	5.34	A5.44	A5.54	6.04	A6.14
C	P.A. Hospital station PL1	5.05	A5.15	A5.25	5.35	A5.45	A5.55	6.05	A6.15
E	Buranda Busway station PL2	5.07	A5.17	A5.27	5.37	A5.47	A5.57	6.07	A6.17
K	Greenslopes station PL2	5.10	A5.20	A5.30	5.40	A5.50	A5.59	6.09	A6.19
L	Holland Park West station PL2	5.12	A5.22	A5.32	5.42	A5.52	A6.01	6.11	A6.21
M	Griffith University station PL2	5.15	A5.25	A5.35	5.45	A5.55	A6.04	6.14	A6.24
N	Mains Rd park 'n' ride	5.19	A5.29	A5.39	5.49	A5.59	A6.08	6.18	A6.28
O	Sunnybank	5.23	A5.33	A5.43	5.53	A6.03	A6.13	6.23	A6.33
P	Altandi	5.28	A5.38	A5.48	5.58	A6.08	A6.16	6.26	A6.36
Q	Calam app Compton, Sunnybank Hills	5.37	A5.47	A5.57	6.07	A6.17	A6.24	6.34	A6.44

Explanations

A Route 139 journeys operate during University terms only.

Monday to Friday

map ref	Route number	169	169	169	169	169	169	169	169	169	169	169	169	169	169	169	169	169	169	169		
		am	am	am	am	am	am	am	am	am	am	am	am	am	am	am	am	am	am	am		
S	Eight Mile Plains station PL1	6.30	6.45	6.55	7.05	7.10	7.15	7.20	7.25	7.30	7.35	7.40	7.45	7.50	7.55	8.00	8.05	8.10	8.15	8.20	8.25	8.30
R	Upper Mount Gravatt station Garden City	6.32	6.47	6.57	7.07	7.12	7.17	7.22	7.27	7.32	7.37	7.42	7.47	7.52	7.57	8.02	8.07	8.12	8.17	8.22	8.27	8.32
M	Griffith University station PL1	6.35	6.50	7.00	7.10	7.15	7.20	7.25	7.30	7.35	7.40	7.45	7.50	7.55	8.00	8.05	8.10	8.15	8.20	8.25	8.30	8.35
L	Holland Park West station PL1	6.38	6.53	7.03	7.13	7.18	7.23	7.28	7.33	7.38	7.43	7.48	7.53	7.58	8.03	8.08	8.13	8.18	8.23	8.28	8.33	8.38
K	Greenslopes station PL1	6.41	6.56	7.06	7.16	7.21	7.26	7.31	7.36	7.41	7.46	7.51	7.56	8.01	8.06	8.11	8.16	8.21	8.26	8.31	8.36	8.41
E	Buranda Busway station PL1	6.43	6.58	7.08	7.18	7.23	7.28	7.33	7.38	7.43	7.48	7.53	7.58	8.03	8.08	8.13	8.18	8.23	8.28	8.33	8.38	8.43
C	P.A. Hospital station PL2	6.45	7.00	7.10	7.20	7.25	7.30	7.35	7.40	7.45	7.50	7.55	8.00	8.05	8.10	8.15	8.20	8.25	8.30	8.35	8.40	8.45
B	Boggo Rd station PL6	6.46	7.01	7.11	7.21	7.26	7.31	7.36	7.41	7.46	7.51	7.56	8.01	8.06	8.11	8.16	8.21	8.26	8.31	8.36	8.41	8.46
A	UQ Lakes	6.51	7.06	7.16	7.26	7.31	7.36	7.41	7.46	7.51	7.56	8.01	8.06	8.11	8.16	8.21	8.26	8.31	8.36	8.41	8.46	8.51

Monday to Friday (cont...)

map ref	Route number	169	Route 169 operates every 5 minutes until:										169	169	169	169	169	169	169	169	
		am	am	am	am	am	am	am	am	am	am	am	am	am	am	am	am	am	am	am	am
S	Eight Mile Plains station PL1	8.35	9.35	9.40	9.45	9.50	9.55	10.10	10.25	10.40	Route 169 operates every 15 minutes until:	4.40	4.55	5.10	5.25	5.40	5.55	6.10	6.25		
R	Upper Mount Gravatt station Garden City	8.37	9.37	9.42	9.47	9.52	9.57	10.12	10.27	10.42	4.42	4.57	5.12	5.27	5.42	5.57	6.12	6.27			
M	Griffith University station PL1	8.40	9.40	9.45	9.49	9.54	9.59	10.14	10.29	10.44	4.44	4.59	5.14	5.29	5.44	5.59	6.14	6.29			
L	Holland Park West station PL1	8.43	9.43	9.48	9.51	9.56	10.01	10.16	10.31	10.46	4.46	5.01	5.16	5.31	5.46	6.01	6.16	6.31			
K	Greenslopes station PL1	8.46	9.46	9.51	9.53	9.58	10.03	10.18	10.33	10.48	4.48	5.03	5.18	5.33	5.48	6.03	6.18	6.33			
E	Buranda Busway station PL1	8.48	9.48	9.53	9.55	10.00	10.05	10.20	10.35	10.50	4.50	5.05	5.20	5.35	5.50	6.05	6.20	6.35			
C	P.A. Hospital station PL2	8.50	9.50	9.55	9.57	10.02	10.07	10.22	10.37	10.52	4.52	5.07	5.22	5.37	5.52	6.07	6.22	6.37			
B	Boggo Rd station PL6	8.51	9.51	9.56	9.58	10.03	10.08	10.23	10.38	10.53	4.53	5.08	5.23	5.38	5.53	6.08	6.23	6.38			
A	UQ Lakes	8.56	9.56	10.01	10.03	10.08	10.13	10.28	10.43	10.58	4.58	5.13	5.28	5.43	5.58	6.13	6.28	6.43			

Monday to Friday (cont...)

map ref	Route number	169	169	169	169	169	169	169	169	
		pm	pm	pm	pm	pm	pm	pm	pm	
S	Eight Mile Plains station PL1	6.40	6.55	7.10	7.25	7.40	7.55	8.10	8.25	8.40
R	Upper Mount Gravatt station Garden City	6.42	6.57	7.12	7.27	7.42	7.57	8.12	8.27	8.42
M	Griffith University station PL1	6.44	6.59	7.14	7.29	7.44	7.59	8.14	8.29	8.44
L	Holland Park West station PL1	6.46	7.01	7.16	7.31	7.46	8.01	8.16	8.31	8.46
K	Greenslopes station PL1	6.48	7.03	7.18	7.33	7.48	8.03	8.18	8.33	8.48
E	Buranda Busway station PL1	6.50	7.05	7.20	7.35	7.50	8.05	8.20	8.35	8.50
C	P.A. Hospital station PL2	6.52	7.07	7.22	7.37	7.52	8.07	8.22	8.37	8.52
B	Boggo Rd station PL6	6.53	7.08	7.23	7.38	7.53	8.08	8.23	8.38	8.53
A	UQ Lakes	6.58	7.13	7.28	7.43	7.58	8.13	8.28	8.43	8.58

Saturday, Sunday & public holidays*

map ref	Route number	169	169	169	169	169	169	169	169	169	169	169	169	169	169	169	169	169	169	
		am	am	am	am	am	am	am	pm	pm	pm	pm	pm	pm	pm	pm	pm	pm	pm	
S	Eight Mile Plains station PL1	8.00	8.30	9.00	9.30	10.00	10.30	11.00	11.30	12.00	12.30	1.00	1.30	2.00	2.30	3.00	3.30	4.00	4.30	5.00
R	Upper Mount Gravatt station Garden City	8.02	8.32	9.02	9.32	10.02	10.32	11.02	11.32	12.02	12.32	1.02	1.32	2.02	2.32	3.02	3.32	4.02	4.32	5.02
M	Griffith University station PL1	8.04	8.34	9.04	9.34	10.04	10.34	11.04	11.34	12.04	12.34	1.04	1.34	2.04	2.34	3.04	3.34	4.04	4.34	5.04
L	Holland Park West station PL1	8.06	8.36	9.06	9.36	10.06	10.36	11.06	11.36	12.06	12.36	1.06	1.36	2.06	2.36	3.06	3.36	4.06	4.36	5.06
K	Greenslopes station PL1	8.08	8.38	9.08	9.38	10.08	10.38	11.08	11.38	12.08	12.38	1.08	1.38	2.08	2.38	3.08	3.38	4.08	4.38	5.08
E	Buranda Busway station PL1	8.10	8.40	9.10	9.40	10.10	10.40	11.10	11.40	12.10	12.40	1.10	1.40	2.10	2.40	3.10	3.40	4.10	4.40	5.10
C	P.A. Hospital station PL2	8.12	8.42	9.12	9.42	10.12	10.42	11.12	11.42	12.12	12.42	1.12	1.42	2.12	2.42	3.12	3.42	4.12	4.42	5.12
B	Boggo Rd station PL6	8.13	8.43	9.13	9.43	10.13	10.43	11.13	11.43	12.13	12.43	1.13	1.43	2.13	2.43	3.13	3.43	4.13	4.43	5.13
A	UQ Lakes	8.18	8.48	9.18	9.48	10.18	10.48	11.18	11.48	12.18	12.48	1.18	1.48	2.18	2.48	3.18	3.48	4.18	4.48	5.18

Explanations

* Public holidays – generally, a weekend timetable will operate on most gazetted public holidays. Please visit translink.com.au or call 13 12 30 for confirmation of public holiday timetables.

Monday to Friday

map ref	Route number	169	169	169	169	169	169	169	169	169	169	169	169	169	169	169	169	169	169	169	
		am	am	am	am	am	am	am	am	am	am	am	am	am	am	am	am	am	am	am	
A	UQ Lakes A	6.55	7.15	7.35	7.55	8.15	8.35	8.55	9.15	9.32	9.47	10.02	10.17	10.32	Route 169 operates every 15 minutes until:	1.47	1.57	2.07	2.17	2.27	2.37
B	Boggo Rd station PL5	6.58	7.18	7.38	7.58	8.18	8.38	8.58	9.18	9.35	9.50	10.05	10.20	10.35		1.50	2.00	2.10	2.20	2.30	2.40
C	P.A. Hospital station PL1	6.59	7.19	7.39	7.59	8.19	8.39	8.59	9.19	9.36	9.51	10.06	10.21	10.36		1.51	2.01	2.11	2.21	2.31	2.41
E	Buranda Busway station PL2	7.01	7.21	7.41	8.01	8.21	8.41	9.01	9.21	9.38	9.53	10.08	10.23	10.38		1.53	2.03	2.13	2.23	2.33	2.43
K	Greenslopes station PL2	7.03	7.23	7.43	8.03	8.23	8.43	9.03	9.23	9.40	9.55	10.10	10.25	10.40		1.55	2.05	2.15	2.25	2.35	2.45
L	Holland Park West station PL2	7.05	7.25	7.45	8.05	8.25	8.45	9.05	9.25	9.42	9.57	10.12	10.27	10.42		1.57	2.07	2.17	2.27	2.37	2.47
M	Griffith University station PL2	7.08	7.28	7.48	8.08	8.28	8.48	9.08	9.28	9.45	10.00	10.15	10.30	10.45		2.00	2.10	2.20	2.30	2.40	2.50
R	Upper Mount Gravatt station Garden City	7.11	7.31	7.51	8.11	8.31	8.51	9.11	9.31	9.48	10.03	10.18	10.33	10.48		2.03	2.13	2.23	2.33	2.43	2.53
S	Eight Mile Plains station PL2	7.16	7.36	7.56	8.16	8.36	8.56	9.16	9.36	9.53	10.08	10.23	10.38	10.53		2.08	2.18	2.28	2.38	2.48	2.58

Monday to Friday (cont...)

map ref	Route number	169	169	169	169	169	169	169	169	169	169	169	169	169	169	169	169	169	169	169		
		pm	pm	pm	pm	pm	pm	pm	pm	pm	pm	pm	pm	pm	pm	pm	pm	pm	pm	pm		
A	UQ Lakes A	2.47	2.57	3.07	3.17	3.27	3.37	3.47	3.57	4.07	4.17	4.27	4.37	4.47	4.57	5.07	5.17	5.27	5.37	5.47	5.57	6.07
B	Boggo Rd station PL5	2.50	3.00	3.10	3.20	3.30	3.40	3.50	4.00	4.10	4.20	4.30	4.40	4.50	5.00	5.10	5.20	5.30	5.40	5.50	6.00	6.10
C	P.A. Hospital station PL1	2.51	3.01	3.11	3.21	3.31	3.41	3.51	4.01	4.11	4.21	4.31	4.41	4.51	5.01	5.11	5.21	5.31	5.41	5.51	6.01	6.11
E	Buranda Busway station PL2	2.53	3.03	3.13	3.23	3.33	3.43	3.53	4.03	4.13	4.23	4.33	4.43	4.53	5.03	5.13	5.23	5.33	5.43	5.53	6.03	6.13
K	Greenslopes station PL2	2.55	3.05	3.15	3.25	3.35	3.45	3.55	4.05	4.15	4.25	4.35	4.45	4.55	5.05	5.15	5.25	5.35	5.45	5.55	6.05	6.15
L	Holland Park West station PL2	2.57	3.07	3.17	3.27	3.37	3.47	3.57	4.07	4.17	4.27	4.37	4.47	4.57	5.07	5.17	5.27	5.37	5.47	5.57	6.07	6.17
M	Griffith University station PL2	3.00	3.10	3.20	3.30	3.40	3.50	4.00	4.10	4.20	4.30	4.40	4.50	5.00	5.10	5.20	5.30	5.40	5.50	6.00	6.10	6.20
R	Upper Mount Gravatt station Garden City	3.03	3.13	3.23	3.33	3.43	3.53	4.03	4.13	4.23	4.33	4.43	4.53	5.03	5.13	5.23	5.33	5.43	5.53	6.03	6.13	6.23
S	Eight Mile Plains station PL2	3.08	3.18	3.28	3.38	3.48	3.58	4.08	4.18	4.28	4.38	4.48	4.58	5.08	5.18	5.28	5.38	5.48	5.58	6.08	6.18	6.28

Monday to Friday (cont...)

map ref	Route number	169	169	169	169	169	169	169	169	169	169	169	169	169	169	169	169	169	169	169	
		pm	pm	pm	pm	pm	pm	pm	pm	pm	pm	pm	pm	pm	pm	pm	pm	pm	pm	pm	pm
A	UQ Lakes A	6.17	6.32	6.47	7.02	7.17	7.32	7.47	8.02	8.17	8.32	8.47	9.02								
B	Boggo Rd station PL5	6.20	6.35	6.50	7.05	7.20	7.35	7.50	8.05	8.20	8.35	8.50	9.05								
C	P.A. Hospital station PL1	6.21	6.36	6.51	7.06	7.21	7.36	7.51	8.06	8.21	8.36	8.51	9.06								
E	Buranda Busway station PL2	6.23	6.38	6.53	7.08	7.23	7.38	7.53	8.08	8.23	8.38	8.53	9.08								
K	Greenslopes station PL2	6.25	6.40	6.55	7.10	7.25	7.40	7.55	8.10	8.25	8.40	8.55	9.10								
L	Holland Park West station PL2	6.27	6.42	6.57	7.12	7.27	7.42	7.57	8.12	8.27	8.42	8.57	9.12								
M	Griffith University station PL2	6.30	6.45	7.00	7.15	7.30	7.45	8.00	8.15	8.30	8.45	9.00	9.15								
R	Upper Mount Gravatt station Garden City	6.33	6.48	7.03	7.18	7.33	7.48	8.03	8.18	8.33	8.48	9.03	9.18								
S	Eight Mile Plains station PL2	6.38	6.53	7.08	7.23	7.38	7.53	8.08	8.23	8.38	8.53	9.08	9.23								

Saturday, Sunday & public holidays*

map ref	Route number	169	169	169	169	169	169	169	169	169	169	169	169	169	169	169	169	169	169	169
		am	am	am	am	am	pm	pm	pm	pm	pm	pm	pm	pm	pm	pm	pm	pm	pm	pm
A	UQ Lakes A	9.52	10.22	10.52	11.22	11.52	12.22	12.52	1.22	1.52	2.22	2.52	3.22	3.52	4.22	4.52	5.22	5.52		
B	Boggo Rd station PL5	9.55	10.25	10.55	11.25	11.55	12.25	12.55	1.25	1.55	2.25	2.55	3.25	3.55	4.25	4.55	5.25	5.55		
C	P.A. Hospital station PL1	9.56	10.26	10.56	11.26	11.56	12.26	12.56	1.26	1.56	2.26	2.56	3.26	3.56	4.26	4.56	5.26	5.56		
E	Buranda Busway station PL2	9.58	10.28	10.58	11.28	11.58	12.28	12.58	1.28	1.58	2.28	2.58	3.28	3.58	4.28	4.58	5.28	5.58		
K	Greenslopes station PL2	10.00	10.30	11.00	11.30	12.00	12.30	1.00	1.30	2.00	2.30	3.00	3.30	4.00	4.30	5.00	5.30	6.00		
L	Holland Park West station PL2	10.02	10.32	11.02	11.32	12.02	12.32	1.02	1.32	2.02	2.32	3.02	3.32	4.02	4.32	5.02	5.32	6.02		
M	Griffith University station PL2	10.05	10.35	11.05	11.35	12.05	12.35	1.05	1.35	2.05	2.35	3.05	3.35	4.05	4.35	5.05	5.35	6.05		
R	Upper Mount Gravatt station Garden City	10.08	10.38	11.08	11.38	12.08	12.38	1.08	1.38	2.08	2.38	3.08	3.38	4.08	4.38	5.08	5.38	6.08		
S	Eight Mile Plains station PL2	10.13	10.43	11.13	11.43	12.13	12.43	1.13	1.43	2.13	2.43	3.13	3.43	4.13	4.43	5.13	5.43	6.13		

Explanations

* Public holidays – generally, a weekend timetable will operate on most gazetted public holidays. Please visit translink.com.au or call 13 12 30 for confirmation of public holiday timetables.

Monday to Friday

map ref	Route number	209	209	209	209	209	209	209	209	209	209	209	209	209	209	209	209	209	209	209	209	
		am	am	am	am	am	am	am	am	am	am	am	am	am	am	am	am	am	am	am	am	am
J	Carindale Interchange H	6.35	A6.50	7.05	A7.12	7.20	A7.27	7.35	A7.42	7.50	A7.57	8.05	A8.10	A8.15	8.20	A8.27	8.35	A8.42	8.50	A8.57	9.05	A9.12
I	Carina Shops at Jones Rd	6.38	A6.53	7.08	A7.15	7.23	A7.30	7.38	A7.45	7.53	A8.00	8.08	A8.13	A8.18	8.23	A8.30	8.38	A8.45	8.53	A9.00	9.08	A9.15
H	Coorparoo at Cavendish Rd	6.44	A6.59	7.14	A7.24	7.32	A7.39	7.47	A7.54	8.02	A8.09	8.17	A8.22	A8.27	8.32	A8.39	8.46	A8.53	9.01	A9.08	9.16	A9.23
G	Langlands Park station PL1	6.47	A7.02	7.17	A7.28	7.36	A7.43	7.51	A7.58	8.06	A8.13	8.21	A8.26	A8.31	8.36	A8.43	8.50	A8.57	9.05	A9.12	9.20	A9.27
F	Stones Corner station PL1	6.48	A7.03	7.18	A7.29	7.37	A7.44	7.52	A7.59	8.07	A8.14	8.22	A8.27	A8.32	8.37	A8.44	8.51	A8.58	9.06	A9.13	9.21	A9.28
E	Buranda Busway station PL2	6.49	A7.04	7.19	A7.30	7.38	A7.45	7.53	A8.00	8.08	A8.15	8.23	A8.28	A8.33	8.38	A8.45	8.52	A8.59	9.07	A9.14	9.22	A9.29
C	P.A. Hospital station PL2	6.51	A7.06	7.21	A7.32	7.40	A7.47	7.55	A8.02	8.10	A8.17	8.25	A8.30	A8.35	8.40	A8.47	8.54	A9.01	9.09	A9.16	9.24	A9.31
B	Boggo Rd station PL6	6.52	A7.07	7.22	A7.33	7.41	A7.48	7.56	A8.03	8.11	A8.18	8.26	A8.31	A8.36	8.41	A8.48	8.55	A9.02	9.10	A9.17	9.25	A9.32
A	UQ Lakes	6.59	A7.14	7.29	A7.48	7.56	A8.03	8.11	A8.18	8.26	A8.33	8.41	A8.46	A8.51	8.56	A9.03	9.02	A9.09	9.17	A9.24	9.32	A9.39

Monday to Friday (cont...)

map ref	Route number	209	209	209	209	209	209	209	209	209	209	209	209	209		
		am	am	am	am	am	am	am	pm	pm	pm	pm	pm	pm		
J	Carindale Interchange H	9.20	A9.27	9.35	9.50	10.05	10.20	Route 209 operates every 15 minutes until:	11.50	12.09	12.24	12.39	12.54	Route 209 operates every 15 minutes until:	5.54	6.09
I	Carina Shops at Jones Rd	9.23	A9.30	9.38	9.53	10.08	10.23		11.52	12.11	12.26	12.41	12.56		5.56	6.11
H	Coorparoo at Cavendish Rd	9.31	A9.38	9.46	10.01	10.16	10.31		11.58	12.17	12.32	12.47	1.02		6.02	6.17
G	Langlands Park station PL1	9.35	A9.42	9.50	10.05	10.20	10.35		12.01	12.20	12.35	12.50	1.05		6.05	6.20
F	Stones Corner station PL1	9.36	A9.43	9.51	10.06	10.21	10.36		12.02	12.21	12.36	12.51	1.06		6.06	6.21
E	Buranda Busway station PL2	9.37	A9.44	9.52	10.07	10.22	10.37		12.03	12.22	12.37	12.52	1.07		6.07	6.22
C	P.A. Hospital station PL2	9.39	A9.46	9.54	10.09	10.24	10.39		12.05	12.24	12.39	12.54	1.09		6.09	6.24
B	Boggo Rd station PL6	9.40	A9.47	9.55	10.10	10.25	10.40		12.06	12.25	12.40	12.55	1.10		6.10	6.25
A	UQ Lakes	9.47	A9.54	10.02	10.17	10.32	10.47		12.13	12.32	12.47	1.02	1.17		6.19	6.34

Saturday, Sunday & public holidays*

map ref	Route number	209	209	209	209	209	209	209	209	209	
		am	am	am	am	pm	pm	pm	pm	pm	
J	Carindale Interchange H	8.16	9.16	10.16	11.16	12.16	1.16	2.16	3.16	4.16	5.16
I	Carina Shops at Jones Rd	8.19	9.19	10.19	11.19	12.19	1.19	2.19	3.19	4.19	5.19
H	Coorparoo at Cavendish Rd	8.26	9.26	10.26	11.26	12.26	1.26	2.26	3.26	4.26	5.26
G	Langlands Park station PL1	8.29	9.29	10.29	11.29	12.29	1.29	2.29	3.29	4.29	5.29
F	Stones Corner station PL1	8.30	9.30	10.30	11.30	12.30	1.30	2.30	3.30	4.30	5.30
E	Buranda Busway station PL2	8.32	9.32	10.32	11.32	12.32	1.32	2.32	3.32	4.32	5.32
C	P.A. Hospital station PL2	8.34	9.34	10.34	11.34	12.34	1.34	2.34	3.34	4.34	5.34
B	Boggo Rd station PL6	8.35	9.35	10.35	11.35	12.35	1.35	2.35	3.35	4.35	5.35
A	UQ Lakes	8.40	9.40	10.40	11.40	12.40	1.40	2.40	3.40	4.40	5.40

Explanations

A Route 209 journeys operate during University terms only.

* Public holidays – generally, a weekend timetable will operate on most gazetted public holidays. Please visit translink.com.au or call 13 12 30 for confirmation of public holiday timetables.

Monday to Friday

map ref	Route number	209	209	209	209		209	209	209	209	209	209	209	209	209	209	209	209	209	209	
		am	am	am	am		pm	pm	pm	pm	pm	pm	pm	pm	pm	pm	pm	pm	pm	pm	
A	UQ Lakes C	9.53	10.08	10.23	10.38	Route 209 operates every 15 minutes until:	3.38	3.48	3.53	4.08	4.23	4.38	4.48	4.53	5.08	5.23	5.37	5.48	5.53	6.08	6.23
B	Boggo Rd station PL5	9.56	10.11	10.26	10.41		3.41	3.51	3.56	4.11	4.26	4.41	4.51	4.56	5.11	5.26	5.40	5.51	5.56	6.11	6.26
C	P.A. Hospital station PL1	9.57	10.12	10.27	10.42		3.42	3.52	3.57	4.12	4.27	4.42	4.52	4.57	5.12	5.27	5.43	5.54	5.59	6.14	6.29
E	Buranda Busway station PL2	9.59	10.14	10.29	10.44		3.44	3.54	3.59	4.14	4.29	4.44	4.54	4.59	5.14	5.29	5.45	5.56	6.01	6.16	6.31
F	Stones Corner station PL2	10.01	10.16	10.31	10.46		3.46	3.56	4.01	4.16	4.31	4.46	4.56	5.01	5.16	5.31	5.46	5.57	6.02	6.17	6.32
G	Langlands Park station PL2	10.02	10.17	10.32	10.47		3.47	3.57	4.02	4.17	4.32	4.47	4.57	5.02	5.17	5.32	5.47	5.58	6.03	6.18	6.33
H	Coorparoo at Cavendish Rd	10.05	10.20	10.35	10.50		3.50	4.00	4.05	4.20	4.35	4.50	5.00	5.05	5.20	5.35	5.50	6.01	6.06	6.21	6.36
I	Carina Shops at Jones Rd	10.10	10.25	10.40	10.55		3.59	4.09	4.14	4.29	4.44	4.59	5.09	5.14	5.29	5.44	5.56	6.07	6.12	6.27	6.42
J	Carindale Interchange	10.19	10.34	10.49	11.04		4.08	4.18	4.23	4.38	4.53	5.08	5.18	5.23	5.38	5.53	6.05	6.16	6.21	6.36	6.51

Monday to Friday (cont...)

map ref	Route number	209	209	209	209	209	209	209	209	209	209	
		pm	pm	pm	pm	pm	pm	pm	pm	pm	pm	
A	UQ Lakes C	6.38	6.53	7.08	7.23	7.38	7.53	8.08	8.23	8.38	8.53	9.08
B	Boggo Rd station PL5	6.41	6.56	7.11	7.26	7.41	7.56	8.11	8.26	8.41	8.56	9.11
C	P.A. Hospital station PL1	6.44	6.57	7.12	7.27	7.42	7.57	8.12	8.27	8.42	8.57	9.12
E	Buranda Busway station PL2	6.46	6.58	7.13	7.28	7.43	7.58	8.13	8.28	8.43	8.58	9.13
F	Stones Corner station PL2	6.47	7.00	7.15	7.30	7.45	8.00	8.15	8.30	8.45	9.00	9.15
G	Langlands Park station PL2	6.48	7.01	7.16	7.31	7.46	8.01	8.16	8.31	8.46	9.01	9.16
H	Coorparoo at Cavendish Rd	6.51	7.04	7.19	7.34	7.49	8.04	8.19	8.34	8.49	9.04	9.19
I	Carina Shops at Jones Rd	6.57	7.09	7.24	7.39	7.54	8.09	8.24	8.39	8.54	9.09	9.24
J	Carindale Interchange	7.06	7.16	7.31	7.46	8.01	8.16	8.31	8.46	9.01	9.16	9.31

Saturday, Sunday & public holidays*

map ref	Route number	209	209	209	209	209	209	209	209	209	
		am	am	am	am	pm	pm	pm	pm	pm	
A	UQ Lakes C	8.44	9.44	10.44	11.44	12.44	1.44	2.44	3.44	4.44	5.44
B	Boggo Rd station PL5	8.47	9.47	10.47	11.47	12.47	1.47	2.47	3.47	4.47	5.47
C	P.A. Hospital station PL1	8.48	9.48	10.48	11.48	12.48	1.48	2.48	3.48	4.48	5.48
E	Buranda Busway station PL2	8.50	9.50	10.50	11.50	12.50	1.50	2.50	3.50	4.50	5.50
F	Stones Corner station PL2	8.52	9.52	10.52	11.52	12.52	1.52	2.52	3.52	4.52	5.52
G	Langlands Park station PL2	8.53	9.53	10.53	11.53	12.53	1.53	2.53	3.53	4.53	5.53
H	Coorparoo at Cavendish Rd	8.55	9.55	10.55	11.55	12.55	1.55	2.55	3.55	4.55	5.55
I	Carina Shops at Jones Rd	9.01	10.01	11.01	12.01	1.01	2.01	3.01	4.01	5.01	6.01
J	Carindale Interchange	9.08	10.08	11.08	12.08	1.08	2.08	3.08	4.08	5.08	6.08

Explanations

* Public holidays – generally, a weekend timetable will operate on most gazetted public holidays. Please visit translink.com.au or call 13 12 30 for confirmation of public holiday timetables.