

# Secure taxi ranks and NightLink FlatFare share ride taxi service

## Brisbane CBD, Fortitude Valley and Caxton Street

**Secure taxi ranks** operate on Friday and Saturday nights and are staffed by experienced taxi rank marshals and security guards. There is also CCTV surveillance in place. At a secure taxi rank, you can expect:

- to queue in an environment that is free from unruly and inappropriate behaviour
- an organised supply of taxis to the rank to meet demand
- management of the flow of passengers and organisation of share rides as required
- answers to customer queries about routes and fares.

**NightLink FlatFare taxis** operate from specified secure taxi ranks on Friday and Saturday nights to get people home quickly and safely from Brisbane's Central Business District (CBD) and Fortitude Valley. It's operated by Black & White Cabs ([www.blackandwhitecabs.com.au](http://www.blackandwhitecabs.com.au)) and Yellow Cabs ([www.yellowcab.com.au](http://www.yellowcab.com.au)) in partnership with the Taxi Council of Queensland and the Department of Transport and Main Roads.

NightLink FlatFare taxis can't be pre-booked. You pay a flat fare rate to share the ride home with others going in the same direction. FlatFare services offer:

- single fare – one person fare
- couples fare – a two person fare
- group fare – a group of five people or more travelling to same location.

Single passengers and couples using the service will need to wait until a suitable group going in the same general direction can be formed by the marshal to share the taxi. To minimise delay, you must pay cash directly to the driver at the beginning of the journey. Credit card or EFTPOS payments are not accepted.

NightLink FlatFare taxis operate within a zone system. Please refer to the comprehensive list of suburbs and zones attached.

For more information speak to the marshal at the NightLink FlatFare rank or go to [translink.com.au](http://translink.com.au).

*All prices current as of 21 February 2013*



zone	single fare (for one person at one drop-off point)	couples fare (for two people at one drop-off point)	group fare* (for five people or more at one drop-off point)
1A	\$6	\$9	\$22
1	\$9	\$12	\$26
2A	\$14	\$20	\$35
2	\$17	\$22	\$39
3A	\$21	\$26	\$47
3	\$24	\$31	\$54
4A	\$27	\$34	\$59
4	\$30	\$39	\$65
5A	\$33	\$44	\$72
5	\$36	\$48	\$79
6A	\$43	\$53	\$89
6	\$48	\$60	\$99

\* With group fares there will be a \$5 charge for every extra drop-off in the same zone.


### As a passenger in all taxi services:

- Pay the fare
- Give clear directions
- Don't drink
- Don't smoke
- Wear a seatbelt
- Leave the cab clean
- Don't eat
- Don't distract the driver

**BRISBANE CBD**



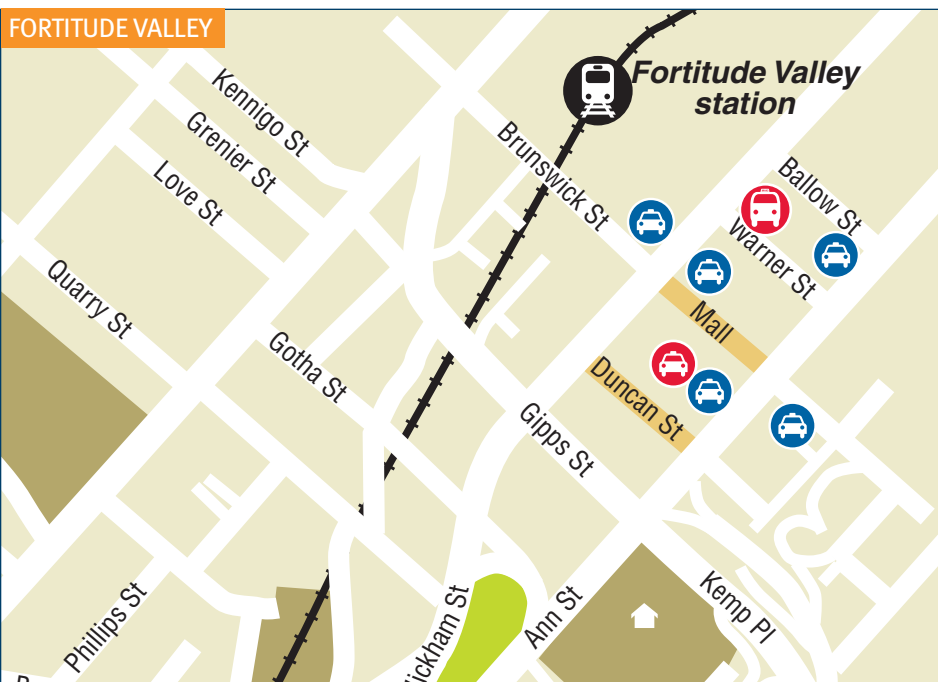
**BRISBANE CBD**

Secure ranks 	Friday	Saturday
Eagle Street – outside Friday’s	Midnight to 4am	11pm to 4am
Edward Street – between Elizabeth and Charlotte Streets	(Friday) 11.30pm to 4am	(Saturday) 11.30pm to 4.30am
Elizabeth Street – corner Elizabeth & Albert Streets	11pm to 3am	11pm to 4am
George Street – near Conrad Treasury Casino (approaching Queen Street Mall)	11pm to 4am	11pm to 4am

NightLink FlatFare ranks* 	Friday	Saturday
Eagle Street – outside Friday’s	Midnight to 4am	11pm to 4am


\* operates from the head of the secure rank

**FORTITUDE VALLEY**



**FORTITUDE VALLEY**

Secure ranks 	Friday	Saturday
Ann Street – outside X&Y Bar	(Friday) 11.30pm to 5.30am	(Saturday) 11.30pm to 5.30am
Brunswick North – on Brunswick Street (approaching corner of Wickham Street)	Does not operate	Midnight to 5am
Brunswick South – on Brunswick Street (between Ann and McLachlan Streets)	Does not operate	Midnight to 5am
Wickham Street – outside McWhirters	(Friday) 11.30pm to 5.30am	(Saturday) 11.30pm to 5.30am

NightLink FlatFare Maxi Taxi rank	Friday	Saturday
Warner Street – outside McWhirters (approaching Wickham Street) 	(Friday) Midnight to 5am	(Saturday) Midnight to 5.30am
Ann Street – outside X&Y Bar	(Friday) 11.30pm to 5.30am	(Saturday) 11.30pm to 5.30am

**CAXTON STREET, PADDINGTON**



**CAXTON STREET, PADDINGTON**

Secure rank 	Friday	Saturday
Caxton Street – outside Caxton Hotel	11pm to 3am	11pm to 4am

# Brisbane suburbs and taxi zones

Suburb	Zone
17 Mile Rocks	4A
Acacia Ridge	4A
Albany Creek	4A
Albion	2A
Alderley	2A
Alexandra Hills	5
Algester	5A
Annerley	2A
Arana Hills	3
Ascot	2
Ashgrove	2A
Ashgrove West	2
Aspley	4A
Auchenflower	2A
Bald Hills	4A
Balmoral	2
Banyo	4A
Bardon	2A
Bellbird Park	6A
Bellbowrie	5A
Belmont	3
Birkdale	5A
Boondall	4A
Boronia Heights	6
Bowen Hills	1A
Bracken Ridge	5A
Bray Park	5A
Brendale	5A
Bridgeman Downs	4A
Brighton	5A
Brisbane City	1A
Brookfield	4A
Browns Plains	5
Bulimba	2
Buranda	2A
Calamvale	5A
Camp Hill	2
Cannon Hill	2
Capalaba	5A
Cape Cleveland	6
Carina	3A
Carina Heights	3A
Carindale	3A
Carseldine	4A
Chandler	4A
Chapel Hill	3A
Chelmer	3A
Chermside	3
Chermside West	4A
Clayfield	2
Cleveland	6
Clontarf	6A
Collingwood Park	6A
Coopers Plains	4A
Coorparoo	2A
Corinda	3A
Cornubia	6
Crestmead	6A
Daisy Hill	6
Darra	4

Suburb	Zone
Deagon	4A
Dinmore	6A
Doolandella	5A
Drewvale	5A
Durack	4
Dutton Park	2A
Eagle Junction	2
East Brisbane	2A
Eatons Hill	5A
Eight Mile Plns	4
Ellen Grove	5A
Enoggera	2
Everton Hills	3A
Everton Park	3A
Fairfield	2A
Ferny Grove	4A
Ferny Hills	4A
Fig Tree Pocket	3A
Fitzgibbon	4A
Forest Lake	5A
Forestdale	6A
Fortitude Valley	1A
Fruitgrove	4
Gailes	5A
Galloways Hill	2
Gaythorne	3A
Geebung	3
Gordon Park	2A
Graceville	3A
Grange	2
Greenbank	6A
Greenslopes	2
Grovely	3A
Gumdale	4A
Hamilton	2A
Hawthorne	2
Hemmant	3
Hendra	2
Heritage Park	6A
Herston	2A
Highgate Hill	2A
Hill End	2A
Hillcrest	6A
Holland Park	3A
Holland Park West	3A
Inala	5A
Indooroopilly	2
Jamboree Heights	4A
Jay Park	2
Jindalee	4A
Jubilee	2A
Kalinga	2
Kallangur	6A
Kangaroo Point	2A
Kedron	3A
Kelvin Grove	2A
Kenmore	3
Kenmore Hills	4A
Keperra	3A
Kingston	5

Suburb	Zone
Kippa Ring	6A
Kuraby	5A
Lawnton	5
Logan Central	5
Loganholme	5
Loganlea	6A
Lone Pine	3A
Long Pocket	2
Lota	4
Lutwyche	2A
Macgregor	4A
Mackenzie	4A
Manly	4
Manly West	4
Mansfield	3
Margate	6A
Marsden	6
McDowall	3A
Meadowbrook	6
Meeandah	3
Milton	2A
Mitchelton	3A
Moggill	5A
Moorooka	3A
Morningside	2
Mt Coot-tha	2
Mt Ommaney	4A
Mt. Gravatt	3A
Mt. Gravatt East	3A
Murarrie	3A
Murrumba Downs	6
Nashville	5A
Nathan	3A
New Farm	1A
Newmarket	2A
Newstead	1A
Norman Park	2A
Normanby	1A
Northgate	3A
Nudgee	4A
Nudgee Beach	4
Nundah	3A
Ormiston	6A
Oxford Park	3A
Oxley	4A
Paddington	2A
Park Ridge	6A
Petrie	6
Petrie Terrace	1A
Pinjarra Hills	4A
Pinkenba	3
Rainworth	2A
Red Hill	2A
Redbank	6A
Redbank Plains	6A
Redcliffe	6A
Regents Park	6A
Richlands	5A
Riverhills	4
Robertson	4A

Suburb	Zone
Rochedale South	5A
Rocklea	3A
Rosalie	2A
Rothwell	6A
Runcorn	4A
Salisbury	3A
Sandgate	4
Scarborough	6
Seven Hills	2
Shailer Park	6A
Sherwood	3A
Shorncliffe	4
Sinnamon Park	4A
Slacks Creek	5A
South Brisbane	1
SouthBank	1
Spring Hill	1A
Springwood	5A
St Johns Wood	3A
St. Lucia	2
Stafford	2
Stafford Heights	3A
Stones Corner	2A
Strathpine	5A
Stretton	5A
Sumner	4
Sunnybank	4A
Sunnybank Hills	4
Taigum	4A
Taringa	2A
Tarragindi	2
The Gap	3A
Thornlands	6A
Thornside	5A
Tingalpa	3A
Toombul	3A
Toowong	2A
Torwood	2A
Underwood	5A
Upper Kedron	4A
Upper Mt. Gravatt	3
Virginia	3
Wacol	5A
Wakerley	4A
Wavell Heights	3A
Wellington Point	5
West End	1
Westlake	4
Whites Hill	2
Wilston	2A
Windsor	2A
Wishart	3
Woodridge	5
Woolloongabba	2A
Wooloowin	2
Wynnum	4
Wynnum West	4
Yeerongpilly	2
Yeronga	2
Zillmere	4A