








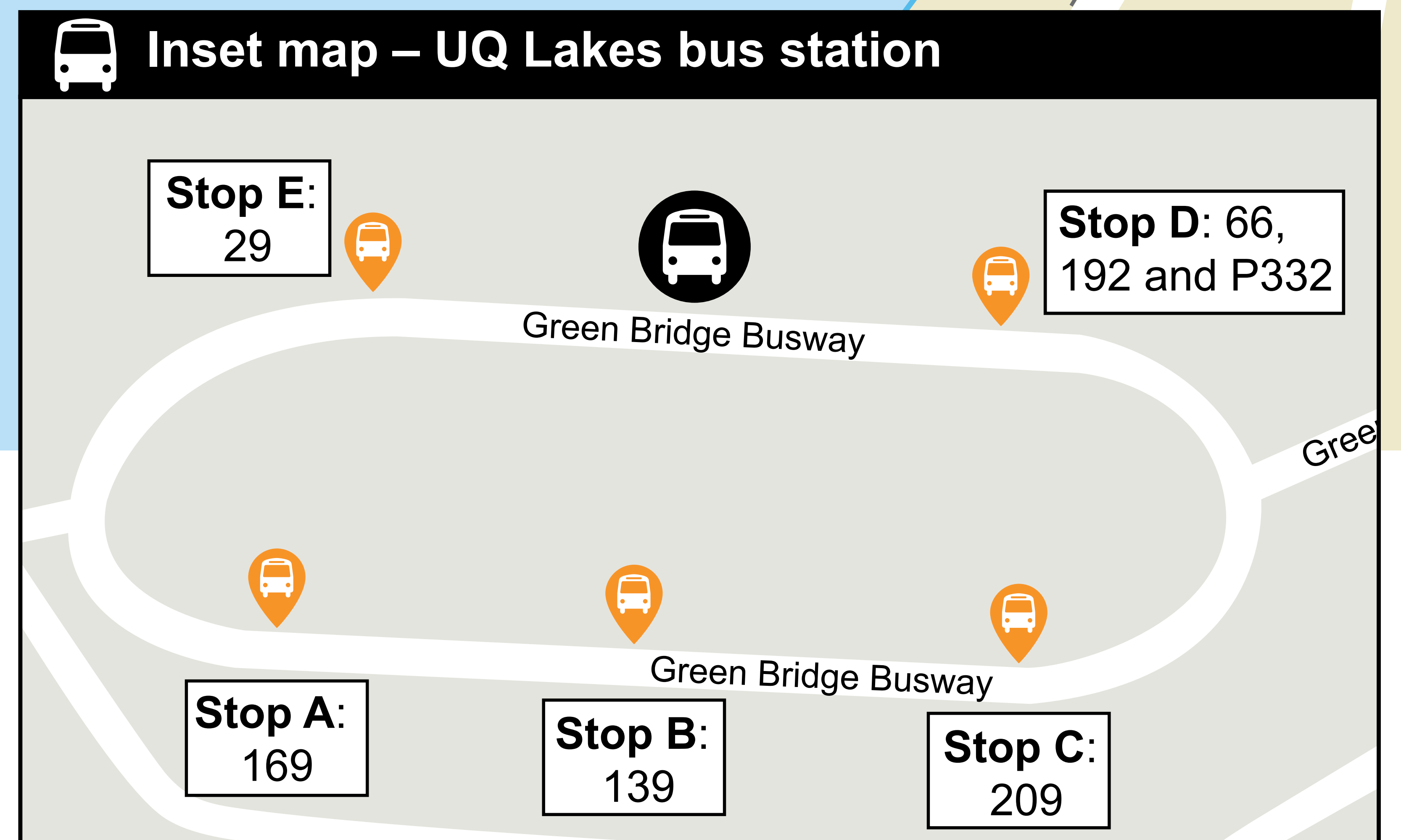
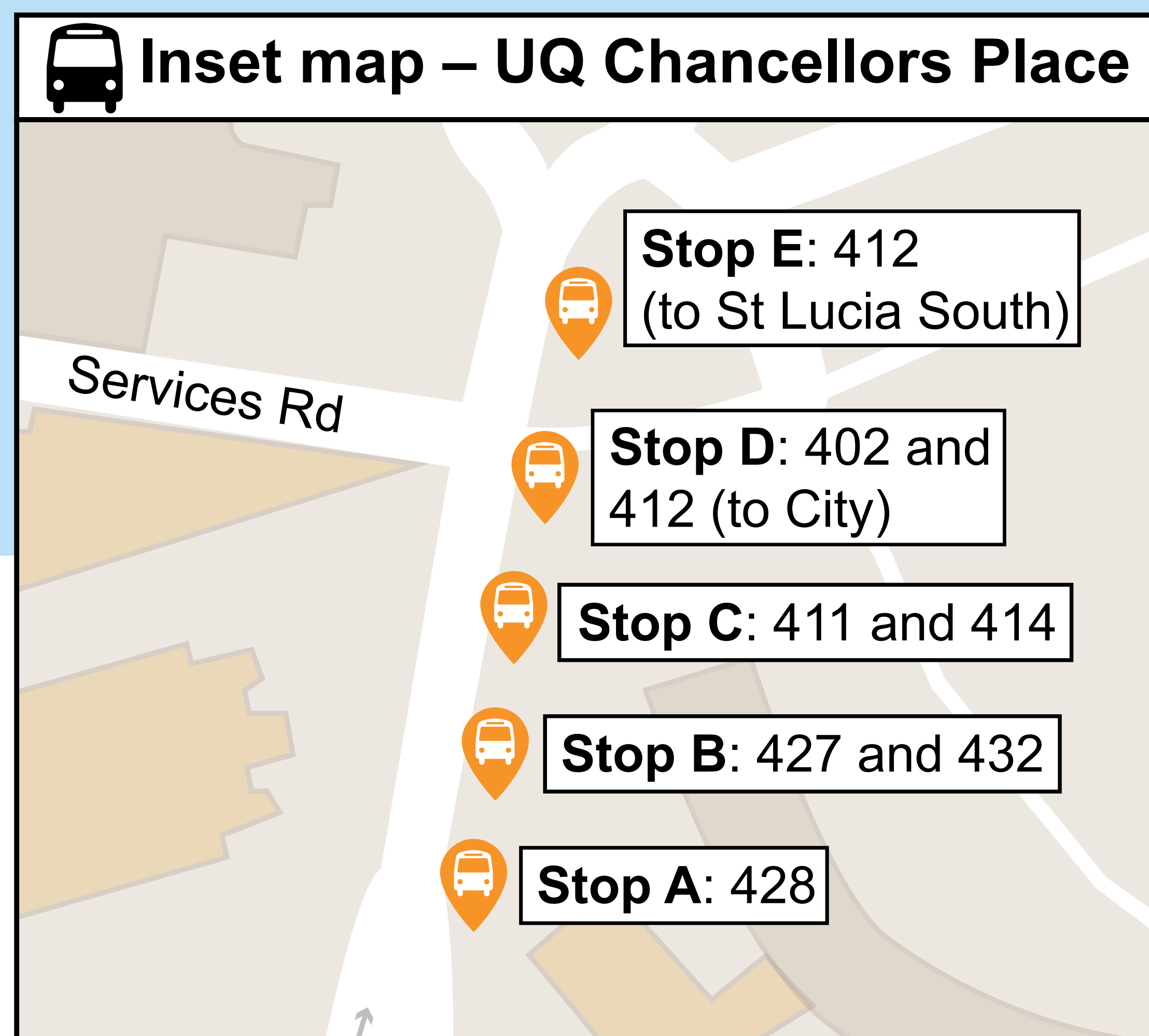


# UQ locality and station map

Effective February 2017



Key	
	bus station
	bus stop
	college/TAFE
	telephone
	parking
	taxi
	information
	walking path
	cycling path



Download the [MyTransLink app](#), Visit [translink.com.au](http://translink.com.au) or call 13 12 30