

Riverlink locality and station map

Effective 2 December 2013



Riverlink route information

Stop A

500 to Goodna	502 to Bundamba TAFE	503 to Bundamba TAFE
506 to Leichhardt/One Mile	509 to Yamanto	512 to Brassall
529 to Toogoolawah		

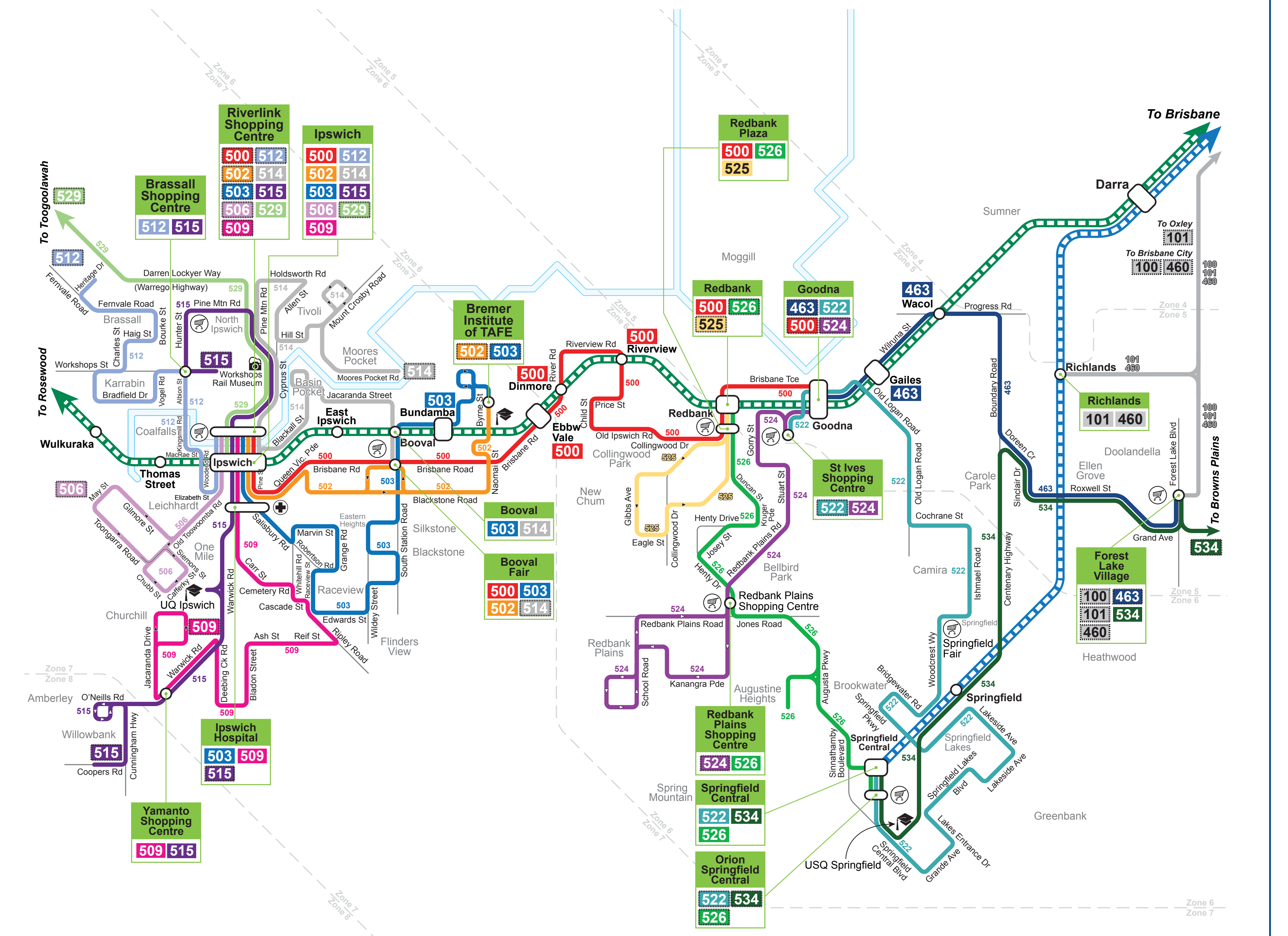
Stop B

514 to Moores Pocket & Booval Fair	515 to Brassall & UQ/Yamanto/Willowbank
------------------------------------	---



















Key

- | | |
|---|---|
|  train station |  bus stop |
|  parking |  pedestrian crossing |
|  shopping centre |  school |












Western Region network map



Bus routes

-  100 Forest Lake Village to Brisbane City
-  101 Forest Lake Village to Oxley
-  460 Forest Lake Village to Brisbane City
-  463 Goodna station to Forest Lake Village
-  500 Riverlink Shopping Centre to Goodna station
-  502 Bundamba to Riverlink Shopping Centre via Blackstone
-  503 Bundamba to Riverlink Shopping Centre via Eastern Heights
-  506 Riverlink Shopping Centre to Leichhardt/One Mile
-  509 Yamanto to Riverlink Shopping Centre
-  512 Brassall to Riverlink Shopping Centre
-  514 Tivoli to Booval Fair
-  515 Brassall to Yamanto/Willowbank
-  522 Orion Springfield Central to Goodna shops via Springfield Central station and Goodna stations
-  524 Goodna station to Redbank Plains
-  525 Collingwood Park Loop
-  526 Orion Springfield Central to Redbank via Springfield Central station
-  529 Toogoolawah to Ipswich
-  534 Browns Plains to Orion Springfield Central via Springfield Central station

Train lines

-  Ipswich/Rosewood line
-  Springfield line
-  515 Bus route number
-  522 Bus route stops at this location
-  529 Bus route terminates at this location
-  Interchange and/or train station
-  Educational facility
-  Tourist attraction
-  Hospital
-  Shopping centre
-  Direction of travel

This map is indicative only, it shows connectivity and services, not detailed routes. Please refer to individual timetables for further information. This map excludes FlexiLink roam zones.

Map effective 2 December 2013.

Visit translink.com.au or call 13 12 30

Great state. Great opportunity.

