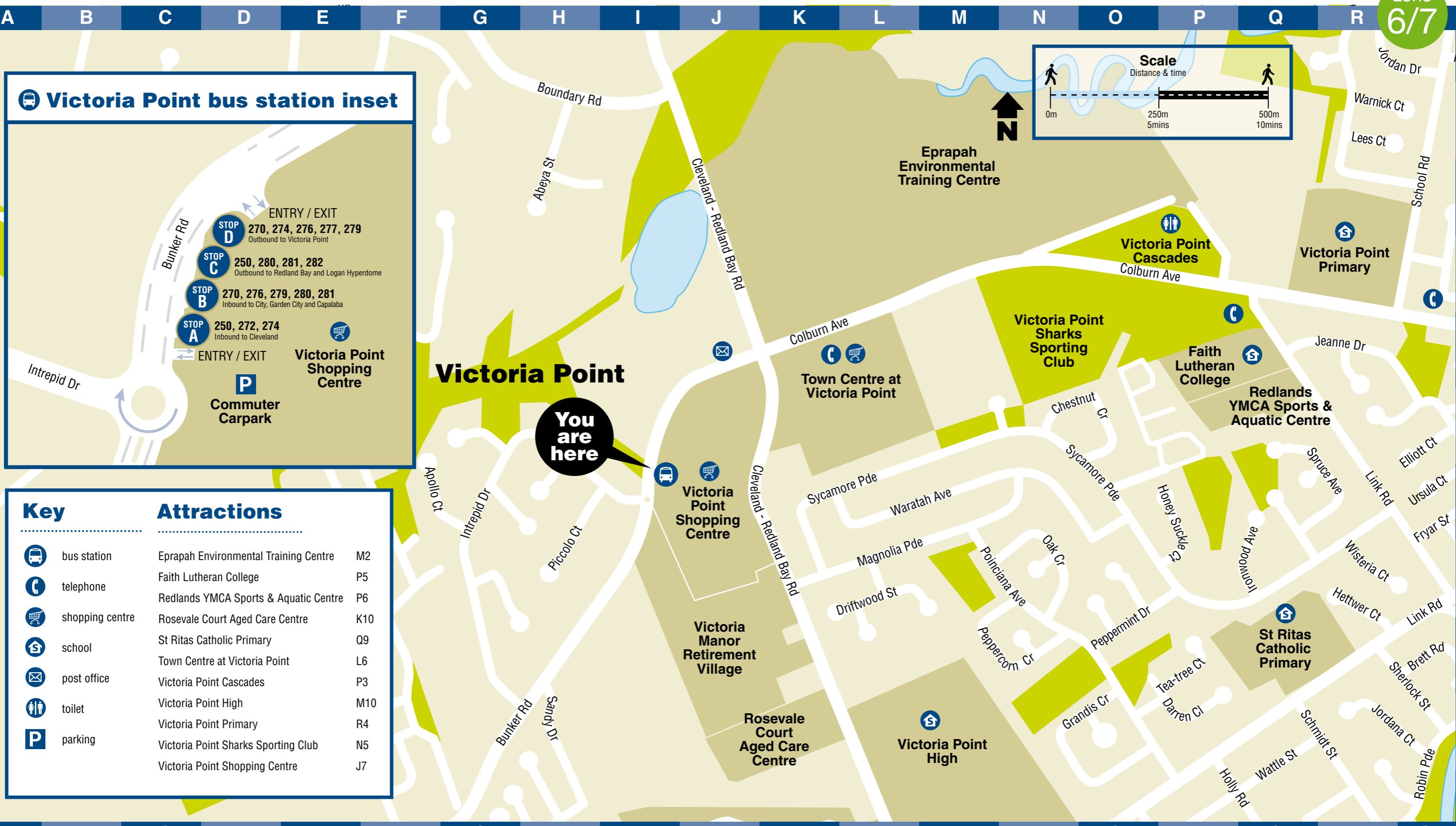


zone
6/7



Victoria Point bus station inset

ENTRY / EXIT
STOP D 270, 274, 276, 277, 279
 Outbound to Victoria Point

STOP C 250, 280, 281, 282
 Outbound to Redland Bay and Logan Hyperdome

STOP B 270, 276, 279, 280, 281
 Inbound to City, Garden City and Capalaba

STOP A 250, 272, 274
 Inbound to Cleveland

ENTRY / EXIT

Victoria Point Shopping Centre


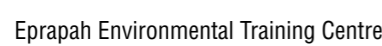

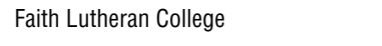



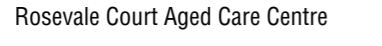



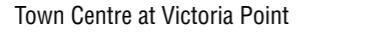

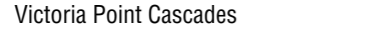

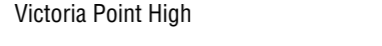
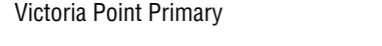
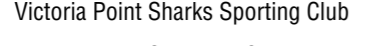
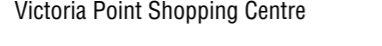
P
Commuter Carpark

Scale
 Distance & time

0m
 250m
 5mins

500m
 10mins

N

Key		Attractions	
	bus station		Eprapah Environmental Training Centre M2
	telephone		Faith Lutheran College P5
	shopping centre		Redlands YMCA Sports & Aquatic Centre P6
	school		Rosevale Court Aged Care Centre K10
	post office		St Ritas Catholic Primary Q9
	post office		Town Centre at Victoria Point L6
	toilet		Victoria Point Cascades P3
	parking		Victoria Point High M10
			Victoria Point Primary R4
			Victoria Point Sharks Sporting Club N5
			Victoria Point Shopping Centre J7

effective 27 February 2012