


Ticketing information

Ticket type	Where to buy tickets			
	Selected go card agents and on the TransLink website	TransLink bus operators [^]	Queensland Rail selected stations	TransLink fare machines
TransLink go card A smart card that stores value for travel on TransLink services.	✓	*	✓	~
TransLink single # One-way ticket to reach your destination (not return). Final transfers must be made within two hours of ticket issue.		✓	✓	✓

Proof of concession entitlement must be presented upon request by a driver or authorised person to travel on a concession fare. Please visit translink.com.au for more information about ticketing including where to buy a go card, or call TransLink on 13 12 30.

* – Top up an existing go card only. ^ – Excludes Transport for Brisbane.

~ – Top up an existing go card at all fare machines with adult go cards also available for purchase from selected fare machines at busway stations and bus interchanges.

– Further conditions apply for single tickets. Passengers travelling through 4 zones or more will have their final transfer time extended a further 90 minutes in addition to the two hours.

Track your bus in real-time with our MyTransLink app.



Also available for train, ferry and tram.

Timetable information

How to read this timetable

- Use the route map to find the two timing points your stop is located between.
- Find these points on the timetable. Your bus is scheduled to arrive between the times shown for these points. For example, if your bus stop is between timing points **A** and **B** on the map, then the bus is scheduled to arrive between the times listed for **A** and **B**.

Please note the times shown are approximate. We advise customers to be at their bus stop at least five minutes before the scheduled departure time.

Travel tips

- Pre-plan your trip at **MyTransLink app**, translink.com.au or call **13 12 30**.
- Top up your go card or have the correct fare ready before boarding. If you have a concession card, have it ready to show the driver.
- Read the number on the approaching bus to check if it is the one you want.
- Raise your hand so the driver knows to stop.
- On the bus find your seat quickly. If you need to stand, hold onto a handle.
- Ring the bell to let the driver know to stop at the next stop for you to get off. Stay seated until the bus stops and touch off with your go card as you get off.
- Wait for the bus to move away and check the road is clear before crossing the road.

Route information

The **30 Spring Hill Loop** observes the following stops:

- Stop 57** - Queen St far side Edward St
 - Stop 135** - Upper Edward St far side Wickham Tce
 - Stop 178** - Little Edward St far side Leichhardt St
 - Stop 180** - Boundary St far side Fortescue St
 - Stop 172** - Boundary St far side Bradley St, at St Andrew's War Memorial Hospital
 - Stop 174** - Wickham Tce far side Dark St
 - Stop 131** - Wickham Tce app Lilley St
 - Stop 132** - Wickham Tce at Gazebo Hotel
 - Stop 133** - Wickham Tce at Brisbane Private Hospital
 - Stop 134** - Wickham Tce at Watkins Pl
 - Stop 141** - Edward St app Ann St
- app** - approaching

The **30 Spring Hill Loop** is an initiative of Brisbane City Council's 'Accessible, connected city', a theme of the Living in Brisbane 2026 vision.

Due to unforeseen circumstances, details on this timetable may change.



Download the MyTransLink app for the most relevant bus, train, ferry and tram information in the palm of your hand.




Visit translink.com.au or call 13 12 30

© The State of Queensland (Department of Transport and Main Roads) 2022
Printed January 2022




City to Spring Hill
FREE loop service



Effective from **24 January 2022**

Route description

30 **City to Spring Hill**
 FREE loop servicing City, Spring Hill and back to City. Operates 7 days.

Passengers wishing to use this service should look for the distinctive yellow stops in the City and Spring Hill.

This service provides a link between the City and Spring Hill precinct, including St Andrew's War Memorial Hospital and other facilities in the area. The **30 Spring Hill loop** allows easy access to other public transport in the inner city area, including the free Downtown Loop service and rail services at Central Station.

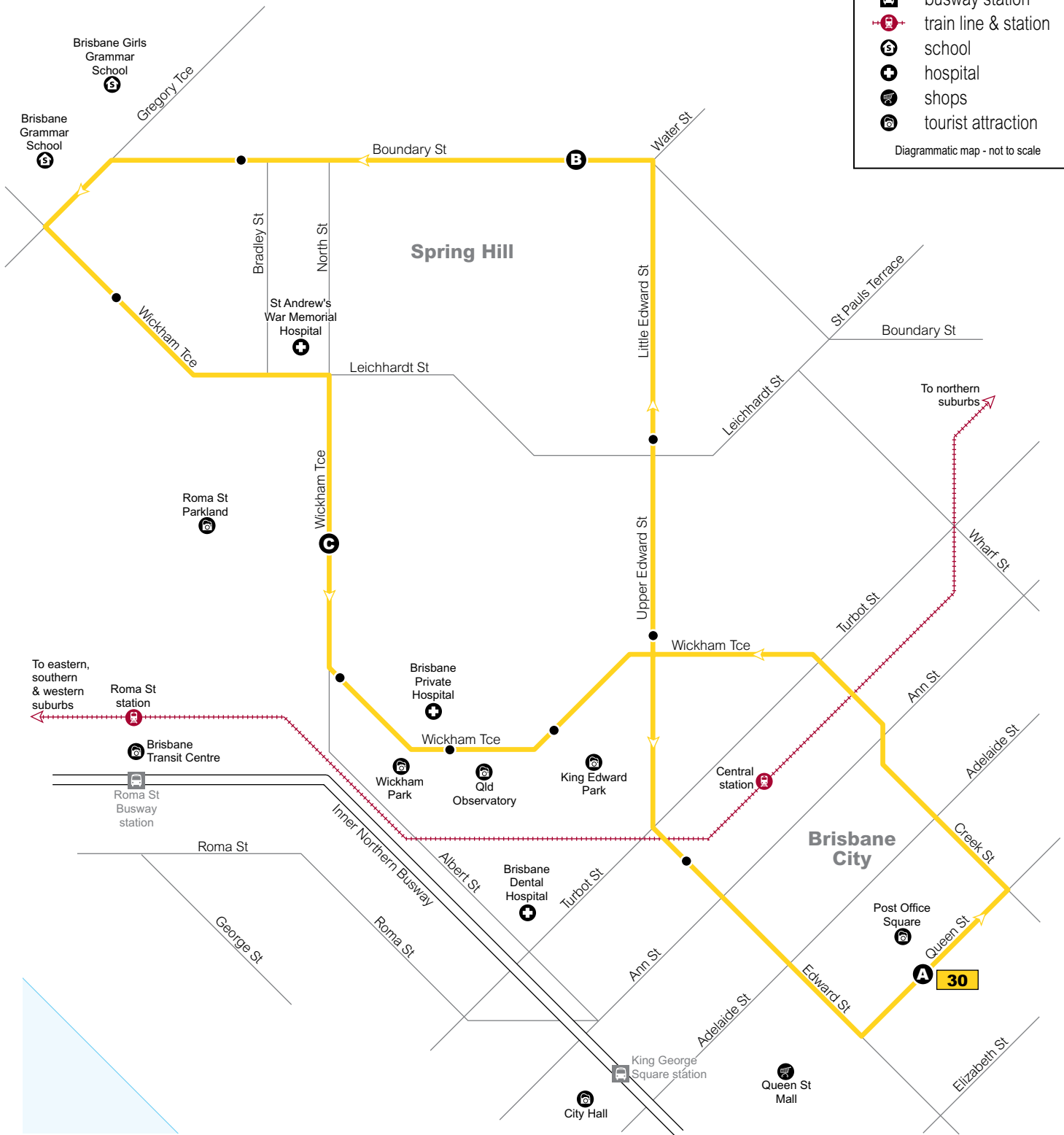


Dedicated to a better Brisbane

Key

- route 30
- timing points
- bus stop
- busway station
- train line & station
- school
- hospital
- shops
- tourist attraction

Diagrammatic map - not to scale



Route 30

Servicing
City
Spring Hill

**Route
30**

City to Spring Hill

FREE loop servicing City, Spring Hill and back to City**Monday to Friday**

<small>map ref</small> Route number	30	30	30	30	30	30	30	30	30	30	30	30	30	30	30	30	30	30	30	30
	am	am	am	am	am	am	am	am	am	am	am	am	am	am	am	am	am	am	am	am
A City, Queen St app Ped xing stop 57	6.00	6.21	6.42	7.03	7.24	7.45	8.10	8.24	8.35	8.49	9.00	9.11	9.22	9.33	9.44	9.55	10.06	10.17	10.28	10.39
B Spring Hill Post Office stop 180	6.05	6.26	6.47	7.08	7.29	7.52	8.17	8.31	8.42	8.54	9.05	9.16	9.27	9.38	9.49	10.00	10.11	10.22	10.33	10.44
C Wickham Tce stop 131	6.10	6.31	6.52	7.13	7.34	7.58	8.23	8.37	8.48	8.59	9.10	9.21	9.32	9.43	9.54	10.05	10.16	10.27	10.38	10.49
A City, Queen St app Ped xing stop 57	6.17	6.38	6.59	7.20	7.41	8.06	8.31	8.45	8.56	9.07	9.18	9.29	9.40	9.51	10.02	10.13	10.24	10.35	10.46	10.57

Monday to Friday (cont...)

<small>map ref</small> Route number	30	30	30	30	30	30	30	30	30	30	30	30	30	30	30	30	30	30	30	30
	am	am	am	am	am	am	am	pm	pm	pm	pm	pm	pm	pm	pm	pm	pm	pm	pm	pm
A City, Queen St app Ped xing stop 57	10.50	11.01	11.12	11.23	11.34	11.45	11.56	12.07	12.18	12.29	12.40	12.51	1.02	1.13	1.24	1.35	1.46	1.57	2.08	2.19
B Spring Hill Post Office stop 180	10.55	11.06	11.17	11.28	11.39	11.50	12.01	12.12	12.23	12.34	12.45	12.56	1.07	1.18	1.29	1.40	1.51	2.02	2.13	2.24
C Wickham Tce stop 131	11.00	11.11	11.22	11.33	11.44	11.55	12.06	12.17	12.28	12.39	12.50	1.01	1.12	1.23	1.34	1.45	1.56	2.07	2.18	2.29
A City, Queen St app Ped xing stop 57	11.08	11.19	11.30	11.41	11.52	12.03	12.14	12.25	12.36	12.47	12.58	1.09	1.20	1.31	1.42	1.53	2.04	2.15	2.26	2.37

Monday to Friday (cont...)

<small>map ref</small> Route number	30	30	30	30	30	30	30	30	30	30	30	30	30	30	30	30	30	30	30	30
	pm	pm	pm	pm	pm	pm	pm	pm	pm	pm	pm	pm	pm	pm	pm	pm	pm	pm	pm	pm
A City, Queen St app Ped xing stop 57	2.30	2.41	2.52	3.03	3.14	3.33	3.44	3.55	4.06	4.17	4.28	4.39	4.50	5.01	5.12	5.25	5.38	5.51	6.13	6.35
B Spring Hill Post Office stop 180	2.35	2.46	2.57	3.12	3.23	3.38	3.49	4.00	4.11	4.22	4.33	4.44	4.55	5.07	5.19	5.32	5.45	5.56	6.18	6.40
C Wickham Tce stop 131	2.40	2.51	3.02	3.20	3.31	3.43	3.54	4.05	4.16	4.27	4.38	4.49	5.00	5.13	5.26	5.39	5.52	6.01	6.23	6.45
A City, Queen St app Ped xing stop 57	2.48	2.59	3.10	3.29	3.40	3.51	4.02	4.13	4.24	4.35	4.46	4.57	5.08	5.21	5.34	5.47	6.00	6.09	6.31	6.53

Monday to Friday (cont...)

<small>map ref</small> Route number	30	30	30	30	30	30	30	30
	pm	pm	pm	pm	pm	pm	pm	pm
A City, Queen St app Ped xing stop 57	6.57	7.19	7.39	7.59	8.18	8.37	8.56	9.15
B Spring Hill Post Office stop 180	7.02	7.24	7.44	8.04	8.23	8.42	9.01	9.20
C Wickham Tce stop 131	7.07	7.29	7.49	8.09	8.28	8.47	9.06	9.25
A City, Queen St app Ped xing stop 57	7.15	7.35	7.55	8.14	8.33	8.52	9.11	9.30

Please note

Passengers wishing to access specialist doctors in Wickham Tce between Upper Edward St and Turbot St can catch routes **380, 381, 411, 415, 416, 417, 433** and **445** from bus stop 22, Adelaide St approaching Edward St, and bus stop 27, Adelaide St at Creek St.
Please visit translink.com.au or call **13 12 30** for individual timetable information.



Route
30

City to Spring Hill

FREE loop servicing City, Spring Hill and back to City



Saturday

map ref	Route number	30	30	30	30	30	30	30	30	30	30	30	30	30	30	30	30	30	30	30	
		am	am	am	am	am	am	am	am	am	am	am	am	am	pm	pm	pm	pm	pm	pm	
A	City, Queen St app Ped xing stop 57	7.56	8.15	8.34	8.53	9.12	9.32	9.52	10.12	10.32	10.52	11.12	11.32	11.52	12.12	12.32	12.52	1.12	1.32	1.52	2.12
B	Spring Hill Post Office stop 180	8.01	8.20	8.39	8.58	9.17	9.37	9.57	10.17	10.37	10.57	11.17	11.37	11.57	12.17	12.37	12.57	1.17	1.37	1.57	2.17
C	Wickham Tce stop 131	8.06	8.25	8.44	9.03	9.22	9.42	10.02	10.22	10.42	11.02	11.22	11.42	12.02	12.22	12.42	1.02	1.22	1.42	2.02	2.22
A	City, Queen St app Ped xing stop 57	8.11	8.30	8.49	9.08	9.28	9.48	10.08	10.28	10.48	11.08	11.28	11.48	12.08	12.28	12.48	1.08	1.28	1.48	2.08	2.28

Saturday (cont...)

map ref	Route number	30	30	30	30	30	30	30	30	30	30	30	30	30	30	30	30	30	30	30	
		pm	pm	pm	pm	pm	pm	pm	pm	pm	pm	pm	pm	pm	pm	pm	pm	pm	pm	pm	
A	City, Queen St app Ped xing stop 57	2.32	2.52	3.12	3.32	3.52	4.11	4.30	4.49	5.08	5.27	5.46	6.05	6.24	6.43	7.02	7.21	7.40	7.59	8.18	8.37
B	Spring Hill Post Office stop 180	2.37	2.57	3.17	3.37	3.57	4.16	4.35	4.54	5.13	5.32	5.51	6.10	6.29	6.48	7.07	7.26	7.45	8.04	8.23	8.42
C	Wickham Tce stop 131	2.42	3.02	3.22	3.42	4.02	4.21	4.40	4.59	5.18	5.37	5.56	6.15	6.34	6.53	7.12	7.31	7.50	8.09	8.28	8.47
A	City, Queen St app Ped xing stop 57	2.48	3.08	3.28	3.48	4.07	4.26	4.45	5.04	5.23	5.42	6.01	6.20	6.39	6.58	7.17	7.36	7.55	8.14	8.33	8.52

Saturday (cont...)

map ref	Route number	30	30
		pm	pm
A	City, Queen St app Ped xing stop 57	8.56	9.15
B	Spring Hill Post Office stop 180	9.01	9.20
C	Wickham Tce stop 131	9.06	9.25
A	City, Queen St app Ped xing stop 57	9.11	9.30

Sunday & public holidays*

map ref	Route number	30	30	30	30	30	30	30	30	30	30	30	30	30	30	30	30	30	30	30	
		am	am	am	am	am	am	am	am	am	am	am	am	pm	pm	pm	pm	pm	pm	pm	
A	City, Queen St app Ped xing stop 57	8.00	8.19	8.38	8.57	9.16	9.35	9.54	10.13	10.32	10.51	11.10	11.29	11.48	12.07	12.26	12.45	1.04	1.23	1.42	2.01
B	Spring Hill Post Office stop 180	8.05	8.24	8.43	9.02	9.21	9.40	9.59	10.18	10.37	10.56	11.15	11.34	11.53	12.12	12.31	12.50	1.09	1.28	1.47	2.06
C	Wickham Tce stop 131	8.10	8.29	8.48	9.07	9.26	9.45	10.04	10.23	10.42	11.01	11.20	11.39	11.58	12.17	12.36	12.55	1.14	1.33	1.52	2.11
A	City, Queen St app Ped xing stop 57	8.15	8.34	8.53	9.12	9.31	9.50	10.09	10.28	10.47	11.06	11.25	11.44	12.03	12.22	12.41	1.00	1.19	1.38	1.57	2.16

Sunday & public holidays* (cont...)

map ref	Route number	30	30	30	30	30	30	30	30	30	30	30	30	30	30	
		pm	pm	pm	pm	pm	pm	pm	pm	pm	pm	pm	pm	pm	pm	
A	City, Queen St app Ped xing stop 57	2.20	2.39	2.58	3.17	3.36	3.55	4.14	4.33	4.52	5.11	5.30	5.49	6.08	6.27	6.46
B	Spring Hill Post Office stop 180	2.25	2.44	3.03	3.22	3.41	4.00	4.19	4.38	4.57	5.16	5.35	5.54	6.13	6.32	6.51
C	Wickham Tce stop 131	2.30	2.49	3.08	3.27	3.46	4.05	4.24	4.43	5.02	5.21	5.40	5.59	6.18	6.37	6.56
A	City, Queen St app Ped xing stop 57	2.35	2.54	3.13	3.32	3.51	4.10	4.29	4.48	5.07	5.26	5.45	6.04	6.23	6.42	7.01

Please note

Passengers wishing to access specialist doctors in Wickham Tce between Upper Edward St and Turbot St can catch routes **380, 381, 411, 415, 416, 417, 433** and **445** from bus stop 22, Adelaide St approaching Edward St, and bus stop 27, Adelaide St at Creek St. Please visit translink.com.au or call **13 12 30** for individual timetable information.

Explanations

* Public holidays – generally, a weekend timetable will operate on most gazetted public holidays. Please visit translink.com.au or call **13 12 30** for confirmation of public holiday timetables.