


Ticketing information

Ticket type	Where to buy tickets			
	Selected go card agents and on the TransLink website	TransLink bus operators [^]	Queensland Rail selected stations	TransLink fare machines
 TransLink go card A smart card that stores value for travel on TransLink services.	✓	*	✓	~
TransLink single # One-way ticket to reach your destination (not return). Final transfers must be made within two hours of ticket issue.		✓	✓	✓

Proof of concession entitlement must be presented upon request by a driver or authorised person to travel on a concession fare. Please visit translink.com.au for more information about ticketing including where to buy a go card, or call TransLink on 13 12 30.

* – Top up an existing go card only. ^ – Excludes Transport for Brisbane.

~ – Top up an existing go card at all fare machines with adult go cards also available for purchase from selected fare machines at busway stations and bus interchanges.

– Further conditions apply for single tickets. Passengers travelling through 4 zones or more will have their final transfer time extended a further 90 minutes in addition to the two hours.

**Track your bus
in real-time with our
MyTransLink app.**



Also available for train, ferry and tram.

Timetable information

How to read this timetable

- Use the route map to find the two timing points your stop is located between.
- Find these points on the timetable. Your bus is scheduled to arrive between the times shown for these points. For example, if your bus stop is between timing points **A** and **B** on the map, then the bus is scheduled to arrive between the times listed for **A** and **B**.

Please note the times shown are approximate. We advise customers to be at their bus stop at least five minutes before the scheduled departure time.

Travel tips

- Pre-plan your trip at **MyTransLink** app, translink.com.au or call 13 12 30.
- Top up your go card or have the correct fare ready before boarding. If you have a concession card, have it ready to show the driver.
- Read the number on the approaching bus to check if it is the one you want.
- Raise your hand so the driver knows to stop.
- On the bus find your seat quickly. If you need to stand, hold onto a handle.
- Ring the bell to let the driver know to stop at the next stop for you to get off. Stay seated until the bus stops and touch off with your go card as you get off.
- Wait for the bus to move away and check the road is clear before crossing the road.

Due to unforeseen circumstances, details on this timetable may change.



Download the MyTransLink app for the most relevant bus, train, ferry and tram information in the palm of your hand.

TRANSLink

Visit translink.com.au or call 13 12 30



© The State of Queensland (Department of Transport and Main Roads) 2021
Printed November 2021

TRANSLink

 **302, 303**

302 Eagle Farm to City

303 Pinkenba/Myrtletown to Doomben

Effective from 8 November 2021

Route descriptions

302 Eagle Farm to City servicing Eagle Farm, Portside, Hamilton, Newstead, Fortitude Valley and City. Operates Monday to Friday only.

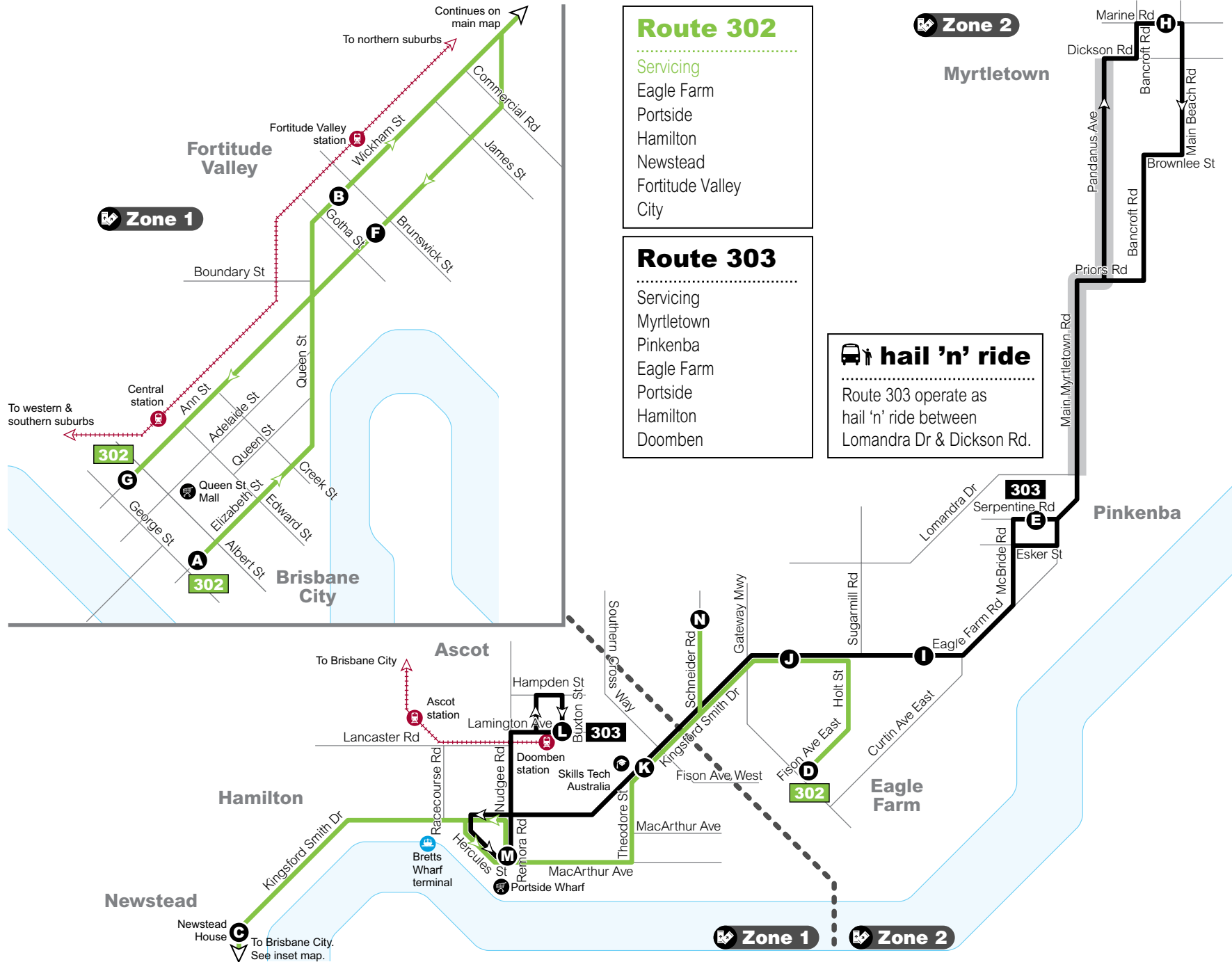
303 Pinkenba/Myrtletown to Doomben servicing Pinkenba, Myrtletown, Eagle Farm, Portside, Hamilton, Ascot and Doomben. Operates Monday to Friday only.



Dedicated to a better Brisbane



Queensland Government



Route 302

Servicing

- Eagle Farm
- Portside
- Hamilton
- Newstead
- Fortitude Valley
- City

Route 303

Servicing

- Myrtle town
- Pinkenba
- Eagle Farm
- Portside
- Hamilton
- Doomben

hail 'n' ride

Route 303 operate as hail 'n' ride between Lomandra Dr & Dickson Rd.

Key

- route 302
- ... route 302 (occasional service)
- route 303
- route 303 (hail 'n' ride service)
- - - zone boundary
- A timing points
- B bus interchange
- train line & station
- ferry terminal
- university/TAFE
- shops

Diagrammatic map - not to scale



City to Eagle Farm

servicing City, Fortitude Valley, Newstead, Hamilton, Portside and Eagle Farm

Monday to Friday

<small>map ref</small> Route number	302	302	302	302	302
	am	am	am	am	am
A City, Elizabeth St far side George St stop 81	6.10	6.30	6.50	7.10	7.15
B Fortitude Valley, Wickham St stop 229	6.20	6.40	7.00	7.20	7.25
C Newstead House	6.25	6.45	7.05	7.25	7.30
M Portside	6.31	6.51	7.11	7.31	7.36
N Trade Coast	6.38	6.58	7.18	7.38	7.43
D Fison Ave	6.47	7.07	7.27	7.47	7.52



Eagle Farm to City

servicing Eagle Farm, Portside, Hamilton, Newstead, Fortitude Valley and City


Monday to Friday

<small>map ref</small> Route number	302	302	302	302
	pm	pm	pm	pm
D Fison Ave	3.50	4.15	4.20	4.45
N Trade Coast	3.58	4.23	4.28	4.53
M Portside	4.05	4.30	4.35	5.00
C Newstead House	4.11	4.36	4.41	5.06
F Fortitude Valley Island, Ann St stop 216	4.16	4.41	4.46	5.11
G City, Ann St at City Hall stop 12	4.27	4.52	4.57	5.22

Pinkenba/Myrtle town to Doomben

servicing Pinkenba, Myrtle town, Eagle Farm, Portside, Hamilton, Ascot and Doomben


Monday to Friday

map ref	Route number	303	303	303	303	303	303	303	303	303	303	303	303	303
		am	am	am	am	am	pm	pm	pm	pm	pm	pm	pm	pm
E	Pinkenba, Serpentine Rd (school side)	-	-	-	-	-	-	-	3.15	3.45	4.15	4.43	5.50	
H	Myrtle town	-	-	-	-	-	-	-	3.22	3.51	4.22	4.50	5.57	
E	Pinkenba, Serpentine Rd opp school	6.26	7.04	7.31	8.09	9.03	2.25	2.53	3.28	3.57	4.29	4.57	6.03	
I	Meeandah, Kingsford Smith Dr stop 45	6.29	7.07	7.34	8.13	9.07	2.28	2.56	3.32	4.01	4.33	5.01	6.06	
I	Bunour, Kingsford Smith Dr stop 42	6.30	7.09	7.35	8.14	9.08	2.30	2.58	3.34	4.03	4.35	5.03	6.08	
K	Eagle Farm/Gateway	6.34	7.13	7.39	8.19	9.12	2.34	3.02	3.39	4.08	4.40	5.08	6.12	
M	Portside	6.36	7.15	7.41	8.21	9.14	2.36	3.04	3.41	4.10	4.42	5.10	6.14	
L	Doomben station 	6.46	7.24	7.53	8.33	9.25	2.47	3.15	3.52	4.22	4.52	5.20	6.22	

Doomben to Myrtle town/Pinkenba

servicing Doomben station, Ascot, Hamilton, Portside, Eagle Farm, Myrtle town and Pinkenba

Monday to Friday

map ref	Route number	303	303	303	303	303	303	303	303	303	303	303	303	303
		am	am	am	am	am	am	pm	pm	pm	pm	pm	pm	pm
L	Doomben station 	5.50	6.23	6.50	7.28	7.57	8.37	8.52	2.51	3.20	3.56	4.26	5.24	6.00
M	Portside	5.57	6.30	6.57	7.38	8.08	8.46	9.01	2.59	3.29	4.04	4.35	5.33	6.09
K	Eagle Farm/Gateway	5.59	6.32	6.59	7.40	8.10	8.48	9.03	3.01	3.31	4.06	4.37	5.35	6.11
J	Bunour, Kingsford Smith Dr stop 42	6.03	6.35	7.03	7.44	8.15	8.52	9.07	3.04	3.35	4.09	4.40	5.38	6.14
I	Meeandah, Kingsford Smith Dr stop 45	6.05	6.37	7.05	7.46	8.16	8.53	9.09	3.05	3.36	4.10	4.41	5.39	6.15
E	Pinkenba, Serpentine Rd (school side)	6.09	6.42	7.10	7.49	8.20	8.59	9.12	3.11	3.40	4.16	4.46	5.46	6.19
H	Myrtle town	-	6.50	7.19	7.57	8.27	-	-	-	-	-	-	-	-
E	Pinkenba, Serpentine Rd opp school	-	7.00	7.27	8.05	8.35	-	-	-	-	-	-	-	-

Explanations

- Bus does not travel via this location.



Train connections

Transfer to or from the Doomben line at Doomben station.
For real-time connecting train services, please download the My TransLink app, visit translink.com.au or call 13 12 30.