



Ticketing information

Ticket type	Where to buy tickets			
 	Selected go card agents and on the TransLink website	TransLink bus operators [^]	Queensland Rail selected stations	TransLink fare machines
	✓	*	✓	~
TransLink go card A smart card that stores value for travel on TransLink services.	✓	*	✓	~
TransLink single # One-way ticket to reach your destination (not return). Final transfers must be made within two hours of ticket issue.		✓	✓	✓

Proof of concession entitlement must be presented upon request by a driver or authorised person to travel on a concession fare. Please visit translink.com.au for more information about ticketing including where to buy a go card, or call TransLink on 13 12 30.

* – Top up an existing go card only. ^ – Excludes Transport for Brisbane.

~ – Top up an existing go card at all fare machines with adult go cards also available for purchase from selected fare machines at busway stations and bus interchanges.

– Further conditions apply for single tickets. Passengers travelling through 4 zones or more will have their final transfer time extended a further 90 minutes in addition to the two hours.

Track your bus
in real-time with our
MyTransLink app.



Also available for train, ferry and tram.

TLSBTT005

Timetable information

How to read this timetable

- Use the route map to find the two timing points your stop is located between.
- Find these points on the timetable. Your bus is scheduled to arrive between the times shown for these points. For example, if your bus stop is between timing points **A** and **B** on the map, then the bus is scheduled to arrive between the times listed for **A** and **B**.

Please note the times shown are approximate. We advise customers to be at their bus stop at least five minutes before the scheduled departure time.

Travel tips

- Pre-plan your trip at **MyTransLink** app, translink.com.au or call 13 12 30.
- Top up your go card or have the correct fare ready before boarding. If you have a concession card, have it ready to show the driver.
- Read the number on the approaching bus to check if it is the one you want.
- Raise your hand so the driver knows to stop.
- On the bus find your seat quickly. If you need to stand, hold onto a handle.
- Ring the bell to let the driver know to stop at the next stop for you to get off. Stay seated until the bus stops and touch off with your go card as you get off.
- Wait for the bus to move away and check the road is clear before crossing the road.

Your **Sunshine Coast** bus operator



TLSBTT005

Due to unforeseen circumstances, details on this timetable may change.



Download the MyTransLink app for the most relevant bus, train, ferry and tram information in the palm of your hand.



© The State of Queensland (Department of Transport and Main Roads) 2021
SSC Rte 630/631/632 Printed July 2021



630, 631, 632

630 Noosa to Nambour
via Eumundi

631 Noosa to Nambour
via Cooroy and Eumundi

632 Noosa to Cooran
via Cooroy and Pomona

Effective from 2 August 2021

Route descriptions

630 Noosa to Nambour
via Eumundi
servicing Noosa Junction,
Noosa Heads, Eumundi
and Nambour.
Operates Monday to Saturday.

631 Noosa to Nambour
via Cooroy and Eumundi
servicing Noosa Junction,
Tewantin, Cooroy, Eumundi,
Yandina and Nambour.
Operates 7 days.

632 Noosa to Cooran
via Cooroy and Pomona
servicing Noosa Junction,
Noosa Civic, Tewantin,
Cooroy, Pomona and Cooran.
Operates 7 days.

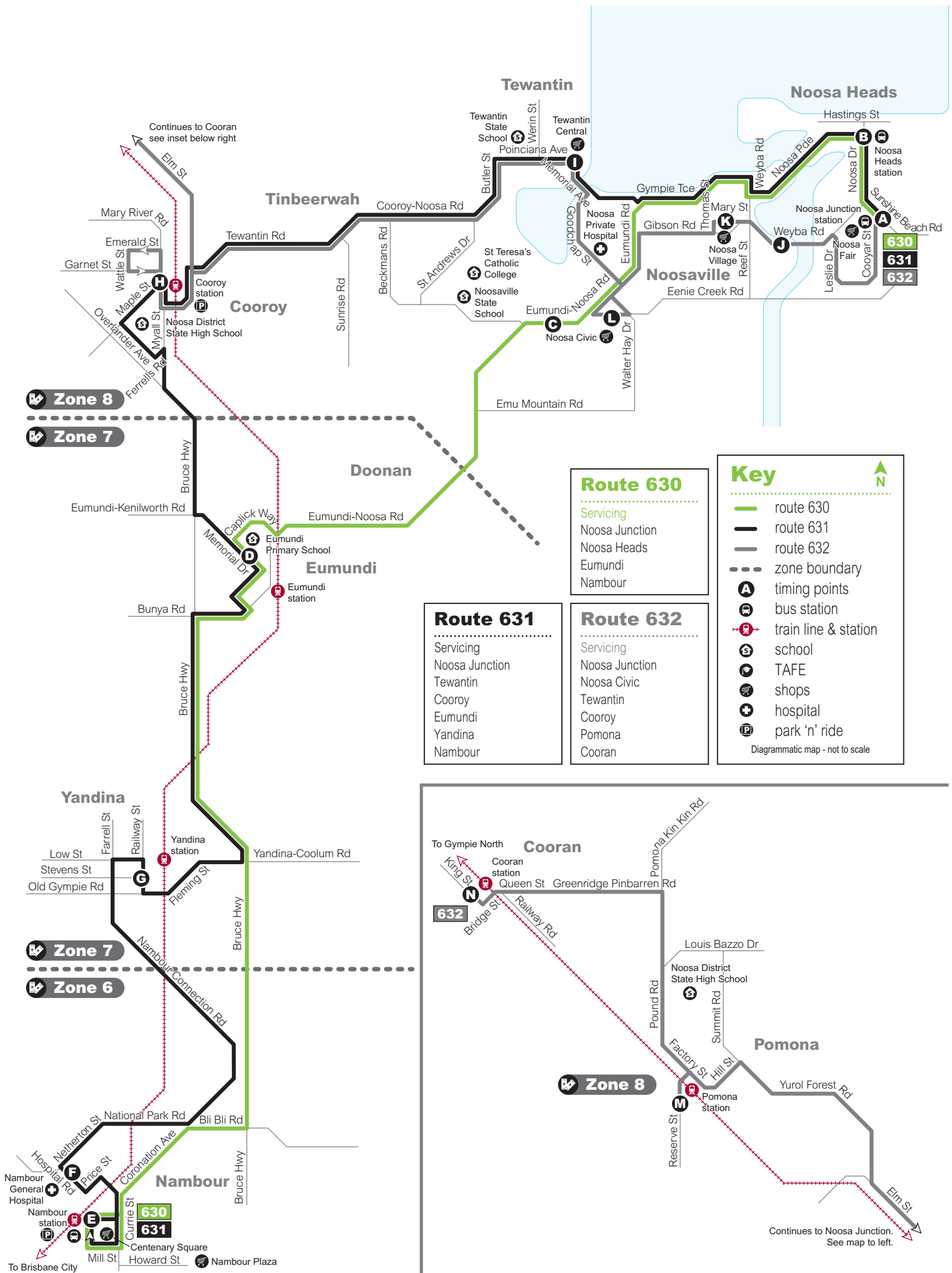




Routes

630, 631, 632

Route map



Route 630

Servicing

- Noosaville
- Noosaville Junction
- Noosaville Heads
- Eumundi
- Nambour

Route 631

Servicing

- Noosaville Junction
- Tinbeerwah
- Cooroy
- Eumundi
- Yandina
- Nambour

Route 632

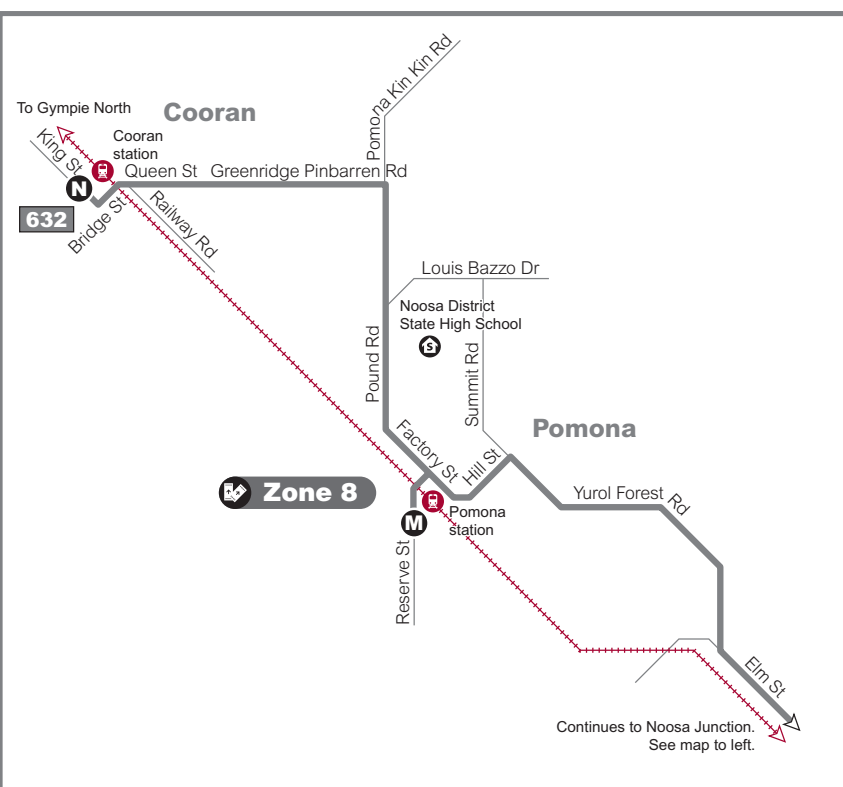
Servicing

- Noosaville Junction
- Noosaville Civic
- Tinbeerwah
- Cooroy
- Pomona
- Cooran

Key

- route 630
- route 631
- route 632
- zone boundary
- timing points
- bus station
- train line & station
- school
- TAFE
- shops
- hospital
- park 'n' ride

Diagrammatic map - not to scale





Noosa to Nambour via Eumundi

servicing Noosa Junction, Noosa Heads, Eumundi and Nambour

Monday to Friday

map ref	Route number	630	630	630	630
		am	am	am	am
A	Noosa Junction station stop A	5.55	W7.50	8.03	W8.55
B	Noosa Heads station (p1)	6.00	W7.55	8.08	W9.00
C	Eumundi Rd near Rene St	6.09	W8.04	8.17	W9.09
D	Eumundi Markets	6.28	W8.23	8.36	W9.28
E	Nambour station	6.50	-	8.58	-

Saturday

map ref	Route number	630	630	630	630	630	630	630	630
		am	am	am	am	am	am	am	pm
	Coolum Hotel, David Low Way	A7.15	A7.45	-	-	-	-	-	-
A	Noosa Junction station stop A	A7.40	A8.10	8.40	9.10	9.40	10.10	10.40	3.38
B	Noosa Heads station (p1)	A7.45	A8.15	8.45	9.15	9.45	10.15	10.45	3.43
C	Eumundi Rd near Rene St	A7.53	A8.23	8.53	9.23	9.53	10.23	10.53	3.51
D	Eumundi Markets	A8.10	A8.40	9.10	9.40	10.10	10.40	11.10	4.08
E	Nambour station	-	-	-	-	-	-	-	4.28



Nambour to Noosa via Eumundi

servicing Nambour, Eumundi, Noosa Heads and Noosa Junction

Monday to Friday

map ref	Route number	630	630	630	630	630	630
		am	pm	pm	pm	pm	pm
E	Nambour station	6.50	-	-	5.57	7.21	7.39
D	Eumundi Markets	7.10	W12.20	W1.30	6.17	7.41	7.59
C	Eumundi Rd near Rene St	7.22	W12.32	W1.42	6.29	7.53	8.11
B	Noosa Heads station (p2)	7.39	W12.49	W1.59	6.46	8.10	8.28
A	Noosa Junction station stop B	7.45	W12.55	W2.05	6.52	8.16	8.34

Saturday

map ref	Route number	630	630	630	630	630	630	630	630
		am	am	am	am	am	am	pm	pm
E	Nambour station	-	-	-	-	-	-	-	-
D	Eumundi Markets	8.45	9.15	9.45	10.15	10.45	B11.15	12.15	12.45
C	Eumundi Rd near Rene St	8.57	9.27	9.57	10.27	10.57	B11.27	12.27	12.57
B	Noosa Heads station (p2)	9.10	9.40	10.10	10.40	11.10	B11.40	12.40	1.10
A	Noosa Junction station stop B	9.15	9.45	10.15	10.45	11.15	B11.45	12.45	1.15
	Coolum Hotel, David Low Way	-	-	-	-	-	B12.20	-	-

Please note

Route 630 does not operate on Sunday.

Explanations


- Bus does not travel via this location.
- A Service runs from Coolum Beach to Eumundi via Sunshine Beach and Noosa.
- B Service runs from Eumundi to Coolum Beach via Noosa and Sunshine Beach.
- W Service operates on Wednesday only.
- p1 Platform 1
- p2 Platform 2
- * Public holidays – Please visit translink.com.au or call 13 12 30 for confirmation of public holiday timetables.




Train connections

Transfer to or from the Sunshine Coast line at Nambour station. For real-time connecting train services, please download the MyTransLink app, visit translink.com.au or call 13 12 30.


Monday to Friday

map ref	Route number	631	631	631	631	631	631	631	631	631	631	
		am	am	am	am	pm	pm	pm	pm	pm	pm	
A	Noosa Junction station stop A	4.55	6.01	9.13	10.43	12.13	1.43	3.05	4.08	5.15	5.40	7.43
B	Noosa Heads station (p1)	5.00	6.06	9.18	10.48	12.18	1.48	3.10	4.13	5.20	5.45	7.48
I	Tewantin Central	5.12	6.18	9.30	11.00	12.30	2.00	3.22	4.25	5.32	5.57	8.00
H	Cooroy station	5.28	6.34	9.46	11.16	12.46	2.16	3.38	4.41	5.48	6.13	8.16
D	Eumundi Markets	5.40	6.46	9.58	11.28	12.58	2.28	3.50	4.53	6.00	6.25	8.28
G	Yandina station	5.53	6.59	10.11	11.41	1.11	2.41	4.03	5.06	6.13	6.38	8.41
F	Nambour General Hospital	6.04	7.10	10.22	11.52	1.22	2.52	4.14	5.17	6.24	6.49	8.52
E	Nambour station 	6.10	7.16	10.28	11.58	1.28	2.58	4.20	5.23	6.30	6.55	8.58

Saturday

map ref	Route number	631	631	631	631	631	631	631	
		am	am	am	am	pm	pm	pm	
A	Noosa Junction station stop A	6.13	7.43	9.13	10.43	12.13	1.43	4.43	6.13
B	Noosa Heads station (p1)	6.18	7.48	9.18	10.48	12.18	1.48	4.48	6.18
I	Tewantin Central	6.30	8.00	9.30	11.00	12.30	2.00	5.00	6.30
H	Cooroy station	6.46	8.16	9.46	11.16	12.46	2.16	5.16	6.46
D	Eumundi Markets	6.58	8.28	9.58	11.28	12.58	2.28	5.28	6.58
G	Yandina station	7.11	8.41	10.11	11.41	1.11	2.41	5.41	7.11
F	Nambour General Hospital	7.22	8.52	10.22	11.52	1.22	2.52	5.52	7.22
E	Nambour station 	7.28	8.58	10.28	11.58	1.28	2.58	5.58	7.28

Sunday & public holidays*

map ref	Route number	631	631	631	631	631	631
		am	am	pm	pm	pm	pm
A	Noosa Junction station stop A	9.13	10.43	1.43	3.13	4.43	6.13
B	Noosa Heads station (p1)	9.18	10.48	1.48	3.18	4.48	6.18
I	Tewantin Central	9.30	11.00	2.00	3.30	5.00	6.30
H	Cooroy station	9.46	11.16	2.16	3.46	5.16	6.46
D	Eumundi Markets	9.58	11.28	2.28	3.58	5.28	6.58
G	Yandina station	10.11	11.41	2.41	4.11	5.41	7.11
F	Nambour General Hospital	10.22	11.52	2.52	4.22	5.52	7.22
E	Nambour station 	10.28	11.58	2.58	4.28	5.58	7.28

Explanations

p1 Platform 1

* Public holidays – generally, a Sunday timetable will operate on most gazetted public holidays. Please visit translink.com.au or call 13 12 30 for confirmation of public holiday timetables.




Train connections


Transfer to or from the Sunshine Coast line at Nambour station.

For real-time connecting train services, please download the **MyTransLink** app, visit translink.com.au or call 13 12 30.


Monday to Friday

map ref	Route number	631	631	631	631	631	631	631	631	631	631	631	
		am	am	am	am	am	pm	pm	pm	pm	pm	pm	
E	Nambour station 	H7.20	S7.20	9.09	10.33	11.32	12.03	1.33	3.08	4.31	5.31	6.57	7.57
F	Nambour General Hospital	H7.23	S7.25	9.12	10.36	11.35	12.06	1.36	3.11	4.34	5.34	7.00	8.00
G	Yandina station	H7.32	S7.36	9.21	10.45	11.44	12.15	1.45	3.20	4.43	5.43	7.09	8.09
D	Eumundi Markets	H7.44	S7.48	9.33	10.57	11.56	12.27	1.57	3.32	4.55	5.55	7.21	8.21
H	Cooroy station	H8.01	S8.05	9.50	11.14	12.13	12.44	2.14	3.49	5.12	6.12	7.38	8.38
I	Tewantin Central	H8.17	S8.21	10.06	11.30	12.29	1.00	2.30	4.05	5.28	6.28	7.54	8.54
B	Noosa Heads station (p2)	H8.29	S8.33	10.18	11.42	12.41	1.12	2.42	4.17	5.40	6.40	8.06	9.06
A	Noosa Junction station stop B	H8.35	S8.39	10.24	11.48	12.47	1.18	2.48	4.23	5.46	6.46	8.12	9.12

Saturday

map ref	Route number	631	631	631	631	631	631	631	631	631	631
		am	am	am	am	pm	pm	pm	pm	pm	pm
E	Nambour station 	7.10	-	9.03	10.33	12.03	1.33	3.03	4.33	6.03	7.33
F	Nambour General Hospital	7.13	-	9.06	10.36	12.06	1.36	3.06	4.36	6.06	7.36
G	Yandina station	7.26	-	9.19	10.49	12.19	1.49	3.19	4.49	6.19	7.49
D	Eumundi Markets	7.38	8.15	9.31	11.01	12.31	2.01	3.31	5.01	6.31	8.01
H	Cooroy station	7.51	8.28	9.44	11.14	12.44	2.14	3.44	5.14	6.44	8.14
I	Tewantin Central	8.07	8.44	10.00	11.30	1.00	2.30	4.00	5.30	7.00	8.30
B	Noosa Heads station (p2)	8.19	8.56	10.12	11.42	1.12	2.42	4.12	5.42	7.12	8.42
A	Noosa Junction station stop B	8.25	9.02	10.18	11.48	1.18	2.48	4.18	5.48	7.18	8.48

Sunday & public holidays*

map ref	Route number	631	631	631	631	631	631	
		am	am	pm	pm	pm	pm	
E	Nambour station 	7.10	10.33	12.03	3.03	4.33	6.03	7.33
F	Nambour General Hospital	7.13	10.36	12.06	3.06	4.36	6.06	7.36
G	Yandina station	7.26	10.49	12.19	3.19	4.49	6.19	7.49
D	Eumundi Markets	7.38	11.01	12.31	3.31	5.01	6.31	8.01
H	Cooroy station	7.51	11.14	12.44	3.44	5.14	6.44	8.14
I	Tewantin Central	8.07	11.30	1.00	4.00	5.30	7.00	8.30
B	Noosa Heads station (p2)	8.19	11.42	1.12	4.12	5.42	7.12	8.42
A	Noosa Junction station stop B	8.25	11.48	1.18	4.18	5.48	7.18	8.48

Explanations

- Bus does not travel via this location.

p2 Platform 2

H School holidays.

S School terms.

* Public holidays – generally, a Sunday timetable will operate on most gazetted public holidays.

Please visit translink.com.au or call 13 12 30 for confirmation of public holiday timetables.



Train connections

Transfer to or from the Sunshine Coast line at Nambour station.

For real-time connecting train services, please download the **MyTransLink** app, visit translink.com.au or call 13 12 30.



Noosa to Cooran via Cooroy and Pomona

servicing Noosa Junction, Noosa Civic, Tewantin, Cooroy, Pomona and Cooran

Monday to Friday

map ref	Route number	632	632	632	632
		am	am	pm	pm
A	Noosa Junction station stop B	-	-	12.05	5.15
J	Weyba Rd near Swan St	-	-	12.10	5.20
K	Noosa Village	-	-	12.15	5.25
L	Noosa Civic Shopping Centre	-	-	12.25	5.35
I	Tewantin Central	-	-	12.30	5.40
H	Cooroy station	7.00	8.05	12.45	5.55
M	Pomona	7.15	8.20	1.00	6.10
N	Cooran, King St	7.25	8.30	1.10	6.20

Saturday, Sunday & public holidays*

map ref	Route number	632	632	632
		am	pm	pm
A	Noosa Junction station stop B	7.25	12.05	5.15
J	Weyba Rd near Swan St	7.28	12.08	5.18
K	Noosa Village	7.30	12.10	5.20
L	Noosa Civic Shopping Centre	7.42	12.22	5.32
I	Tewantin Central	7.49	12.29	5.39
H	Cooroy station	8.03	12.43	5.53
M	Pomona	8.16	12.56	6.06
N	Cooran, King St	8.27	1.07	6.17



Cooran to Noosa via Pomona and Cooroy

servicing Cooran, Pomona, Cooroy, Tewantin, Noosa Civic and Noosa Junction

Monday to Friday

map ref	Route number	632	632	632	632
		am	am	pm	pm
N	Cooran, King St	7.30	8.35	1.15	6.25
M	Pomona	7.41	8.46	1.26	6.34
H	Cooroy station	7.50	8.56	1.36	6.42
I	Tewantin Central	-	9.16	1.56	7.00
L	Noosa Civic Shopping Centre	-	9.25	2.05	7.07
K	Noosa Village	-	9.33	2.13	7.14
J	Weyba Rd near Swan St	-	9.35	2.15	7.16
A	Noosa Junction station stop A	-	9.40	2.20	7.20

Saturday, Sunday & public holidays*

map ref	Route number	632	632	632
		am	pm	pm
N	Cooran, King St	8.35	1.15	6.25
M	Pomona	8.45	1.25	6.34
H	Cooroy station	8.54	1.34	6.42
I	Tewantin Central	9.13	1.53	7.00
L	Noosa Civic Shopping Centre	9.21	2.01	7.07
K	Noosa Village	9.28	2.08	7.14
J	Weyba Rd near Swan St	9.30	2.10	7.16
A	Noosa Junction station stop A	9.35	2.15	7.20

Explanations

- Bus does not travel via this location.

* Public holidays – generally, a Sunday timetable will operate on most gazetted public holidays. Please visit translink.com.au or call 13 12 30 for confirmation of public holiday timetables.