



## Ticketing information

Ticket type	Where to buy tickets			
 	Selected go card agents and on the TransLink website	TransLink bus operators <sup>^</sup>	Queensland Rail selected stations	TransLink fare machines
	✓	*	✓	~
<b>TransLink go card</b> A smart card that stores value for travel on TransLink services.	✓	*	✓	~
<b>TransLink single #</b> One-way ticket to reach your destination (not return). Final transfers must be made within two hours of ticket issue.		✓	✓	✓

Proof of concession entitlement must be presented upon request by a driver or authorised person to travel on a concession fare. Please visit [translink.com.au](http://translink.com.au) for more information about ticketing including where to buy a go card, or call TransLink on 13 12 30.

\* – Top up an existing go card only. ^ – Excludes Transport for Brisbane.

~ – Top up an existing go card at all fare machines with adult go cards also available for purchase from selected fare machines at busway stations and bus interchanges.

# – Further conditions apply for single tickets. Passengers travelling through 4 zones or more will have their final transfer time extended a further 90 minutes in addition to the two hours.

Track your bus  
in real-time with our  
MyTransLink app.



Also available for train, ferry and tram.

## Timetable information

### How to read this timetable

- Use the route map to find the two timing points your stop is located between.
- Find these points on the timetable. Your bus is scheduled to arrive between the times shown for these points. For example, if your bus stop is between timing points **A** and **B** on the map, then the bus is scheduled to arrive between the times listed for **A** and **B**.

Please note the times shown are approximate. We advise customers to be at their bus stop at least five minutes before the scheduled departure time.

### Travel tips

- Pre-plan your trip at **MyTransLink** app, [translink.com.au](http://translink.com.au) or call 13 12 30.
- Top up your go card or have the correct fare ready before boarding. If you have a concession card, have it ready to show the driver.
- Read the number on the approaching bus to check if it is the one you want.
- Raise your hand so the driver knows to stop.
- On the bus find your seat quickly. If you need to stand, hold onto a handle.
- Ring the bell to let the driver know to stop at the next stop for you to get off. Stay seated until the bus stops and touch off with your go card as you get off.
- Wait for the bus to move away and check the road is clear before crossing the road.

Your **Eastern Region** bus operator

*Mt Gravatt*  
BUS SERVICE

## Route descriptions

- 299** **Rochedale to Brisbane City** servicing Rochedale, Eight Mile Plains, Brisbane Technology Park, Griffith University (Mount Gravatt), Holland Park West, Greenslopes, Buranda and Brisbane City. Operates Monday to Friday only.

 **261, 262, 299**

- 261** Mackenzie to Brisbane City
- 262** Capalaba to Griffith University (Mount Gravatt)
- 299** Rochedale to Brisbane City

Effective from 5 October 2021

## Route descriptions

- 261** **Mackenzie to Brisbane City** servicing Mackenzie, Eight Mile Plains, Griffith University (Mount Gravatt), Holland Park West, Greenslopes, Buranda and Brisbane City. Operates Monday to Friday only.
- 262** **Capalaba to Griffith University (Mount Gravatt)** servicing Capalaba, Alexandra Hills, Burbank, Mackenzie, Upper Mount Gravatt and Griffith University (Mount Gravatt). Operates 7 days, except public holidays.

See inside panel for 299 route description.

### TLMGBS001

Due to unforeseen circumstances, details on this timetable may change.



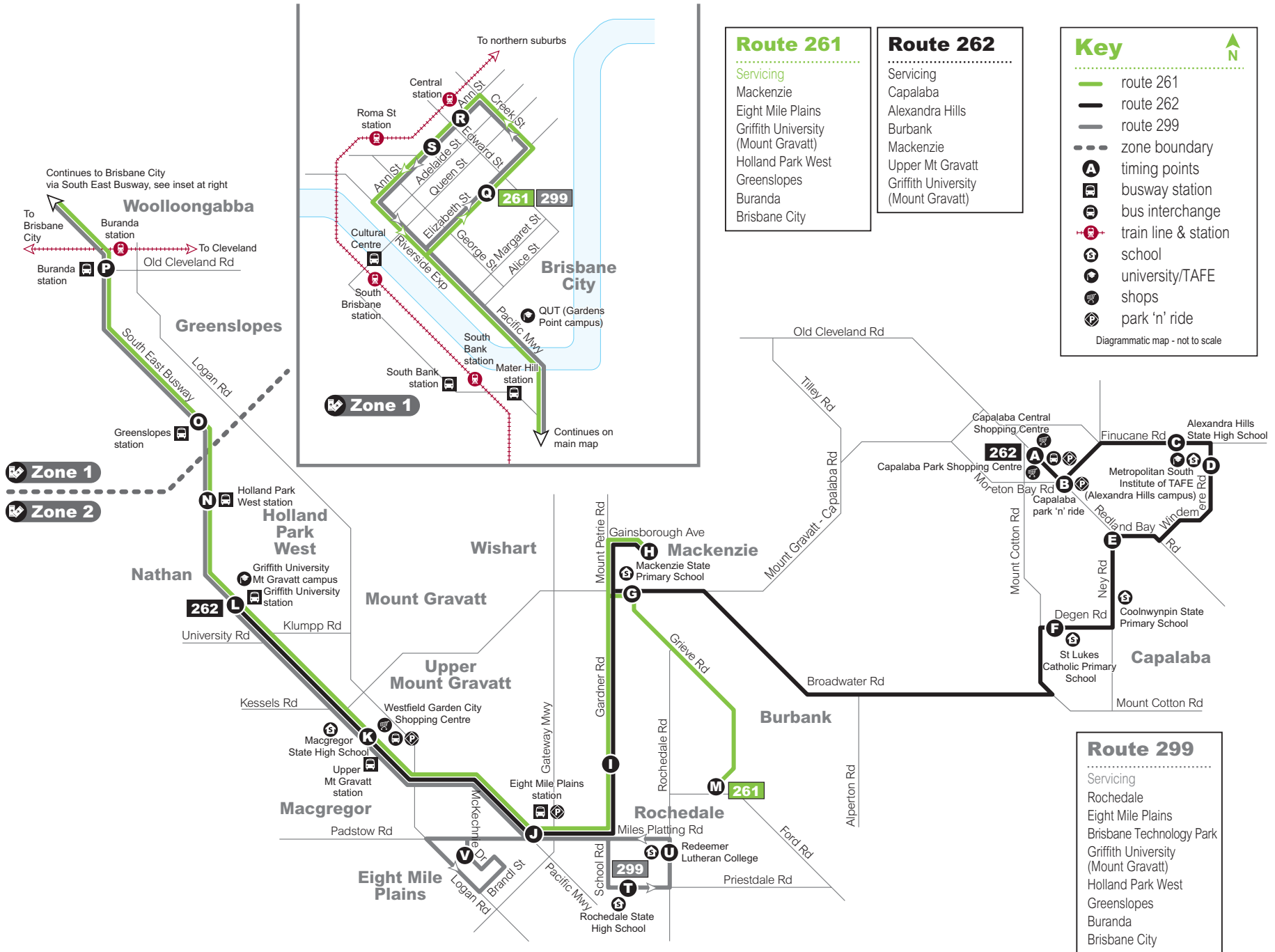
Download the MyTransLink app for the most relevant bus, train, ferry and tram information in the palm of your hand.



© The State of Queensland (Department of Transport and Main Roads) 2021  
Printed October 2021

 **TRANSLink**





- Route 261**
- Servicing
- Mackenzie
  - Eight Mile Plains
  - Griffith University (Mount Gravatt)
  - Holland Park West
  - Greenslopes
  - Buranda
  - Brisbane City

- Route 262**
- Servicing
- Capalaba
  - Alexandra Hills
  - Burbank
  - Mackenzie
  - Upper Mt Gravatt
  - Griffith University (Mount Gravatt)

**Key**

- route 261
- route 262
- route 299
- zone boundary
- timing points
- busway station
- bus interchange
- train line & station
- school
- university/TAFE
- shops
- park 'n' ride

Diagrammatic map - not to scale

- Route 299**
- Servicing
- Rochedale
  - Eight Mile Plains
  - Brisbane Technology Park
  - Griffith University (Mount Gravatt)
  - Holland Park West
  - Greenslopes
  - Buranda
  - Brisbane City

## Monday to Friday

map ref	Route number	262	262	262	262	262	262	262	262	262	262	262	262	
		am	am	am	am	am	am	pm	pm	pm	pm	pm	pm	
<b>A</b>	Capalaba station stop B	6.27	7.27	8.27	9.27	10.27	11.27	12.27	1.27	2.27	3.27	4.27	5.27	6.27
<b>B</b>	Capalaba park 'n' ride (P2)	6.31	7.31	8.31	9.31	10.31	11.31	12.31	1.31	2.31	3.31	4.31	5.31	6.31
<b>C</b>	Metro South TAFE	6.34	7.34	8.34	9.34	10.34	11.34	12.34	1.34	2.34	3.34	4.34	5.34	6.34
<b>D</b>	Alexandra Hills State High School	6.36	7.36	8.36	9.36	10.36	11.36	12.36	1.36	2.36	3.36	4.36	5.36	6.36
<b>E</b>	Redland Bay Rd at Ney Rd	6.40	7.40	8.40	9.40	10.40	11.40	12.40	1.40	2.40	3.40	4.40	5.40	6.40
<b>F</b>	St Lukes Catholic Primary School	6.44	7.44	8.44	9.44	10.44	11.44	12.44	1.44	2.44	3.44	4.44	5.44	6.44
<b>G</b>	Mackenzie State Primary School	6.55	7.55	8.55	9.55	10.54	11.54	12.54	1.54	2.54	3.54	4.54	5.54	6.54
<b>H</b>	Rembrandt Way at Gainsborough Ave	6.59	7.59	8.59	9.59	10.58	11.58	12.58	1.58	2.58	3.58	4.58	5.58	6.58
<b>I</b>	Gardner Rd at Arise Bvd	7.06	8.06	9.06	10.06	11.05	12.05	1.05	2.05	3.05	4.05	5.05	6.05	7.05
<b>J</b>	Eight Mile Plains station (P1)	7.10	8.10	9.10	10.10	11.09	12.09	1.09	2.09	3.09	4.09	5.09	6.09	7.09
<b>K</b>	Upper Mount Gravatt station (P1)	7.13	8.13	9.13	10.13	11.12	12.12	1.12	2.12	3.12	4.12	5.12	6.12	-
<b>L</b>	Griffith University station (P1)	7.16	8.16	9.16	10.16	11.15	12.15	1.15	2.15	3.15	4.15	5.15	6.15	-

## Saturday

map ref	Route number	262	262	262	262	262	262	262	262	262	262	262
		am	am	am	am	am	pm	pm	pm	pm	pm	pm
<b>A</b>	Capalaba station stop B	7.27	8.27	9.27	10.27	11.27	12.27	1.27	2.27	3.27	4.27	5.27
<b>B</b>	Capalaba park 'n' ride (P2)	7.31	8.31	9.31	10.31	11.31	12.31	1.31	2.31	3.31	4.31	5.31
<b>C</b>	Metro South TAFE	7.34	8.34	9.34	10.34	11.34	12.34	1.34	2.34	3.34	4.34	5.34
<b>D</b>	Alexandra Hills State High School	7.36	8.36	9.36	10.36	11.36	12.36	1.36	2.36	3.36	4.36	5.36
<b>E</b>	Redland Bay Rd at Ney Rd	7.40	8.40	9.40	10.40	11.40	12.40	1.40	2.40	3.40	4.40	5.40
<b>F</b>	St Lukes Catholic Primary School	7.45	8.45	9.45	10.45	11.45	12.45	1.45	2.45	3.45	4.45	5.45
<b>G</b>	Mackenzie State Primary School	7.54	8.54	9.54	10.54	11.54	12.54	1.54	2.54	3.54	4.54	5.54
<b>H</b>	Rembrandt Way at Gainsborough Ave	7.59	8.59	9.59	10.59	11.59	12.59	1.59	2.59	3.59	4.59	5.59
<b>I</b>	Gardner Rd at Arise Bvd	8.05	9.05	10.05	11.05	12.05	1.05	2.05	3.05	4.05	5.05	6.05
<b>J</b>	Eight Mile Plains station (P1)	8.09	9.09	10.09	11.09	12.09	1.09	2.09	3.09	4.09	5.09	6.09
<b>K</b>	Upper Mount Gravatt station (P1)	8.12	9.12	10.12	11.12	12.12	1.12	2.12	3.12	4.12	5.12	6.12
<b>L</b>	Griffith University station (P1)	8.15	9.15	10.15	11.15	12.15	1.15	2.15	3.15	4.15	5.15	6.15

## Sunday

map ref	Route number	262	262	262	262	262	262	262	
		am	am	am	pm	pm	pm	pm	
<b>A</b>	Capalaba station stop B	9.27	10.27	11.27	12.27	1.27	2.27	3.27	4.27
<b>B</b>	Capalaba park 'n' ride (P2)	9.31	10.31	11.31	12.31	1.31	2.31	3.31	4.31
<b>C</b>	Metro South TAFE	9.34	10.34	11.34	12.34	1.34	2.34	3.34	4.34
<b>D</b>	Alexandra Hills State High School	9.36	10.36	11.36	12.36	1.36	2.36	3.36	4.36
<b>E</b>	Redland Bay Rd at Ney Rd	9.40	10.40	11.40	12.40	1.40	2.40	3.40	4.40
<b>F</b>	St Lukes Catholic Primary School	9.45	10.45	11.45	12.45	1.45	2.45	3.45	4.45
<b>G</b>	Mackenzie State Primary School	9.54	10.54	11.54	12.54	1.54	2.54	3.54	4.54
<b>H</b>	Rembrandt Way at Gainsborough Ave	9.59	10.59	11.59	12.59	1.59	2.59	3.59	4.59
<b>I</b>	Gardner Rd at Arise Bvd	10.05	11.05	12.05	1.05	2.05	3.05	4.05	5.05
<b>J</b>	Eight Mile Plains station (P1)	10.09	11.09	12.09	1.09	2.09	3.09	4.09	5.09
<b>K</b>	Upper Mount Gravatt station (P1)	10.12	11.12	12.12	1.12	2.12	3.12	4.12	5.12
<b>L</b>	Griffith University station (P1)	10.15	11.15	12.15	1.15	2.15	3.15	4.15	5.15

### Explanations

- P1 Platform 1
- P2 Platform 2
- Bus does not travel via this location.

### Please note

Route 262 does not operate on public holidays.

## Monday to Friday

map ref	Route number	262	262	262	262	262	262	262	262	262	262	262	262	
		am	am	am	am	am	am	pm	pm	pm	pm	pm	pm	
L	Griffith University station (P2)	-	7.20	8.20	9.20	10.20	11.20	12.20	1.20	2.20	3.20	4.20	5.20	6.20
K	Upper Mount Gravatt station (P2)	-	7.24	8.24	9.24	10.24	11.24	12.24	1.24	2.24	3.24	4.24	5.24	6.24
J	Eight Mile Plains station (P2)	-	7.28	8.28	9.28	10.28	11.28	12.28	1.28	2.28	3.28	4.28	5.28	6.28
I	Gardner Rd at Arise Bvd	-	7.32	8.32	9.32	10.32	11.32	12.32	1.32	2.32	3.32	4.32	5.32	6.32
H	Rembrandt Way at Gainsborough Ave	-	7.40	8.40	9.40	10.40	11.40	12.40	1.40	2.40	3.40	4.40	5.40	6.40
G	Mackenzie State Primary School	-	7.42	8.42	9.42	10.42	11.42	12.42	1.42	2.42	3.42	4.42	5.42	6.42
F	St Lukes Catholic Primary School	6.52	7.52	8.52	9.52	10.52	11.52	12.52	1.52	2.52	3.52	4.52	5.52	6.52
E	Redland Bay Rd at Ney Road	6.57	7.57	8.57	9.57	10.57	11.57	12.57	1.57	2.57	3.57	4.57	5.57	6.57
D	Alexandra Hills State High School	7.01	8.01	9.01	10.01	11.01	12.01	1.01	2.01	3.01	4.01	5.01	6.01	7.01
C	Metro South TAFE	7.02	8.02	9.02	10.02	11.02	12.02	1.02	2.02	3.02	4.02	5.02	6.02	7.02
B	Capalaba park 'n' ride (P1)	7.07	8.07	9.07	10.07	11.07	12.07	1.07	2.07	3.07	4.07	5.07	6.07	7.07
A	Capalaba station stop A	7.12	8.12	9.12	10.12	11.12	12.12	1.12	2.12	3.12	4.12	5.12	6.12	7.12

## Saturday

map ref	Route number	262	262	262	262	262	262	262	262	262	
		am	am	am	am	pm	pm	pm	pm	pm	
L	Griffith University station (P2)	8.20	9.20	10.20	11.20	12.20	1.20	2.20	3.20	4.20	5.20
K	Upper Mount Gravatt station (P2)	8.23	9.23	10.23	11.23	12.23	1.23	2.23	3.23	4.23	5.23
J	Eight Mile Plains station (P2)	8.27	9.27	10.27	11.27	12.27	1.27	2.27	3.27	4.27	5.27
I	Gardner Rd at Arise Bvd	8.31	9.31	10.31	11.31	12.31	1.31	2.31	3.31	4.31	5.31
H	Rembrandt Way at Gainsborough Ave	8.38	9.38	10.38	11.38	12.38	1.38	2.38	3.38	4.38	5.38
G	Mackenzie State Primary School	8.40	9.40	10.40	11.40	12.40	1.40	2.40	3.40	4.40	5.40
F	St Lukes Catholic Primary School	8.50	9.50	10.50	11.50	12.50	1.50	2.50	3.50	4.50	5.50
E	Redland Bay Rd at Ney Road	8.54	9.54	10.54	11.54	12.54	1.54	2.54	3.54	4.54	5.54
D	Alexandra Hills State High School	8.58	9.58	10.58	11.58	12.58	1.58	2.58	3.58	4.58	5.58
C	Metro South TAFE	8.59	9.59	10.59	11.59	12.59	1.59	2.59	3.59	4.59	5.59
B	Capalaba park 'n' ride (P1)	9.03	10.03	11.03	12.03	1.03	2.03	3.03	4.03	5.03	6.03
A	Capalaba station stop A	9.07	10.07	11.07	12.07	1.07	2.07	3.07	4.07	5.07	6.07

## Sunday

map ref	Route number	262	262	262	262	262	262	262	262	
		am	am	am	am	pm	pm	pm	pm	
L	Griffith University station (P2)	8.20	9.20	10.20	11.20	12.20	1.20	2.20	3.20	4.20
K	Upper Mount Gravatt station (P2)	8.23	9.23	10.23	11.23	12.23	1.23	2.23	3.23	4.23
J	Eight Mile Plains station (P2)	8.27	9.27	10.27	11.27	12.27	1.27	2.27	3.27	4.27
I	Gardner Rd at Arise Bvd	8.31	9.31	10.31	11.31	12.31	1.31	2.31	3.31	4.31
H	Rembrandt Way at Gainsborough Ave	8.38	9.38	10.38	11.38	12.38	1.38	2.38	3.38	4.38
G	Mackenzie State Primary School	8.40	9.40	10.40	11.40	12.40	1.40	2.40	3.40	4.40
F	St Lukes Catholic Primary School	8.50	9.50	10.50	11.50	12.50	1.50	2.50	3.50	4.50
E	Redland Bay Rd at Ney Road	8.54	9.54	10.54	11.54	12.54	1.54	2.54	3.54	4.54
D	Alexandra Hills State High School	8.58	9.58	10.58	11.58	12.58	1.58	2.58	3.58	4.58
C	Metro South TAFE	8.59	9.59	10.59	11.59	12.59	1.59	2.59	3.59	4.59
B	Capalaba park 'n' ride (P1)	9.03	10.03	11.03	12.03	1.03	2.03	3.03	4.03	5.03
A	Capalaba station stop A	9.07	10.07	11.07	12.07	1.07	2.07	3.07	4.07	5.07

## Explanations

P1 Platform 1

P2 Platform 2

- Bus does not travel via this location.

## Please note

Route 262 does not operate on public holidays.



## Mackenzie to Brisbane City

servicing Mackenzie, Eight Mile Plains, Griffith University (Mount Gravatt), Holland Park West, Greenslopes, Buranda and Brisbane City

### Monday to Friday

<small>map ref</small>	Route number	261	261	261
		am	am	am
<b>M</b>	Rochedale, Grieve Rd near Ford Rd	6.38	7.08	7.38
<b>G</b>	Mackenzie State Primary School	6.43	7.13	7.43
<b>H</b>	Rembrandt Way at Gainsborough Ave	6.50	7.20	7.50
<b>J</b>	Eight Mile Plains station (P1)	7.02	7.32	8.02
<b>K</b>	Upper Mount Gravatt station (P1)	7.05	7.35	8.05
<b>L</b>	Griffith University station (P1)	7.07	7.37	8.07
<b>N</b>	Holland Park West station (P1)	7.10	7.40	8.10
<b>O</b>	Greenslopes station (P1)	7.12	7.42	8.12
<b>P</b>	Buranda Busway station (P1)	7.15	7.45	8.15
<b>Q</b>	City, Elizabeth St stop 85	7.23	7.53	8.23
<b>R</b>	City, Ann St stop 7	7.31	8.01	8.29
<b>S</b>	City, Ann St stop 10 at King George Square	7.33	8.03	8.31



## Brisbane City to Mackenzie

servicing Brisbane City, Buranda, Greenslopes, Holland Park West, Griffith University (Mount Gravatt), Eight Mile Plains and Mackenzie

### Monday to Friday

<small>map ref</small>	Route number	261	261	261
		pm	pm	pm
<b>Q</b>	City, Elizabeth St stop 85	4.15	5.15	5.45
<b>R</b>	City, Ann St stop 7	4.20	5.19	5.49
<b>S</b>	City, Ann St stop 10 at King George Square	4.22	5.21	5.51
<b>P</b>	Buranda Busway station (P2)	4.31	5.28	5.58
<b>O</b>	Greenslopes station (P2)	4.33	5.29	5.59
<b>N</b>	Holland Park West station (P2)	4.36	5.32	6.02
<b>L</b>	Griffith University station (P2)	4.39	5.36	6.06
<b>K</b>	Upper Mount Gravatt station (P2)	4.42	5.43	6.13
<b>J</b>	Eight Mile Plains station (P2)	4.45	5.46	6.16
<b>H</b>	Rembrandt Way at Gainsborough Ave	4.57	5.53	6.23
<b>G</b>	Mackenzie State Primary School	5.01	5.56	6.26
<b>M</b>	Rochedale, Grieve Rd near Ford Rd	5.05	6.00	6.30

### Explanations

- P1 Platform 1
- P2 Platform 2

### Please note

Route 261 does not operate on public holidays.



## Brisbane City to Rochedale

servicing Brisbane City, Buranda, Greenslopes, Holland Park West, Griffith University (Mount Gravatt), Brisbane Technology Park, Eight Mile Plains and Rochedale

### Monday to Friday

map ref	Route number	299	299	299
		am	am	am
Q	City, Elizabeth St stop 85	7.25	7.55	8.25
R	City, Ann St stop 7	7.31	8.01	8.29
S	City, Ann St stop 10 at King George Square	7.33	8.03	8.31
P	Buranda Busway station (P2)	7.38	8.08	8.38
O	Greenslopes station (P2)	7.42	8.12	8.39
N	Holland Park West station (P2)	7.45	8.15	8.42
L	Griffith University station (P2)	7.47	8.17	8.44
K	Upper Mount Gravatt station (P2)	7.50	8.20	8.47
J	Eight Mile Plains station (P2)	7.53	8.23	8.50
V	Brisbane Technology Park, McKechnie Dr	8.01	8.31	8.57
T	Rochedale State High School	8.07	8.37	9.03
U	Redeemer Lutheran College	8.09	8.39	9.05



## Rochedale to Brisbane City

servicing Rochedale, Eight Mile Plains, Brisbane Technology Park, Griffith University (Mount Gravatt), Holland Park West, Greenslopes, Buranda and Brisbane City.

### Monday to Friday

map ref	Route number	299	299	299
		pm	pm	pm
T	Rochedale State High School	3.35	4.32	5.02
U	Redeemer Lutheran College	3.37	4.34	5.04
V	Brisbane Technology Park, McKechnie Dr	3.49	4.47	5.17
J	Eight Mile Plains station (P1)	3.54	4.52	5.22
K	Upper Mount Gravatt station (P1)	3.57	4.55	5.25
L	Griffith University station (P1)	4.00	4.57	5.27
N	Holland Park West station (P1)	4.02	4.59	5.29
O	Greenslopes station (P1)	4.04	5.01	5.31
P	Buranda Busway station (P1)	4.06	5.04	5.34
Q	City, Elizabeth St stop 85	4.13	5.13	5.43

### Explanations

- P1 Platform 1
- P2 Platform 2

### Please note

Route 299 does not operate on public holidays.