

## Ticketing information

For ticketing and fare information visit  
**translink.com.au/tickets-and-fares**  
or call us on **13 12 30**.

## The crystal ball to see it all



Get real-time service updates.



## Timetable information

### How to read this timetable

1. Use the route map to find the two timing points your stop is located between.
2. Find these points on the timetable. Your bus is scheduled to arrive between the times shown for these points. For example, if your bus stop is between timing points **A** and **B** on the map, then the bus is scheduled to arrive between the times listed for **A** and **B**.

Please note the times shown are approximate. We advise customers to be at their bus stop at least five minutes before the scheduled departure time.

### Travel tips

1. Pre-plan your trip at **MyTranslink** app, **translink.com.au** or call **13 12 30**.
2. Top up your go card or have a pre-purchased ticket ready before boarding. If you have a concession card, have it ready to show the driver.
3. Read the number on the approaching bus to check if it is the one you want.
4. Raise your hand so the driver knows to stop.
5. On the bus find your seat quickly. If you need to stand, hold onto a handle.
6. Ring the bell to let the driver know to stop at the next stop for you to get off. Stay seated until the bus stops and touch off with your go card as you get off.
7. Wait for the bus to move away and check the road is clear before crossing the road.

Your **Western region** bus operator



 **531**

## Springfield Central to Yamanto via Ripley

Effective from **24 June 2024**

### Route description

**531** Springfield Central to Yamanto  
servicing Springfield Central, Ripley and Yamanto.  
Operates Monday to Saturday only.

### TLWBCTT011

Due to unforeseen circumstances, details on this timetable may change.



Download the MyTranslink app for the most relevant bus, train, ferry and tram information in the palm of your hand.

 **translink**



© The State of Queensland (Department of Transport and Main Roads) 2022  
Printed May 2024. v006-531-4-20240523.

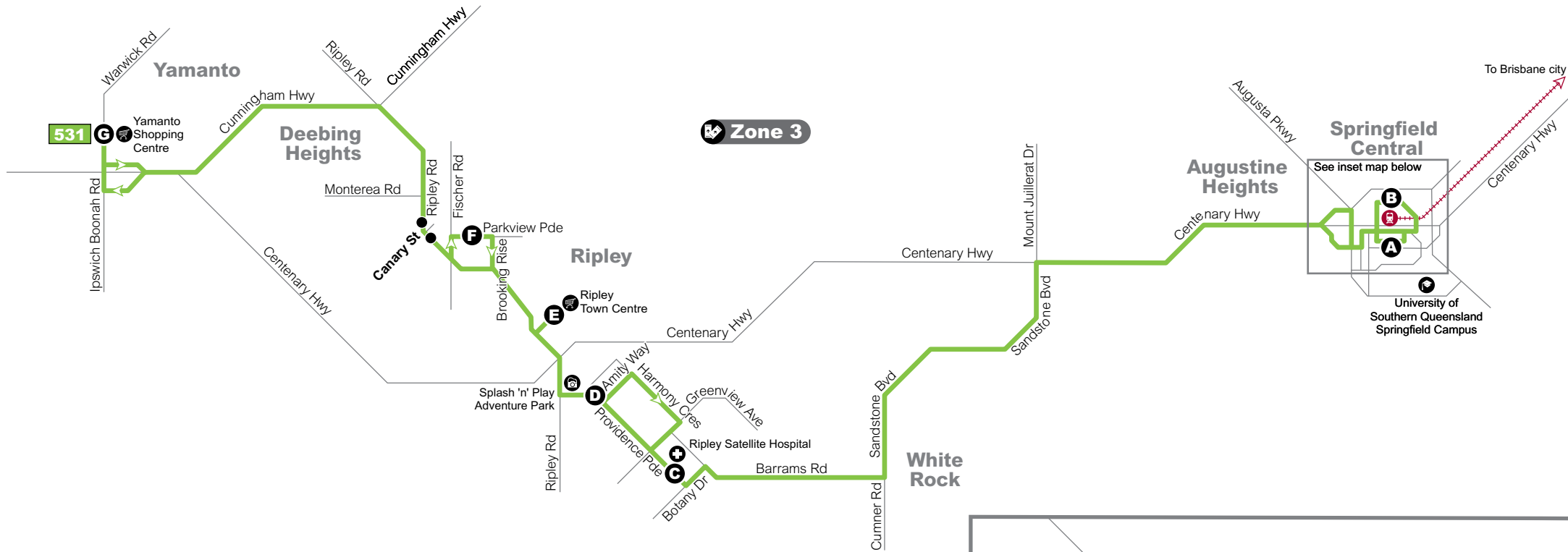
 **translink**





Route 531

# Route map



## Key

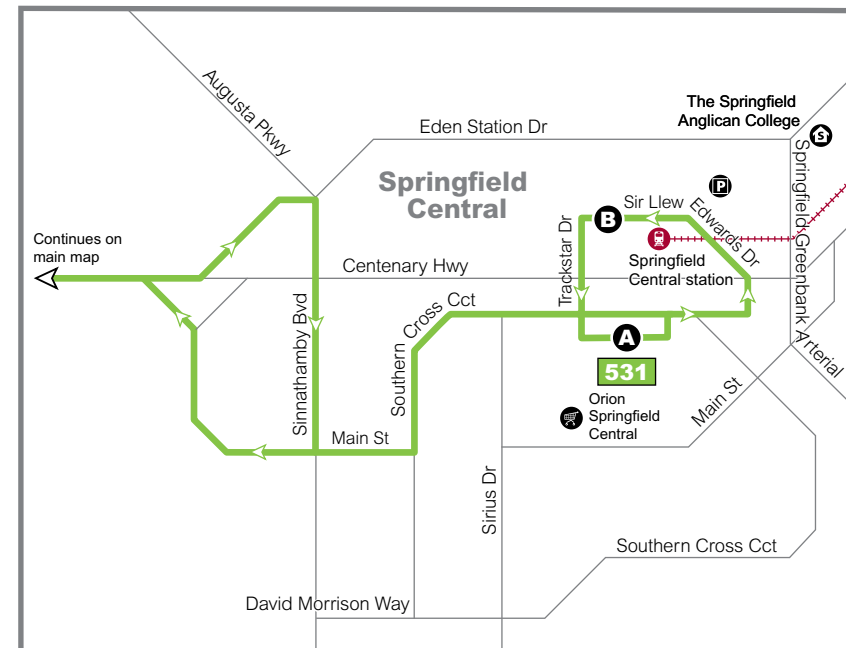


- route 531
- timing points
- train line & station
- school
- university/TAFE
- shops
- hospital
- tourist attraction
- park 'n' ride


Diagrammatic map - not to scale

## Route 531


- Servicing
- Springfield Central
- Ripley
- Yamanto



## Monday to Friday

map ref.	Route number	531	531	531	531	531	531	531	531	531	531	531	531	531	531
		am	am	am	am	am	am	pm	pm	pm	pm	pm	pm	pm	pm
G	Yamanto Shopping Centre	5.44	6.14	7.14	8.19	9.27	10.27	12.27	2.27	4.27	5.27	6.27	7.27	8.27	9.27
F	Parkview Pde at Lillypilly Dr	5.52	6.22	7.22	8.27	9.35	10.35	12.35	2.35	4.35	5.35	6.35	7.35	8.35	9.35
E	Ripley Town Centre	5.55	6.25	7.25	8.30	9.38	10.38	12.38	2.38	4.38	5.38	6.38	7.38	8.38	9.38
D	Ripley Providence Parade	5.59	6.29	7.29	8.34	9.42	10.42	12.42	2.42	4.42	5.42	6.42	7.42	8.42	9.42
C	Providence Pde at Ripley Hospital	6.01	6.31	7.31	8.36	9.44	10.44	12.44	2.44	4.44	5.44	6.44	7.44	8.44	9.44
B	Springfield Central station 	6.16	6.46	7.46	8.54	9.59	10.59	12.59	2.59	4.59	5.59	6.59	7.59	8.59	9.59
A	Orion Springfield Central	6.19	6.49	7.49	8.57	10.02	11.02	1.02	3.02	5.02	6.02	7.02	8.02	9.02	10.02

## Saturday


map ref.	Route number	531	531	531	531	531	531
		am	am	am	pm	pm	pm
G	Yamanto Shopping Centre	7.57	9.57	11.57	1.57	3.57	5.57
F	Parkview Pde at Lillypilly Dr	8.05	10.05	12.05	2.05	4.05	6.05
E	Ripley Town Centre	8.08	10.08	12.08	2.08	4.08	6.08
D	Ripley Providence Parade	8.12	10.12	12.12	2.12	4.12	6.12
C	Providence Pde at Ripley Hospital	8.14	10.14	12.14	2.14	4.14	6.14
B	Springfield Central station 	8.29	10.29	12.29	2.29	4.29	6.29
A	Orion Springfield Central	8.32	10.32	12.32	2.32	4.32	6.32




### Train connection

Transfer to or from train services at Springfield Central station. For real-time connecting train services, please download the **MyTranslink** app, visit [translink.com.au](http://translink.com.au) or call **13 12 30**.

## Monday to Friday

map ref.	Route number	531	531	531	531	531	531	531	531	531	531	531	531	531	531
		am	am	am	am	am	am	pm	pm	pm	pm	pm	pm	pm	pm
A	Orion Springfield Central	5.34	6.34	7.34	8.34	9.34	11.28	1.28	3.26	4.33	5.35	6.33	7.33	8.33	9.33
B	Springfield Central station 	5.35	6.35	7.35	8.35	9.35	11.29	1.29	3.27	4.34	5.36	6.34	7.34	8.34	9.34
C	Providence Pde at Ripley Hospital	5.49	6.49	7.49	8.49	9.49	11.43	1.43	3.41	4.48	5.50	6.48	7.48	8.48	9.48
E	Ripley Town Centre	5.54	6.54	7.54	8.54	9.54	11.48	1.48	3.46	4.53	5.55	6.53	7.53	8.53	9.53
F	Parkview Pde at Lillypilly Dr	5.59	6.59	7.59	8.59	9.59	11.53	1.53	3.51	4.58	6.00	6.58	7.58	8.58	9.58
G	Yamanto Shopping Centre	6.10	7.10	8.10	9.10	10.10	12.04	2.04	4.02	5.09	6.11	7.09	8.09	9.09	10.09

## Saturday

map ref.	Route number	531	531	531	531	531	531
		am	am	pm	pm	pm	pm
A	Orion Springfield Central	9.00	11.00	1.00	3.00	5.00	6.33
B	Springfield Central station 	9.01	11.01	1.01	3.01	5.01	6.34
C	Providence Pde at Ripley Hospital	9.15	11.15	1.15	3.15	5.15	6.48
E	Ripley Town Centre	9.20	11.20	1.20	3.20	5.20	6.53
F	Parkview Pde at Lillypilly Dr	9.25	11.25	1.25	3.25	5.25	6.58
G	Yamanto Shopping Centre	9.36	11.36	1.36	3.36	5.36	7.09



### Train connection

Transfer to or from train services at Springfield Central station. For real-time connecting train services, please download the **MyTranslink** app, visit [translink.com.au](https://translink.com.au) or call **13 12 30**.