

Ticketing information

For ticketing and fare information visit translink.com.au/tickets-and-fares or call us on **13 12 30**.

The crystal ball to see it all



Get real-time service updates.



Timetable information

How to read this timetable

1. Use the route map to find the two timing points your stop is located between.
2. Find these points on the timetable. Your bus is scheduled to arrive between the times shown for these points. For example, if your bus stop is between timing points **A** and **B** on the map, then the bus is scheduled to arrive between the times listed for **A** and **B**.

Please note the times shown are approximate. We advise customers to be at their bus stop at least five minutes before the scheduled departure time.

Travel tips

1. Pre-plan your trip at **MyTranslink** app, translink.com.au or call **13 12 30**.
2. Top up your go card or have a pre-purchased ticket ready before boarding. If you have a concession card, have it ready to show the driver.
3. Read the number on the approaching bus to check if it is the one you want.
4. Raise your hand so the driver knows to stop.
5. On the bus find your seat quickly. If you need to stand, hold onto a handle.
6. Ring the bell to let the driver know to stop at the next stop for you to get off. Stay seated until the bus stops and touch off with your go card as you get off.
7. Wait for the bus to move away and check the road is clear before crossing the road.

Your **Western region** bus operator



 **463**

Goodna station to Forest Lake Village

Effective from **24 June 2024**

Route description

463 Goodna station to Forest Lake Village
servicing Goodna, Wacol, Ellen Grove and Forest Lake.
Operates 7 days.

TLWBCTT004

Due to unforeseen circumstances, details on this timetable may change.



Download the MyTranslink app for the most relevant bus, train, ferry and tram information in the palm of your hand.

 **translink**



© The State of Queensland (Department of Transport and Main Roads) 2022
Printed May 2024. v006-463-4-20240523.

 **translink**

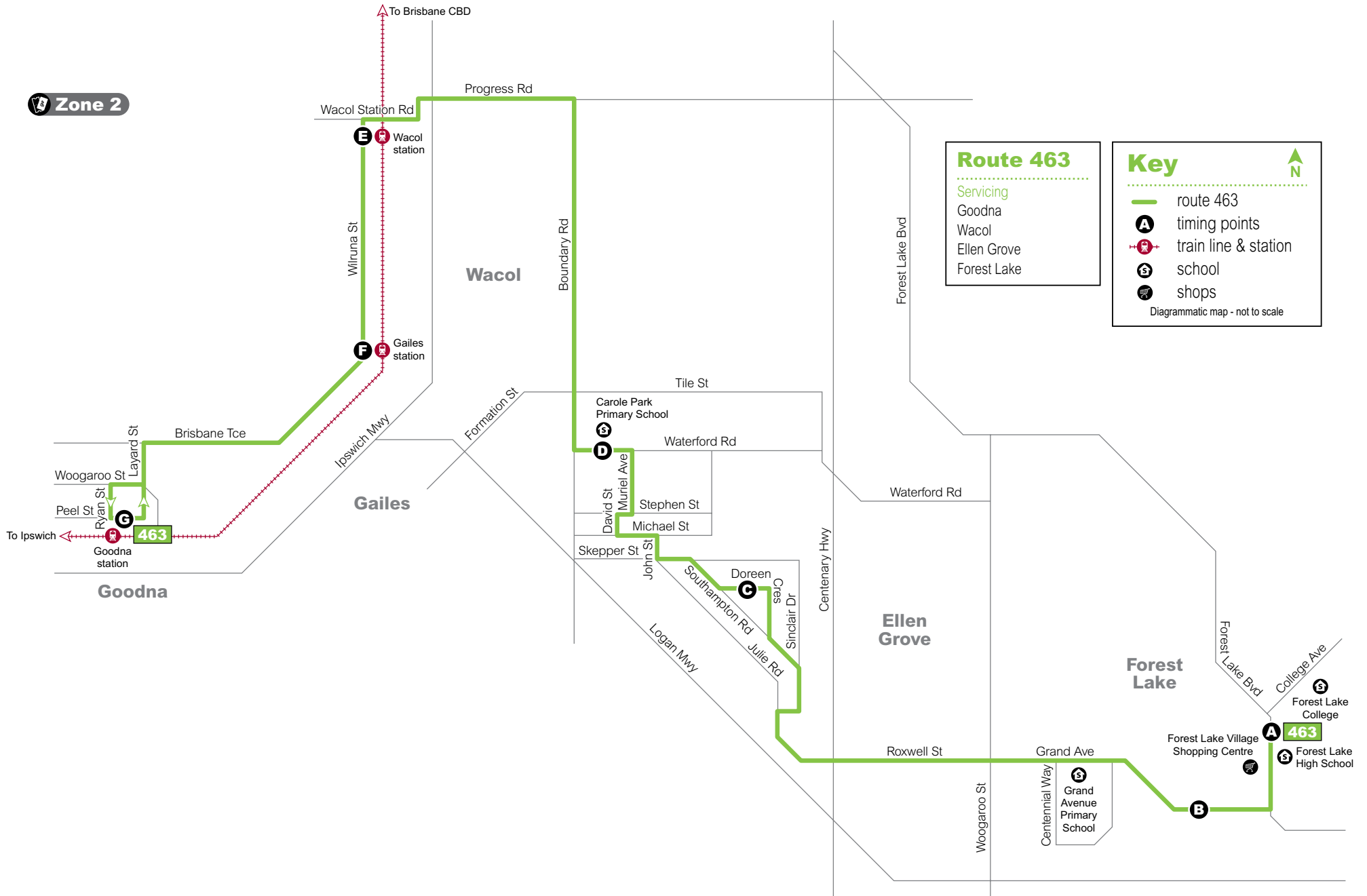




Route
463

Route map

Zone 2



Monday to Friday

map ref.	Route number	463	463	463	463	463	463	463	463	463	463	463	463	463	463	463	463	463	
		am	am	am	am	am	am	am	am	am	pm	pm	pm	pm	pm	pm	pm	pm	pm
G	Goodna station	6.30	7.00	7.29	7.59	8.33	9.05	9.35	10.35	11.35	12.35	1.35	2.30	3.01	3.36	4.06	4.40	5.10	5.40
E	Wacol station	6.35	7.05	7.35	8.05	8.38	9.09	9.39	10.39	11.39	12.39	1.39	2.35	3.06	3.41	4.11	4.45	5.15	5.44
D	Carole Park Primary School	6.43	7.14	7.44	8.14	8.47	9.16	9.46	10.46	11.46	12.46	1.46	2.44	3.15	3.50	4.20	4.52	5.22	5.51
C	Doreen Cr near Southampton Rd	6.47	7.19	7.49	8.19	8.52	9.21	9.51	10.51	11.51	12.51	1.51	2.49	3.19	3.54	4.24	4.56	5.26	5.55
B	Grand Ave East	6.53	7.27	7.57	8.27	8.58	9.27	9.57	10.57	11.57	12.57	1.57	2.57	3.26	4.00	4.30	5.02	5.32	6.01
A	Forest Lake Village	6.56	7.30	8.00	8.30	9.01	9.30	10.00	11.00	12.00	1.00	2.00	3.00	3.29	4.03	4.33	5.05	5.35	6.04

Monday to Friday (cont...)

map ref.	Route number	463	463	463	463
		pm	pm	pm	pm
G	Goodna station	6.10	6.40	7.10	8.10
E	Wacol station	6.14	6.44	7.14	8.14
D	Carole Park Primary School	6.21	6.51	7.21	8.21
C	Doreen Cr near Southampton Rd	6.25	6.55	7.25	8.25
B	Grand Ave East	6.31	7.01	7.31	8.31
A	Forest Lake Village	6.34	7.04	7.34	8.34

Saturday

map ref.	Route number	463	463	463	463	463	463	463	463	463
		am	am	am	am	pm	pm	pm	pm	pm
G	Goodna station	8.35	9.35	10.35	11.35	12.35	1.35	2.35	3.35	4.35
E	Wacol station	8.39	9.39	10.39	11.39	12.39	1.39	2.39	3.39	4.39
D	Carole Park Primary School	8.46	9.46	10.46	11.46	12.46	1.46	2.46	3.46	4.46
C	Doreen Cr near Southampton Rd	8.51	9.51	10.51	11.51	12.51	1.51	2.51	3.51	4.51
B	Grand Ave East	8.57	9.57	10.57	11.57	12.57	1.57	2.57	3.57	4.57
A	Forest Lake Village	9.00	10.00	11.00	12.00	1.00	2.00	3.00	4.00	5.00

Sunday & Public Holidays*

map ref.	Route number	463	463	463	463	463	463	463
		am	am	am	pm	pm	pm	pm
G	Goodna station	9.35	10.35	11.35	12.35	1.35	2.35	3.35
E	Wacol station	9.39	10.39	11.39	12.39	1.39	2.39	3.39
D	Carole Park Primary School	9.46	10.46	11.46	12.46	1.46	2.46	3.46
C	Doreen Cr near Southampton Rd	9.51	10.51	11.51	12.51	1.51	2.51	3.51
B	Grand Ave East	9.57	10.57	11.57	12.57	1.57	2.57	3.57
A	Forest Lake Village	10.00	11.00	12.00	1.00	2.00	3.00	4.00

Explanations




* Public holidays - generally a Sunday timetable will operate on most gazetted public holidays. Please visit translink.com.au or call 13 12 30 for confirmation of public holiday timetables.






Train connection

Transfer to or from train services at Goodna and Wacol stations. For real-time connecting train services, please download the **MyTranslink** app, visit translink.com.au or call **13 12 30**.




Monday to Friday

map ref.	Route number	463	463	463	463	463	463	463	463	463	463	463	463	463	463	463	463	463	
		am	am	am	am	am	am	am	am	am	pm	pm	pm	pm	pm	pm	pm	pm	
A	Forest Lake Village	6.04	6.29	7.00	7.34	8.04	8.35	9.05	10.05	11.05	12.05	1.05	2.05	3.03	3.33	4.08	4.38	5.09	5.39
C	Doreen Cr near Southampton Rd	6.12	6.37	7.08	7.42	8.12	8.43	9.13	10.13	11.13	12.13	1.13	2.13	3.13	3.43	4.17	4.47	5.17	5.47
D	Carole Park Primary School	6.15	6.40	7.12	7.46	8.16	8.47	9.16	10.16	11.16	12.16	1.16	2.16	3.16	3.46	4.20	4.50	5.20	5.50
E	Wacol station 	6.22	6.46	7.21	7.55	8.25	8.55	9.23	10.23	11.23	12.23	1.23	2.23	3.24	3.54	4.27	4.57	5.27	5.57
F	Gailes station 	6.25	6.49	7.24	7.58	8.28	8.58	9.26	10.26	11.26	12.26	1.26	2.26	3.27	3.57	4.30	5.00	5.30	6.00
G	Goodna station 	6.29	6.53	7.30	8.04	8.34	9.02	9.30	10.30	11.30	12.30	1.30	2.30	3.31	4.01	4.34	5.04	5.34	6.04




Monday to Friday (cont...)

map ref.	Route number	463	463	463	463
		pm	pm	pm	pm
A	Forest Lake Village	6.09	6.39	7.09	7.39
C	Doreen Cr near Southampton Rd	6.17	6.47	7.17	7.47
D	Carole Park Primary School	6.20	6.50	7.20	7.50
E	Wacol station 	6.27	6.57	7.25	7.55
F	Gailes station 	6.30	7.00	7.28	7.58
G	Goodna station 	6.34	7.04	7.32	8.02

Saturday

map ref.	Route number	463	463	463	463	463	463	463	463	463	463
		am	am	am	am	pm	pm	pm	pm	pm	pm
A	Forest Lake Village	8.05	9.05	10.05	11.05	12.05	1.05	2.05	3.05	4.05	5.05
C	Doreen Cr near Southampton Rd	8.12	9.13	10.13	11.13	12.13	1.13	2.13	3.13	4.13	5.13
D	Carole Park Primary School	8.15	9.16	10.16	11.16	12.16	1.16	2.16	3.16	4.16	5.16
E	Wacol station 	8.21	9.23	10.23	11.23	12.23	1.23	2.23	3.23	4.23	5.23
F	Gailes station 	8.24	9.26	10.26	11.26	12.26	1.26	2.26	3.26	4.26	5.26
G	Goodna station 	8.28	9.30	10.30	11.30	12.30	1.30	2.30	3.30	4.30	5.30

Sunday & Public Holidays*

map ref.	Route number	463	463	463	463	463	463	463	463
		am	am	am	pm	pm	pm	pm	pm
A	Forest Lake Village	9.05	10.05	11.05	12.05	1.05	2.05	3.05	4.05
C	Doreen Cr near Southampton Rd	9.13	10.13	11.13	12.13	1.13	2.13	3.13	4.13
D	Carole Park Primary School	9.16	10.16	11.16	12.16	1.16	2.16	3.16	4.16
E	Wacol station 	9.23	10.23	11.23	12.23	1.23	2.23	3.23	4.23
F	Gailes station 	9.26	10.26	11.26	12.26	1.26	2.26	3.26	4.26
G	Goodna station 	9.30	10.30	11.30	12.30	1.30	2.30	3.30	4.30

Explanations

- * Public holidays - generally a Sunday timetable will operate on most gazetted public holidays. Please visit translink.com.au or call 13 12 30 for confirmation of public holiday timetables.



Train connection

Transfer to or from train services at Goodna, Gailes and Wacol stations. For real-time connecting train services, please download the **MyTranslink** app, visit translink.com.au or call 13 12 30.