

Fares

How to calculate your fare?

Fares are calculated based on the number of zones you travel through during your journey.

To calculate your fare, subtract the lowest zone you have travelled in or through, from the highest zone you have travelled in or through, and add one zone.

This will determine the correct number of zones you will be charged.

Ticketing info

Translink single:

One-way ticket to reach your destination, including transfers within two hours on any Translink service.

Translink daily:

Unlimited travel within the zones purchased until the last service scheduled on the day of issue, valid on all Translink services.

Translink weekly:

Unlimited travel within the zones purchased for one week (seven consecutive days) from the date of issue, valid on all Translink services.

Concessions

Information on discounts and concessions is available at translink.com.au

Timetables

All timetables are available at translink.com.au

Note: see separate timetable for Toowoomba city routes 901 to 907.

Due to unforeseen circumstances, details on this timetable may change.



Download the MyTranslink app for the most up-to-date bus information on bus timetables, maps and journey planning.



Translating and Interpreting Service
131 450.

Your **Toowoomba on demand, Highfields and Crows Nest** bus operator



Timetable information

How to read this timetable

1. Use the route map to the two timing points your stop is located between.
2. Find these points on the timetable. Your bus is scheduled to arrive between the times shown for these points. For example, if your bus stop is situated between timing points **A** and **B** on the map, then the bus is scheduled to arrive between the times listed for **A** and **B**.

Please be advised the times shown are approximate. We ask that passengers be at the bus stop no less than five minutes prior to the scheduled departure time.

Travel tips

1. Pre-plan your trip at **MyTranslink** app, visit translink.com.au or call **13 12 30**.
2. If you have a concession card, have it ready to show the driver.
3. Read the number top right on the approaching bus to check it's the service you want.
4. Raise your hand to signal to the driver that you want the bus to stop.
5. On the bus, find your seat. If you need to stand, hold on to a handle.
6. Ring the bell to let the driver know your stop is next, and remain seated until the bus stops.
7. Wait for the bus to move away and check the road is clear before crossing the road. If you are within 20m of a designated crossing, you must use that crossing.



950, On Demand

950

City to Highfields and Crows Nest

On Demand

East Toowoomba, Rangeville and key locations

Effective from **25 September 2023**

Route descriptions

950 City to Highfields and Crows Nest

servicing City, northern suburbs, Cabarlah, Geeham, Hampton and Pechey. Operates Monday to Friday.

On demand

East Toowoomba, Rangeville and key locations:

- Toowoomba Plaza
- Range Shopping Centre
- High Street Shopping Centre
- St Vincent's Hospital
- Toowoomba bus station
- Toowoomba Hospital
- Grand Central

Operates Monday to Saturday.

 **translink**



© The State of Queensland (Department of Transport and Main Roads) 2023
Route 950/On demand printed September 2023



City to Highfields and Crows Nest

servicing City, northern suburbs, Highfields, Cabarlah, Geham, Hampton and Pechey

Monday to Friday

map ref	Route number	950	950	950	950	950	950	950	950	950	950
		am	am	am	am	pm	pm	pm	pm	pm	pm
B	Toowoomba bus station Bay 2C	8:30	9:30	10:30	11:30	12:30	2:00	3:00	4:00	5:00	6:00
G	Grand Central SC Stop B	8:35	9:35	10:35	11:35	12:35	2:05	3:05	4:05	5:05	6:05
7	Toowoomba State High School	3:12
26	Highfields Village	9:01	10:01	11:01	12:01	1:01	2:31	3:41	4:31	5:31	6:31
27	Plaza Circle	9:16	10:16	11:16	12:16	1:16	2:46	3:56	4:46	5:46	6:46
28	Cabarlah (New England Highway)	9:21	11:21	1:21	4:01	5:51
29	Geham State School (New England Hwy)	9:25	11:25	1:25	4:05	5:55
30	Hampton Road, Hampton	9:34	11:34	1:34	4:14	6:04
31	Crows Nest (Church St)	9:53	11:53	1:53	4:33	6:23

Crows Nest and Highfields to City

servicing Pechey, Hampton, Geham, Cabarlah, northern suburbs and city

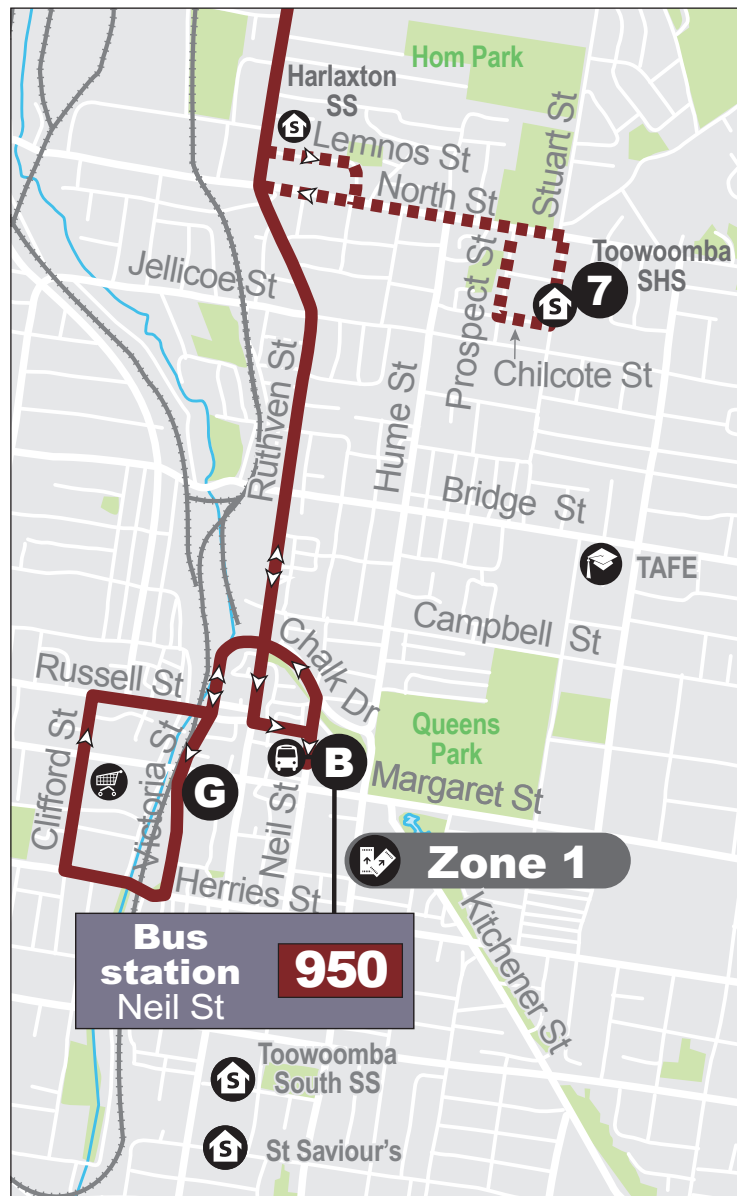
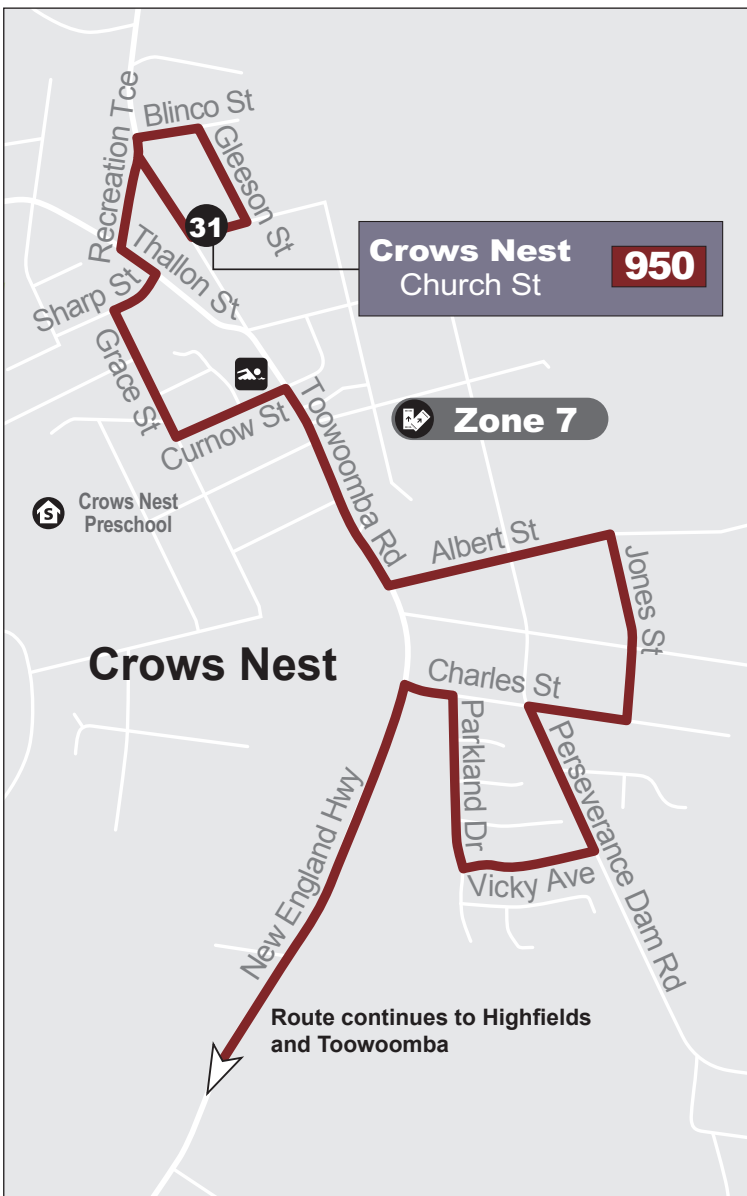
Monday to Friday

map ref	Route number	950	950	950	950	950	950	950	950	950	950
		am	am	am	am	am	pm	pm	pm	pm	pm
31	Crows Nest (Church St)	6:20	9:57	11:57	1:57	4:35
30	Hampton Road, Hampton	6:38	10:15	12:15	2:15	4:53
29	Geham State School (New England Hwy)	6:46	10:23	12:23	2:23	5:01
28	Cabarlah (New England Highway)	6:49	10:26	12:26	2:26	5:04
27	Plaza Circle	6:53	8:30	9:30	10:30	11:30	12:30	1:30	2:30	3:30	5:08
26	Highfields Village	7:09	8:46	9:46	10:46	11:46	12:46	1:46	2:46	3:46	5:24
7	Toowoomba State High School	7:43
B	Toowoomba bus station Bay 2C	7:53	9:20	10:20	11:20	12:20	1:20	2:20	3:20	4:20	5:58

Please note: route 950 services towards Toowoomba City do not stop at Grand Central Shopping Centre.

Inset maps

Route 950 Crows Nest to Toowoomba City

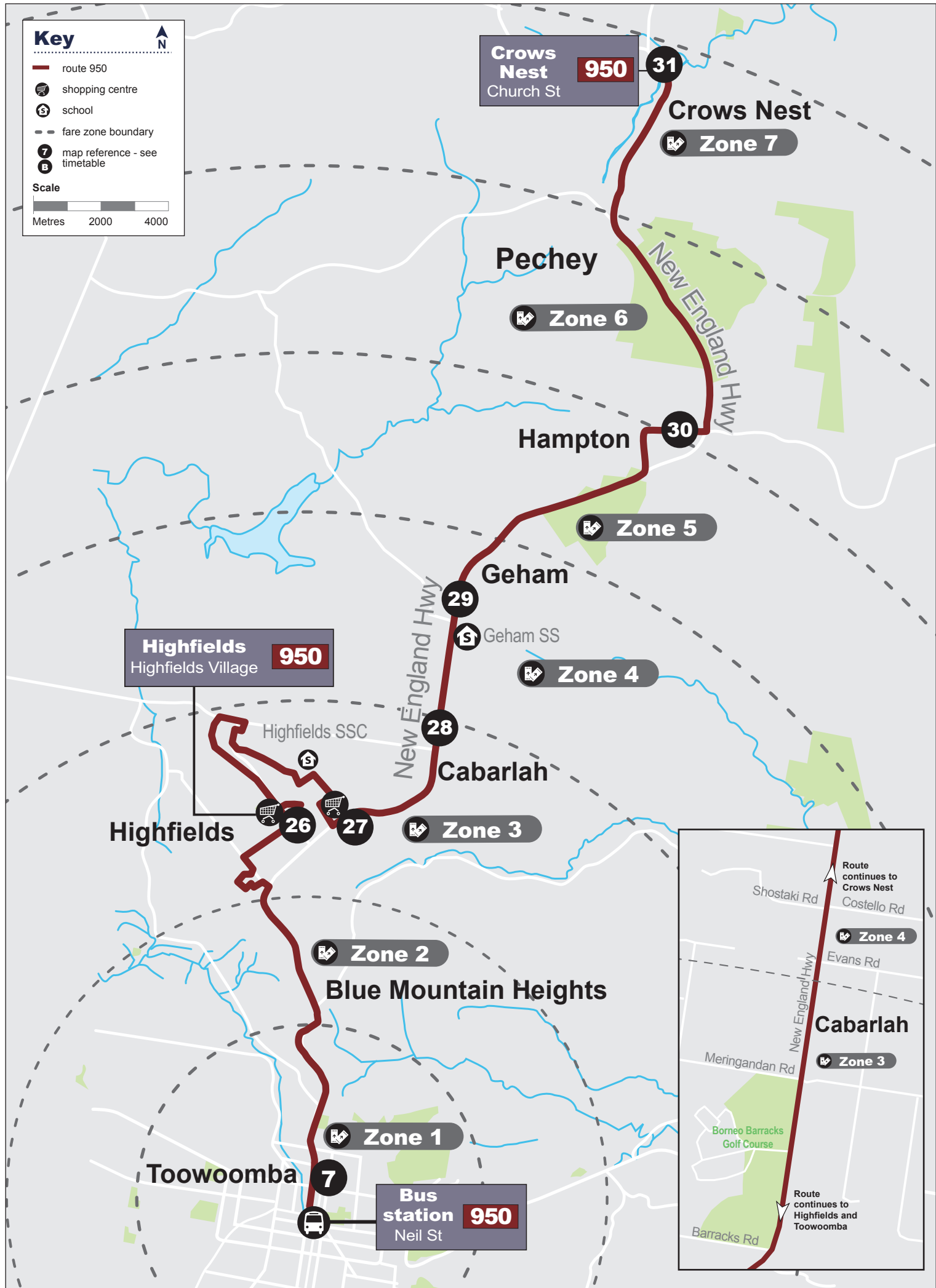


Key

- route 950
- shopping centre
- school
- fare zone boundary
- map reference - see timetable

Scale

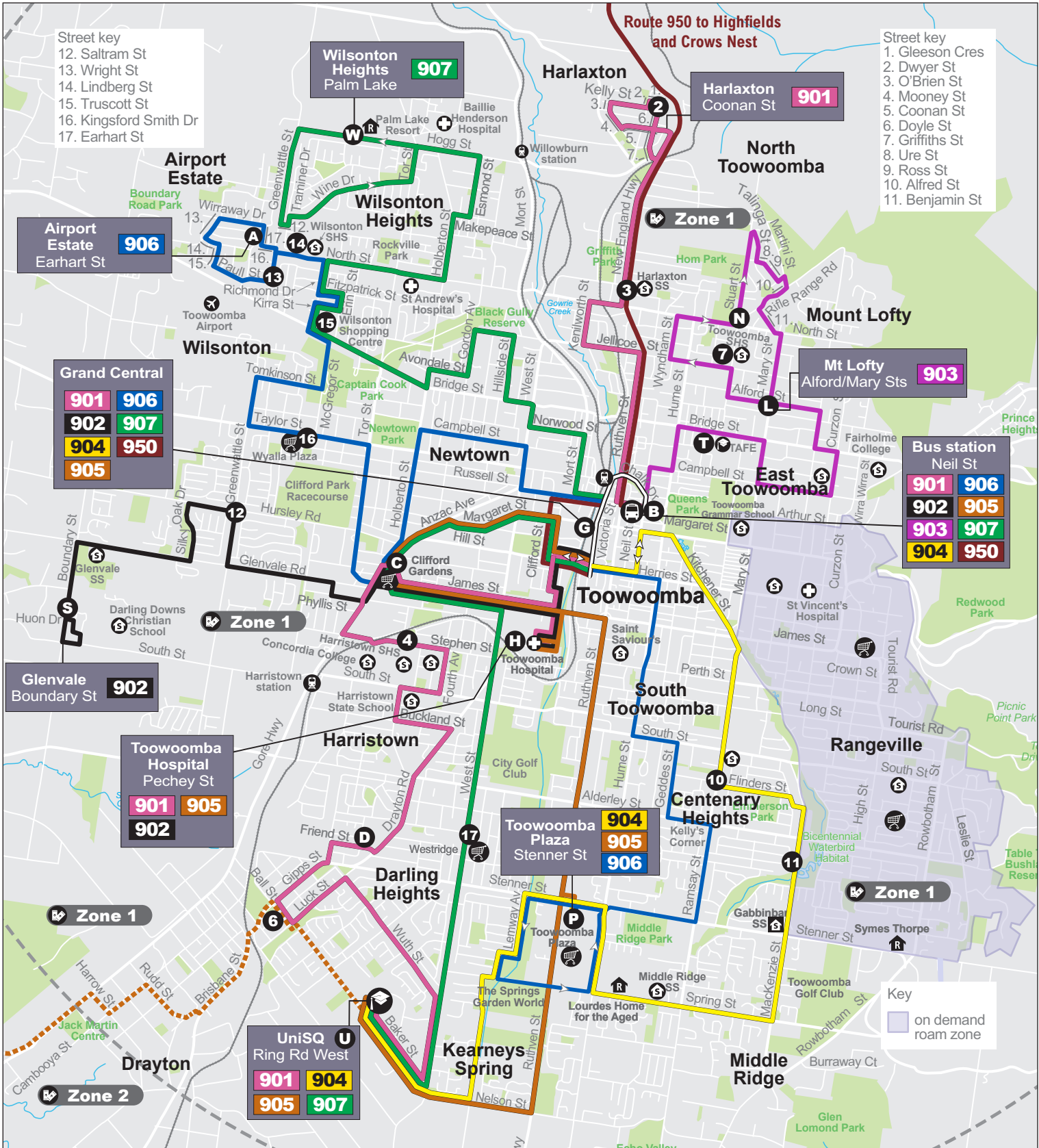
Metres 2000 4000



Routes

901, 902, 903, 904, 905, 906, 907, 950

Toowoomba bus routes



Route 905 to Westbrook



Key

- route 901
- route 902
- route 903
- route 904
- route 905
- route 905 occasional
- route 906
- route 907
- route 950
- common route in cbd
- train line and station
- shopping centre
- retirement community
- school
- educational institution
- hospital
- airport
- fare zone boundary
- map reference - see timetable

Scale
 Metres 750 1500



Key

- route 950
- shopping centre
- school
- swimming pool

Scale

Metres 750 1500

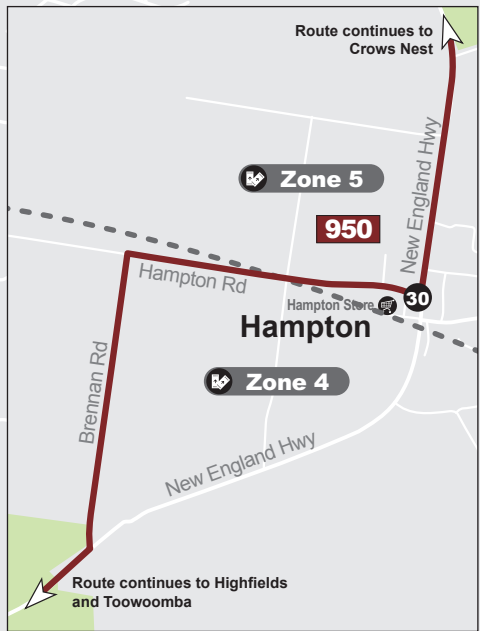
Zone 3

26

27

Zone 3

Zone 2



Route continues to Toowoomba

Route continues to Crows Nest



On demand Toowoomba



- On demand is a flexible, shared service that connects you with **key locations** around your community.
- If you are in the purple shaded roam zone, you can catch the on demand service to and from any of the key locations.
- Our buses are fully accessible. If needed, include your accessibility requirements when booking.
- You can get picked up Monday to Friday 7:30am to 5:45pm, and Saturdays 9:00am to 1:45pm.
- You can travel between the roam zone and key locations, or from one key location to another. You cannot travel between two locations inside the roam zone.
- Bookings are required to travel on demand. You can book via the Translink On Demand app, by calling 13 12 30 and following the prompts, or using our online booking portal.
- On demand buses cannot be hailed. You must pre-book your trip to ride the service.
- Standard fares and prices apply. All key locations and the roam zone are within zone 1.
- On demand can also be booked using one of the free Telstra payphones around Toowoomba.

