

Ticketing information

Ticket type	Where to buy tickets			
	Selected go card agents and on the Translink website	Translink bus operators [^]	Queensland Rail selected stations	Translink fare machines
Translink go card A smart card that stores value for travel on Translink services.	✓	*	✓	~
Translink single # One-way ticket to reach your destination (not return). Final transfers must be made within two hours of ticket issue.		✓	✓	✓


Proof of concession entitlement must be presented upon request or full fare will be charged. Please visit translink.com.au for more information including where to buy a go card, or call Translink on 13 12 30.

* – Top up an existing go card only. ^ – Excludes Brisbane City Council buses.

~ – Top up an existing go card at all fare machines with adult go cards also available for purchase from selected fare machines at busway stations and bus interchanges.

– Further conditions apply for single tickets. Passengers travelling through 4 zones or more will have their final transfer time extended a further 90 minutes in addition to the two hours.

Track your bus in real-time with our MyTranslink app.



Also available for train, ferry and tram.

Timetable information

How to read this timetable

1. Use the route map to find the two timing points your stop is located between.
2. Find these points on the timetable. Your bus is scheduled to arrive between the times shown for these points. For example, if your bus stop is between timing points **A** and **B** on the map, then the bus is scheduled to arrive between the times listed for **A** and **B**.

Please note the times shown are approximate. We advise customers to be at their bus stop at least five minutes before the scheduled departure time.

Travel tips

1. Pre-plan your trip at **MyTranslink** app, translink.com.au or call **13 12 30**.
2. Top up your go card or have the correct fare ready before boarding. If you have a concession card, have it ready to show the driver.
3. Read the number on the approaching bus to check if it is the one you want.
4. Raise your hand so the driver knows to stop.
5. On the bus find your seat quickly. If you need to stand, hold onto a handle.
6. Ring the bell to let the driver know to stop at the next stop for you to get off. Stay seated until the bus stops and touch off with your go card as you get off.
7. Wait for the bus to move away and check the road is clear before crossing the road.

Your **Eastern Region** bus operator



TLCXTT010

Due to unforeseen circumstances, details on this timetable may change.



Download the MyTranslink app for the most relevant bus, train, ferry and tram information in the palm of your hand.



© The State of Queensland (Department of Transport and Main Roads) 2023
Printed 2023

280, 281

280 Shoreline to Griffith University via Upper Mount Gravatt

281 Shoreline to Brisbane City via Upper Mount Gravatt Express - Griffith University station to Buranda busway station

Effective from **29 May 2023**

Route descriptions

280 Shoreline to Griffith University servicing Point Talburpin, Redland Bay, Redland Bay Marina, Victoria Point Shopping Centre, Sheldon and Eight Mile Plains. Operates 7 days.

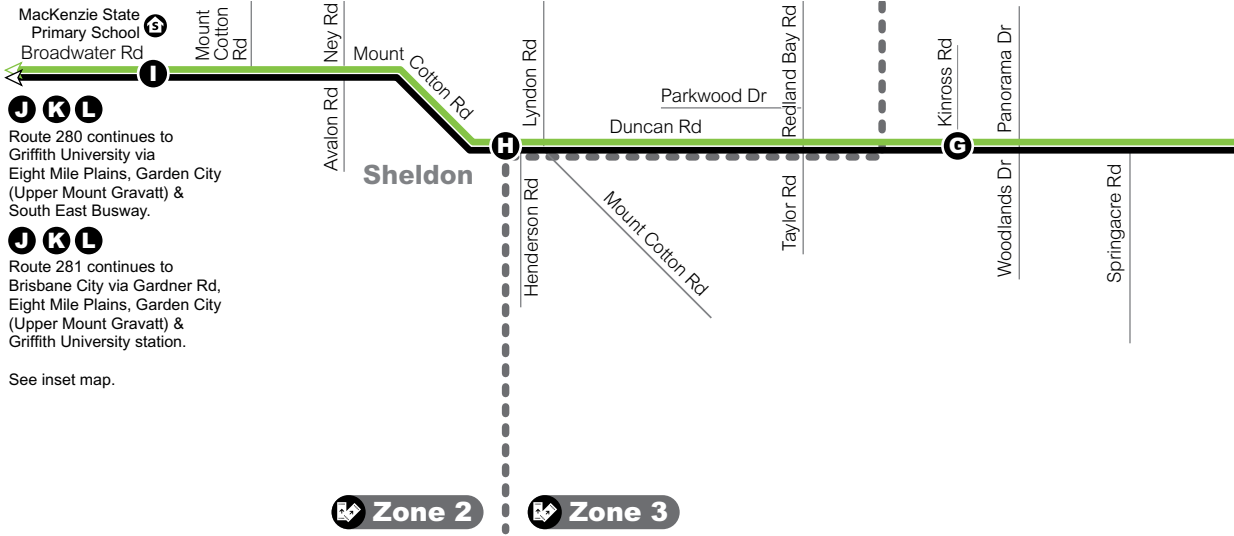
281 Shoreline to Brisbane City servicing Point Talburpin, Redland Bay Marina, Victoria Point Shopping Centre, Sheldon, Eight Mile Plains, Upper Mount Gravatt, Griffith University and Buranda. Operates Monday to Friday only.





Routes 280, 281

Route map



J K L
Route 280 continues to Griffith University via Eight Mile Plains, Garden City (Upper Mount Gravatt) & South East Busway.

J K L
Route 281 continues to Brisbane City via Gardner Rd, Eight Mile Plains, Garden City (Upper Mount Gravatt) & Griffith University station.

See inset map.

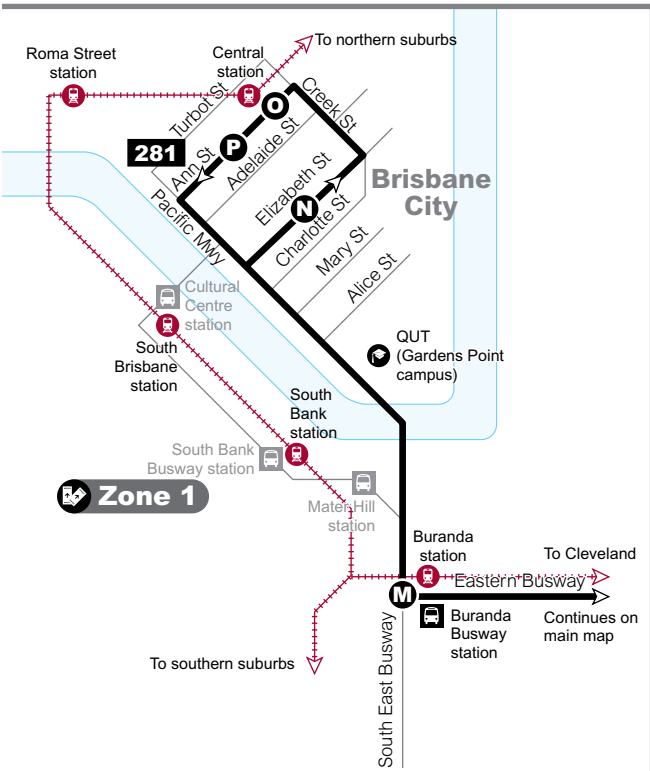
Zone 2

Zone 3

Key

- route 280
- route 281
- zone boundary
- timing points
- busway station
- bus interchange
- train line & station
- ferry terminal
- school
- university/TAFE
- shops

Diagrammatic map - not to scale



Route 280

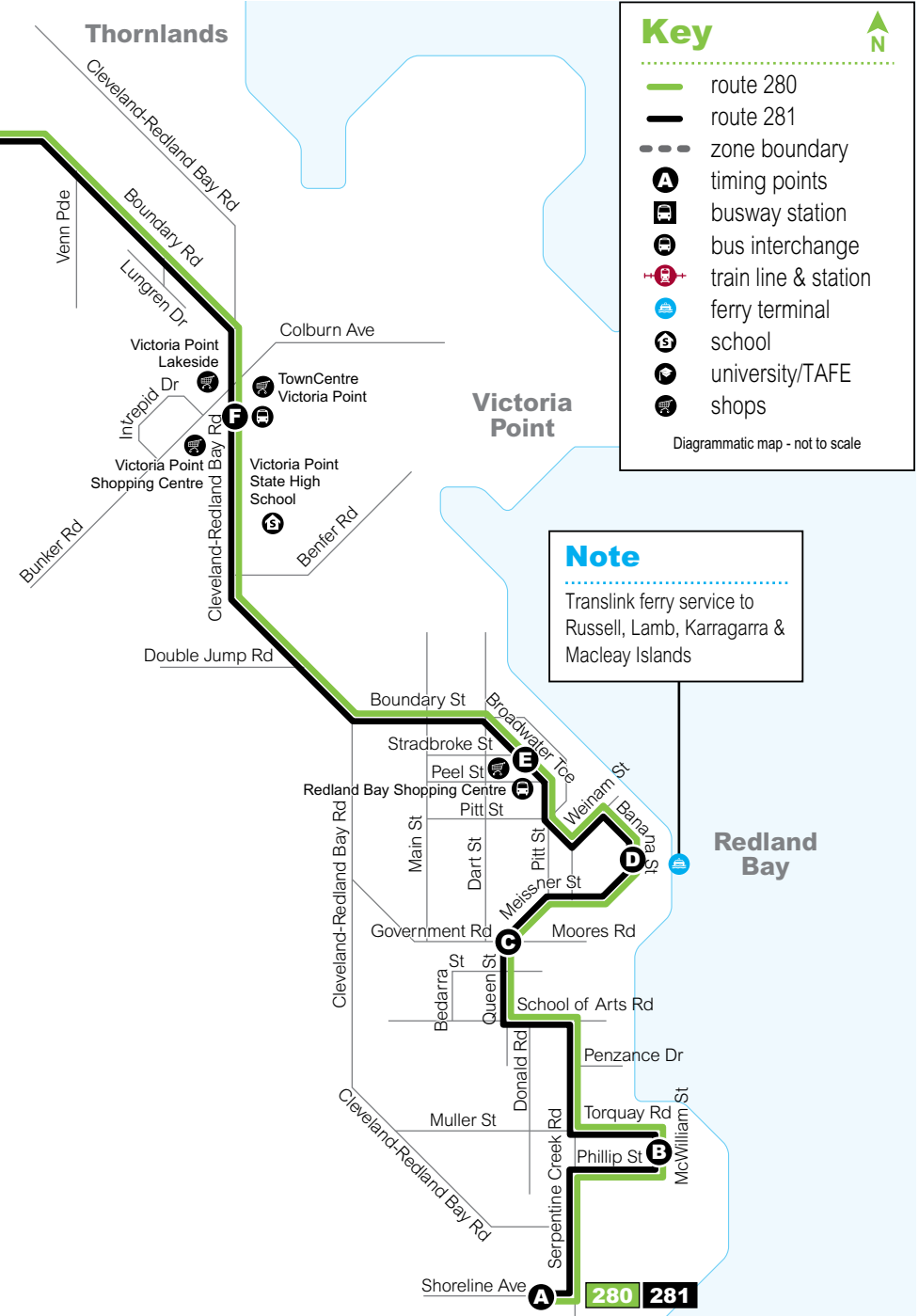
Servicing

- Shoreline
- Point Talburpin
- Redland Bay
- Victoria Point
- Garden City
- Griffith University

Route 281

Servicing

- Shoreline
- Point Talburpin
- Redland Bay
- Victoria Point
- Sheldon
- Eight Mile Plains
- Garden City
- (Upper Mount Gravatt)
- Griffith University
- Buranda
- Brisbane City



Note

Translink ferry service to Russell, Lamb, Karragarra & Macleay Islands



Shoreline to Griffith University

servicing Point Talburpin, Redland Bay, Redland Bay Marina, Victoria Point Shopping Centre, Sheldon, Eight Mile Plains and Upper Mount Gravatt

Monday to Friday

map ref	Route number	280	280	280	280	280	280	280	280	280	280	280	280	
		am	am	am	am	am	pm	pm	pm	pm	pm	pm	pm	
A	Redland Bay, Shoreline Ave	7.42	8.39	9.42	10.42	11.42	12.42	1.34	2.39	3.40	4.44	5.44	6.44	7.44
B	McWilliam St near Phillip St	7.48	8.45	9.48	10.48	11.48	12.48	1.40	2.45	3.46	4.50	5.50	6.50	7.50
C	Government Rd near Queen St	7.53	8.50	9.53	10.53	11.53	12.53	1.45	2.50	3.51	4.55	5.55	6.55	7.55
	Ferry arrives Redland Bay Marina	7.50	8.43	9.50	10.51	11.51	12.20	1.21	2.25	3.35	4.35	5.35	6.41	7.10
D	Redland Bay Marina (P1)	7.57	8.54	9.57	10.57	11.57	12.57	1.49	2.54	3.55	4.59	5.59	6.59	7.59
E	Redland Bay Shopping Centre	8.01	8.58	10.01	11.01	12.01	1.01	1.53	2.58	3.59	5.03	6.03	7.02	8.02
F	Victoria Point Central (P1)	8.14	9.11	10.11	11.11	12.11	1.11	2.03	3.08	4.09	5.13	6.13	7.11	8.11
G	Boundary Rd at Kinross Rd	8.21	9.17	10.17	11.17	12.17	1.17	2.09	3.14	4.15	5.19	6.19	7.17	8.17
H	Mount Cotton Rd at Henderson Rd	8.28	9.24	10.22	11.22	12.22	1.22	2.14	3.19	4.20	5.24	6.24	7.22	8.22
I	Mackenzie State Primary School	8.39	9.35	10.33	11.33	12.33	1.33	2.25	3.30	4.33	5.37	6.37	7.33	8.33
J	Eight Mile Plains station	8.49	9.45	10.44	11.44	12.44	1.44	2.36	3.41	4.45	5.48	6.48	7.42	8.42
K	Upper Mount Gravatt station	8.52	9.48	10.47	11.47	12.47	1.47	2.39	3.44	4.48	5.51	6.51	7.45	8.45
L	Griffith University station	8.55	9.51	10.50	11.50	12.50	1.50	2.42	3.47	4.51	5.54	6.54	7.48	8.48

Saturday

map ref	Route number	280	280	280	280	280	280	280	280	280	280	280	
		am	am	am	am	am	pm	pm	pm	pm	pm	pm	
A	Redland Bay, Shoreline Ave	7.48	8.48	9.48	10.48	11.48	12.44	1.48	2.48	3.48	4.48	5.48	6.48
B	McWilliam St near Phillip St	7.53	8.53	9.53	10.53	11.53	12.49	1.53	2.53	3.53	4.53	5.53	6.53
C	Government Rd near Queen St	7.58	8.58	9.58	10.58	11.58	12.54	1.58	2.58	3.58	4.58	5.58	6.58
	Ferry arrives Redland Bay Marina	7.45	8.25	9.50	10.50	11.50	12.50	1.50	2.20	3.35	4.56	5.25	6.01
D	Redland Bay Marina (P1)	8.03	9.03	10.03	11.03	12.03	12.59	2.03	3.03	4.03	5.03	6.03	7.03
E	Redland Bay Shopping Centre	8.07	9.07	10.07	11.07	12.07	1.03	2.07	3.07	4.07	5.07	6.07	7.07
F	Victoria Point Central (P1)	8.17	9.17	10.17	11.17	12.17	1.13	2.17	3.17	4.17	5.17	6.17	7.17
G	Boundary Rd at Kinross Rd	8.23	9.23	10.23	11.23	12.23	1.19	2.23	3.23	4.23	5.23	6.23	7.23
H	Mount Cotton Rd at Henderson Rd	8.28	9.28	10.28	11.28	12.28	1.24	2.28	3.28	4.28	5.28	6.28	7.28
I	Mackenzie State Primary School	8.39	9.39	10.39	11.39	12.39	1.35	2.39	3.39	4.39	5.39	6.39	7.39
J	Eight Mile Plains station	8.48	9.48	10.48	11.48	12.48	1.44	2.48	3.48	4.48	5.48	6.48	7.48
K	Upper Mount Gravatt station	8.50	9.50	10.50	11.50	12.50	1.46	2.50	3.50	4.50	5.50	6.50	7.50
L	Griffith University station	8.53	9.53	10.53	11.53	12.53	1.49	2.53	3.53	4.53	5.53	6.53	7.53

Sunday & public holidays*

map ref	Route number	280	280	280	280	280	280	280	280	
		am	am	am	am	pm	pm	pm	pm	
A	Redland Bay, Shoreline Ave	8.48	9.48	10.48	11.48	12.44	1.48	2.48	3.48	4.48
B	McWilliam St near Phillip St	8.53	9.53	10.53	11.53	12.49	1.53	2.53	3.53	4.53
C	Government Rd near Queen St	8.58	9.58	10.58	11.58	12.54	1.58	2.58	3.58	4.58
	Ferry arrives Redland Bay Marina	8.25	9.50	10.50	11.50	12.50	1.50	2.20	3.35	4.56
D	Redland Bay Marina (P1)	9.03	10.03	11.03	12.03	12.59	2.03	3.03	4.03	5.03
E	Redland Bay Shopping Centre	9.07	10.07	11.07	12.07	1.03	2.07	3.07	4.07	5.07
F	Victoria Point Central (P1)	9.17	10.17	11.17	12.17	1.13	2.17	3.17	4.17	5.17
G	Boundary Rd at Kinross Rd	9.23	10.23	11.23	12.23	1.19	2.23	3.23	4.23	5.23
H	Mount Cotton Rd at Henderson Rd	9.28	10.28	11.28	12.28	1.24	2.28	3.28	4.28	5.28
I	Mackenzie State Primary School	9.39	10.39	11.39	12.39	1.35	2.39	3.39	4.39	5.39
J	Eight Mile Plains station	9.48	10.48	11.48	12.48	1.44	2.48	3.48	4.48	5.48
K	Upper Mount Gravatt station	9.50	10.50	11.50	12.50	1.46	2.50	3.50	4.50	5.50
L	Griffith University station	9.53	10.53	11.53	12.53	1.49	2.53	3.53	4.53	5.53

Explanations

P1 Platform 1

* Public holidays – generally, a Sunday timetable will operate on most gazetted public holidays. Please visit translink.com.au or call 13 12 30 for confirmation of public holiday timetables.



Shoreline to Brisbane City

servicing Redland Bay Marina, Victoria Point Shopping Centre, Sheldon, Eight Mile Plains, Upper Mount Gravatt, Griffith University and Buranda

Express - Griffith University station to Buranda busway station

Monday to Friday

map ref	Route number	281	281	281	281
		am	am	am	am
A	Redland Bay, Shoreline Ave	5.23	5.58	6.36	6.53
B	McWilliam St near Phillip St	5.29	6.04	6.42	6.59
C	Government Rd near Queen St	5.35	6.10	6.48	7.05
	Ferry arrives Redland Bay Marina	5.21	5.56	6.25	6.56
D	Redland Bay Marina (P1)	5.39	6.14	6.52	7.09
E	Redland Bay Shopping Centre	5.43	6.18	6.56	7.13
F	Victoria Point Central (P1)	5.53	6.28	7.06	7.23
G	Boundary Rd at Kinross Rd	6.00	6.35	7.14	7.31
H	Mount Cotton Rd at Henderson Rd	6.06	6.42	7.21	7.38
I	Mackenzie State Primary School	6.17	6.54	7.35	7.52
J	Eight Mile Plains station	6.28	7.05	7.49	8.06
K	Upper Mount Gravatt station	6.31	7.08	7.52	8.09
L	Griffith University station	6.34	7.11	7.55	8.12
M	Buranda busway station	6.40	7.18	8.02	8.19
N	City, Elizabeth St stop 85	6.50	7.28	8.16	8.33
O	City, Ann St at Anzac Square stop 7	6.55	7.34	8.21	8.38
P	City, Ann St at King George Square stop 10	6.57	7.37	8.25	8.42

Explanations

P1 Platform 1

Public Holidays – please visit translink.com.au or call 13 12 30 for confirmation of public holiday timetables.



Ferry connections

Shaded row highlights the next available ferry arrival times. While operators make every effort to ensure services run to schedule as per the timetable, there can be no guarantee of connections between ferries or between ferry and bus services.



Griffith University to Point Talburpin

servicing Upper Mount Gravatt, Eight Mile Plains, Sheldon, Victoria Point Shopping Centre, Redland Bay Marina, Redland Bay and Point Talburpin

Monday to Friday

map ref	Route number	280	280	280	280	280	280	280	280	280	280	280	280	280	
		am	am	am	am	am	pm	pm	pm	pm	pm	pm	pm	pm	
L	Griffith University station	7.52	8.59	9.51	10.54	11.54	12.54	1.54	2.46	3.51	4.54	5.57	6.57	7.52	8.52
K	Upper Mount Gravatt station	7.54	9.01	9.53	10.56	11.56	12.56	1.56	2.48	3.53	4.56	5.59	6.59	7.54	8.54
J	Eight Mile Plains station	7.57	9.05	9.56	10.59	11.59	12.59	2.00	2.52	3.57	4.59	6.02	7.02	7.57	8.57
I	Mackenzie State Primary School	8.07	9.15	10.06	11.09	12.09	1.09	2.10	3.02	4.08	5.10	6.12	7.12	8.07	9.07
H	Mount Cotton Rd at Henderson Rd	8.17	9.25	10.16	11.19	12.19	1.19	2.20	3.12	4.19	5.21	6.21	7.21	8.16	9.16
G	Boundary Rd at Kinross Rd	8.24	9.30	10.21	11.24	12.24	1.24	2.25	3.17	4.24	5.26	6.26	7.26	8.21	9.21
F	Victoria Point Central (P2)	8.33	9.38	10.29	11.32	12.32	1.32	2.33	3.26	4.33	5.34	6.33	7.33	8.28	9.28
E	Redland Bay Shopping Centre	8.40	9.45	10.36	11.39	12.39	1.39	2.40	3.33	4.41	5.41	6.40	7.40	8.35	9.35
D	Redland Bay Marina (P1)	8.43	9.49	10.40	11.43	12.43	1.43	2.44	3.37	4.45	5.45	6.44	7.44	8.39	9.39
⚓	Ferry departs Redland Bay Marina	9.00	10.00	10.45	12.15	1.15	2.15	3.15	3.45	4.50	5.50	6.50	8.10	9.10	10.10
C	Government Rd near Queen St	8.46	9.52	10.43	11.46	12.46	1.46	2.47	3.40	4.48	5.48	6.47	7.47	8.42	9.42
B	McWilliam St near Phillip St	8.51	9.57	10.49	11.52	12.52	1.52	2.53	3.46	4.54	5.54	6.52	7.52	8.47	9.47
A	Redland Bay, Shoreline Ave	8.56	10.02	10.54	11.57	12.57	1.58	2.58	3.51	5.00	6.00	6.58	7.58	8.53	9.53

Saturday

map ref	Route number	280	280	280	280	280	280	280	280	280	280	280	
		am	am	am	am	am	pm	pm	pm	pm	pm	pm	
L	Griffith University station	7.55	8.55	9.55	10.55	11.55	12.55	1.51	2.55	3.55	4.55	5.55	6.55
K	Upper Mount Gravatt station	7.57	8.57	9.57	10.57	11.57	12.57	1.53	2.57	3.57	4.57	5.57	6.57
J	Eight Mile Plains station	8.00	9.00	10.00	11.00	12.00	1.00	1.56	3.00	4.00	5.00	6.00	7.00
I	Mackenzie State Primary School	8.10	9.10	10.10	11.10	12.10	1.10	2.06	3.10	4.10	5.10	6.10	7.10
H	Mount Cotton Rd at Henderson Rd	8.20	9.20	10.20	11.20	12.20	1.20	2.16	3.20	4.20	5.20	6.20	7.20
G	Boundary Rd at Kinross Rd	8.24	9.24	10.24	11.24	12.24	1.24	2.20	3.24	4.24	5.24	6.24	7.24
F	Victoria Point Central (P2)	8.33	9.33	10.33	11.33	12.33	1.33	2.29	3.33	4.33	5.33	6.33	7.33
E	Redland Bay Shopping Centre	8.41	9.41	10.41	11.41	12.41	1.41	2.37	3.41	4.41	5.41	6.41	7.41
D	Redland Bay Marina (P1)	8.45	9.45	10.45	11.45	12.45	1.45	2.41	3.45	4.45	5.45	6.45	7.45
⚓	Ferry departs Redland Bay Marina	9.00	10.00	11.00	12.00	1.00	2.15	2.45	4.05	5.10	6.15	7.10	8.10
C	Government Rd near Queen St	8.48	9.48	10.48	11.48	12.48	1.48	2.44	3.48	4.48	5.48	6.48	7.48
B	McWilliam St near Phillip St	8.54	9.54	10.54	11.54	12.54	1.54	2.50	3.54	4.54	5.54	6.54	7.54
A	Redland Bay, Shoreline Ave	8.59	9.59	10.59	11.59	12.59	1.59	2.55	3.59	4.59	5.59	6.59	7.59

Sunday & public holidays*

map ref	Route number	280	280	280	280	280	280	280	280	
		am	am	am	am	pm	pm	pm	pm	
L	Griffith University station	8.55	9.55	10.55	11.55	12.55	1.51	2.55	3.55	4.55
K	Upper Mount Gravatt station	8.57	9.57	10.57	11.57	12.57	1.53	2.57	3.57	4.57
J	Eight Mile Plains station	9.00	10.00	11.00	12.00	1.00	1.56	3.00	4.00	5.00
I	Mackenzie State Primary School	9.10	10.10	11.10	12.10	1.10	2.06	3.10	4.10	5.10
H	Mount Cotton Rd at Henderson Rd	9.20	10.20	11.20	12.20	1.20	2.16	3.20	4.20	5.20
G	Boundary Rd at Kinross Rd	9.24	10.24	11.24	12.24	1.24	2.20	3.24	4.24	5.24
F	Victoria Point Central (P2)	9.33	10.33	11.33	12.33	1.33	2.29	3.33	4.33	5.33
E	Redland Bay Shopping Centre	9.41	10.41	11.41	12.41	1.41	2.37	3.41	4.41	5.41
D	Redland Bay Marina (P1)	9.45	10.45	11.45	12.45	1.45	2.41	3.45	4.45	5.45
⚓	Ferry departs Redland Bay Marina	10.00	11.00	12.00	1.00	2.15	2.45	4.05	5.10	6.15
C	Government Rd near Queen St	9.48	10.48	11.48	12.48	1.48	2.44	3.48	4.48	5.48
B	McWilliam St near Phillip St	9.54	10.54	11.54	12.54	1.54	2.50	3.54	4.54	5.54
A	Redland Bay, Shoreline Ave	9.59	10.59	11.59	12.59	1.59	2.55	3.59	4.59	5.59

Explanations

P1 Platform 1

P2 Platform 2

* Public holidays – generally, a Sunday timetable will operate on most gazetted public holidays. Please visit translink.com.au or call 13 12 30 for confirmation of public holiday timetables.



Brisbane City to Point Talburpin

servicing Buranda, Griffith University, Upper Mount Gravatt, Eight Mile Plains and Redland Bay Marina

Express - Buranda busway station to Griffith University station

Monday to Friday

map ref	Route number	281	281	281	281
		pm	pm	pm	pm
N	City, Elizabeth St stop 85	4.18	4.53	5.18	5.50
O	City, Ann St at Anzac Square stop 7	4.21	4.56	5.22	5.53
P	City, Ann St at King George Square stop 10	4.23	4.58	5.25	5.55
J	Buranda busway station	4.31	5.06	5.32	6.02
L	Griffith University station	4.38	5.13	5.39	6.09
K	Upper Mount Gravatt station	4.42	5.16	5.43	6.12
J	Eight Mile Plains station	4.46	5.20	5.46	6.15
I	Mackenzie State Primary School	4.59	5.33	5.59	6.27
H	Mount Cotton Rd at Henderson Rd	5.11	5.45	6.10	6.38
G	Boundary Rd at Kinross Rd	5.17	5.51	6.15	6.42
F	Victoria Point Central (P2)	5.26	6.00	6.24	6.51
E	Redland Bay Shopping Centre	5.33	6.08	6.32	6.59
D	Redland Bay Marina (P1)	5.39	6.14	6.37	7.04
⚓	Ferry departs Redland Bay Marina	5.50	6.20	6.50	7.15
C	Government Rd near Queen St	5.44	6.19	6.40	7.07
B	McWilliam St near Phillip St	5.51	6.28	6.46	7.14
A	Redland Bay, Shoreline Ave	5.57	6.33	6.52	7.20

Explanations

P1 Platform 1

P2 Platform 2

Public Holidays – please visit translink.com.au or call 13 12 30 for confirmation of public holiday timetables.



Ferry connections

Shaded row highlights the next available ferry departure times. While operators make every effort to ensure services run to schedule as per the timetable, there can be no guarantee of connections between ferries or between ferry and bus services.