

Fares

How to calculate your fare?

Fares are calculated based on the number of zones you travel through during your journey.

To calculate your fare, subtract the lowest zone you have travelled in or through, from the highest zone you have travelled in or through, and add one zone.

This will determine the correct number of zones you will be charged.

Ticketing info

Translink single:

One-way ticket to reach your destination, including transfers within two hours valid on all Translink services operated by Christensen's Bus and Coach.

Translink daily:

Unlimited travel within the zones purchased until the last service scheduled on the day of issue, valid on all Translink services operated by Christensen's Bus and Coach.

Translink ten trip:

Valid for ten trips on all Translink regional bus services within the zones purchased for a 12 month period from date of issue.

Concessions

Information on discounts and concessions is available at translink.com.au

Timetables

All timetables are available at: translink.com.au

Due to unforeseen circumstances, details on this timetable may change.



Download the MyTranslink app for the most up-to-date bus information on bus timetables, maps and journey planning.



Translating and Interpreting Service
131 450.

Your **Kilcoy to Caboolture** bus operator

**Christensen's
Bus and Coach**

Timetable information

How to read this timetable

1. Use the route map to the two timing points your stop is located between.
2. Find these points on the timetable. Your bus is scheduled to arrive between the times shown for these points. For example, if your bus stop is situated between timing points ② and ① on the map, then the bus is scheduled to arrive between the times listed for ① and ②.

Please be advised that the times shown are approximate. We ask that passengers be at the bus stop no less than five minutes prior to the scheduled departure time.

Travel tips

1. Pre-plan your trip with **MyTranslink** app, visit translink.com.au or call **1312 30**.
2. If you have a concession card, have it ready to show the driver.
3. Read the number top right on the approaching bus to check it's the service you want.
4. Raise your hand to signal to the driver that you want the bus to stop.
5. On the bus, find your seat. If you need to stand, hold on to a handle.
6. Ring the bell to let the driver know your stop is next, and remain seated until the bus stops.
7. Wait for the bus to move away and check the road is clear before crossing the road. If you are within 20m of a designated crossing, you must use that crossing.



895, 896, 897

895 Woodford to Morayfield Shopping Centre

896 Kilcoy to Morayfield Shopping Centre

897 Woodford to Caboolture schools

Effective from 16 January 2023

Route description

895 Woodford to Morayfield Shopping Centre servicing D'Aguilar, Wamuran, and Caboolture. Operates Monday to Friday.

896 Kilcoy to Morayfield Shopping Centre servicing Woodford, Wamuran, and Caboolture. Operates Monday to Saturday.

897 Woodford to Caboolture schools servicing D'Aguilar and Wamuran. Operates Monday to Friday.

 **translink**



© The State of Queensland (Department of Transport and Main Roads) 2023 Routes 895/896/897 printed December 2022

 **translink**



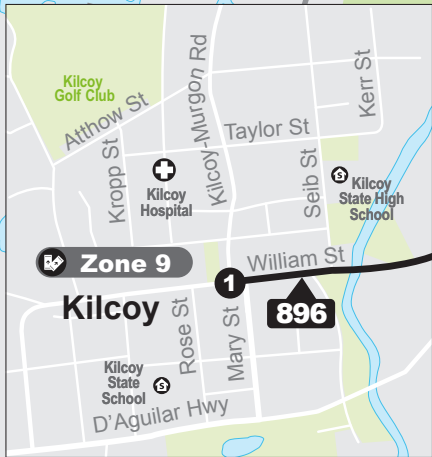
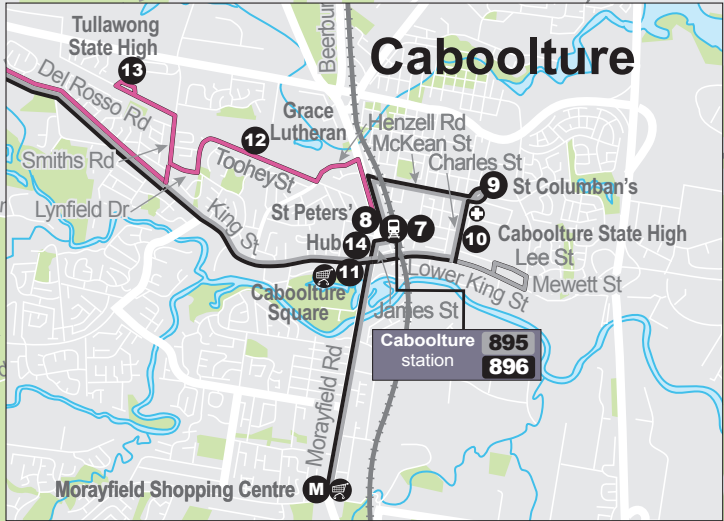
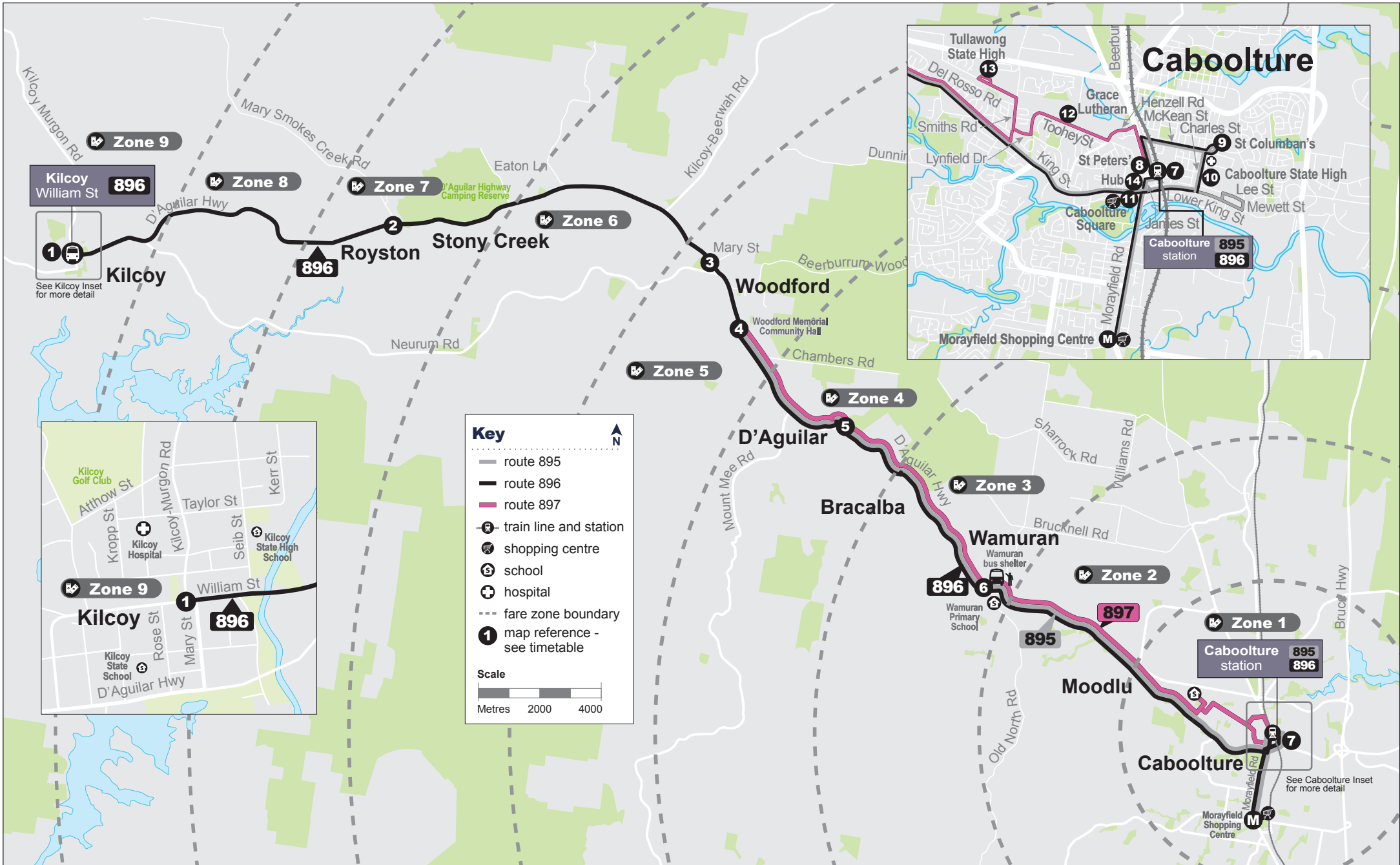
Queensland
Government



Routes

895, 896, 897

Route map



Key

- route 895
- route 896
- route 897
- train line and station
- shopping centre
- school
- hospital
- - - fare zone boundary
- 1 map reference - see timetable

Scale

Metres 2000 4000

See Caboolture Inset for more detail

See Kilcoy Inset for more detail



Route
895

Woodford to Morayfield Shopping Centre

servicing D'Aguiar, Wamuran and Caboolture

Monday to Friday

| map ref | Route number | 895 | 895 |
|---------|----------------------------|------|-------|
| | | am | pm |
| | | | |
| 4 | Woodford Community Hall | 8.20 | 2.10 |
| 5 | D'Aguiar | 8.25 | 2.15 |
| 6 | Wamuran State School | 8.33 | 2.23 |
| 14 | Caboolture Hub | 8.46 | 2.36 |
| 10 | Caboolture SHS Charles St | 8.49 | |
| 7 | Caboolture station | 8.52 | |
| M | Morayfield Shopping Centre | 9.02 | 2.44 |



Route
895

Morayfield Shopping Centre to Woodford

servicing Caboolture, Wamuran, and D'Aguiar

Monday to Friday

| map ref | Route number | 895 | 895 |
|---------|-----------------------------------|-------|------|
| | | am | pm |
| | | | |
| M | Morayfield Shopping Centre | 9.02 | 2.44 |
| 10 | Caboolture SHS Lee St | | 2.55 |
| 7 | Caboolture station | | 3.05 |
| 11 | Caboolture Square Shopping Centre | 9.10 | 3.10 |
| 6 | Wamuran State School | 9.23 | 3.23 |
| 5 | D'Aguiar | 9.31 | 3.31 |
| 4 | Woodford Community Hall | 9.36 | 3.36 |



Route
897

Woodford to Caboolture schools

servicing D'Aguiar and Wamuran

Monday to Friday

| map ref | Route number | 897 |
|---------|-----------------------------|------|
| | | am |
| | | |
| 4 | Woodford Community Hall | 7.36 |
| 5 | D'Aguiar | 7.42 |
| 6 | Wamuran State School | 7.50 |
| 13 | Tullawong State High School | 8.02 |
| 12 | Grace Lutheran College | 8.09 |
| 8 | St Peter's Primary School | 8.15 |



Route
897

Caboolture schools to Woodford

servicing Wamuran and D'Aguiar

Monday to Friday

| map ref | Route number | 897 |
|---------|-----------------------------|------|
| | | pm |
| | | |
| 8 | St Peter's Primary School | 3.05 |
| 12 | Grace Lutheran College | 3.13 |
| 13 | Tullawong State High School | 3.22 |
| 6 | Wamuran State School | 3.30 |
| 5 | D'Aguiar | 3.38 |
| 4 | Woodford Community Hall | 3.42 |

Explanations

Service operates school days only



Route
896

Kilcoy to Morayfield Shopping Centre

servicing Woodford, D'Aguilar, Wamuran and Caboolture

Monday to Friday

Saturday

| map ref | Route number | 896 am | 896 am | 896 pm | 896 pm | 896 am | 896 pm |
|------------|--------------------------------|-----------|-----------|-----------|-----------|-----------|-----------|
| | | | | | | | |
| 1 | Kilcoy Coach Stop (William St) | 7.15 | 8.00 | 2.00 | 2.00 | 9.00 | 2.15 |
| 2 | Royston (Mary Smokes Creek Rd) | 7.25 | 8.10 | 2.10 | 2.10 | 9.10 | 2.25 |
| 3 | Mary St | 7.33 | 8.18 | 2.18 | 2.18 | 9.18 | 2.33 |
| 4 | Woodford Community Hall | 7.40 | 8.20 | 2.20 | 2.20 | 9.20 | 2.35 |
| 5 | D'Aguilar | 7.45 | 8.25 | 2.25 | 2.25 | 9.25 | 2.40 |
| 6 | Wamuran State School | 7.53 | 8.33 | 2.33 | 2.33 | 9.33 | 2.48 |
| 14 | Caboolture Hub | 8.06 | 8.46 | 2.46 | 2.46 | 9.46 | 3.01 |
| 7 | Caboolture station | 8.10 | 8.50 | | | 9.50 | |
| 9 | St Columban's College | 8.15 | | | | | |
| 10 | Caboolture SHS Charles St | 8.18 | | | | | |
| M | Morayfield Shopping Centre | 8.28 | 8.58 | 2.54 | 2.54 | 9.58 | 3.09 |



Route
896

Morayfield Shopping Centre to Kilcoy

servicing Caboolture Square, Caboolture station, Wamuran, D'Aguilar and Woodford

Monday to Friday

Saturday

| map ref | Route number | 896 am | 896 am | 896 pm | 896 pm | 896 am | 896 pm |
|------------|-----------------------------------|-----------|-----------|-----------|-----------|-----------|-----------|
| | | | | | | | |
| M | Morayfield Shopping Centre | 8.28 | 8.58 | 2.54 | 2.54 | 9.58 | 3.09 |
| 9 | St Columban's College | | | 3.04 | | | |
| 7 | Caboolture station | | | 3.10 | 3.02 | | 3.17 |
| 11 | Caboolture Square Shopping Centre | 8.36 | 9.06 | 3.17 | 3.06 | 10.06 | 3.21 |
| 6 | Wamuran State School | 8.49 | 9.19 | 3.30 | 3.19 | 10.19 | 3.34 |
| 5 | D'Aguilar | 8.57 | 9.27 | 3.38 | 3.27 | 10.27 | 3.42 |
| 4 | Woodford Community Hall | 9.02 | 9.32 | 3.45 | 3.32 | 10.32 | 3.47 |
| 3 | Mary St | 9.04 | 9.34 | 3.48 | 3.34 | 10.34 | 3.49 |
| 2 | Mary Smokes Creek Rd | 9.12 | 9.42 | 3.56 | 3.42 | 10.42 | 3.57 |
| 1 | Kilcoy Coach Stop (William St) | 9.22 | 9.52 | 4.06 | 3.52 | 10.52 | 4.07 |

Explanations

Service operates school days only

Service operates school holidays only