

Ticketing information

Ticket type	Where to buy tickets			
	Selected go card agents and on the Translink website	Translink bus operators [^]	Queensland Rail selected stations	Translink fare machines
Translink go card A smart card that stores value for travel on Translink services.	✓	*	✓	~
Translink single# One-way ticket to reach your destination (not return). Final transfers must be made within two hours of ticket issue.		✓	✓	✓

Proof of concession entitlement must be presented upon request or full fare will be charged. Please visit translink.com.au for more information including where to buy a go card, or call Translink on 13 12 30.

* - Top up an existing go card only. ^ - Excludes Transport for Brisbane.

~ - Top up an existing go card at all fare machines with adult go cards also available for purchase from selected fare machines at busway stations and bus interchanges.

- Further conditions apply for single tickets. Passengers travelling through 4 zones or more will have their final transfer time extended a further 90 minutes in addition to the two hours.

**Track your bus
in real-time with our
MyTranslink app.**



Also available for train, ferry and tram.

Timetable information

How to read this timetable

1. Use the route map to find the two timing points your stop is located between.
2. Find these points on the timetable. Your bus is scheduled to arrive between the times shown for these points. For example, if your bus stop is between timing points **A** and **B** on the map, then the bus is scheduled to arrive between the times listed for **A** and **B**.

Please note the times shown are approximate. We advise customers to be at their bus stop at least five minutes before the scheduled departure time.

Travel tips

1. Pre-plan your trip at **MyTranslink** app, translink.com.au or call **13 12 30**.
2. Top up your *go* card or have the correct fare ready before boarding. If you have a concession card, have it ready to show the driver.
3. Read the number on the approaching bus to check if it is the one you want.
4. Raise your hand so the driver knows to stop.
5. On the bus find your seat quickly. If you need to stand, hold onto a handle.
6. Ring the bell to let the driver know to stop at the next stop for you to get off. Stay seated until the bus stops and touch off with your *go* card as you get off.
7. Wait for the bus to move away and check the road is clear before crossing the road.

Due to unforeseen circumstances, details on this timetable may change.



Download the MyTranslink app for the most relevant bus, train, ferry and tram information in the palm of your hand.



© The State of Queensland (Department of Transport and Main Roads) 2022
Printed October 2022

433 Kenmore South to City

445 Fig Tree Pocket to City

Effective from **10 October 2022**

Route descriptions

433 Kenmore South to City servicing Kenmore South, Chapel Hill, Indooroopilly, Toowong and City. Operates 7 days.

445 Fig Tree Pocket to City servicing Fig Tree Pocket, Lone Pine, Chapel Hill, Indooroopilly, Toowong and City. Operates Monday to Saturday only.



Dedicated to a better Brisbane



Queensland
Government



Routes 433, 445

Route map

Key



- route 433
- route 445
- zone boundary
- timing points
- bus interchange
- train line & station
- school
- hospital
- shops
- park 'n' ride
- tourist attraction

Diagrammatic map - not to scale

Route 433

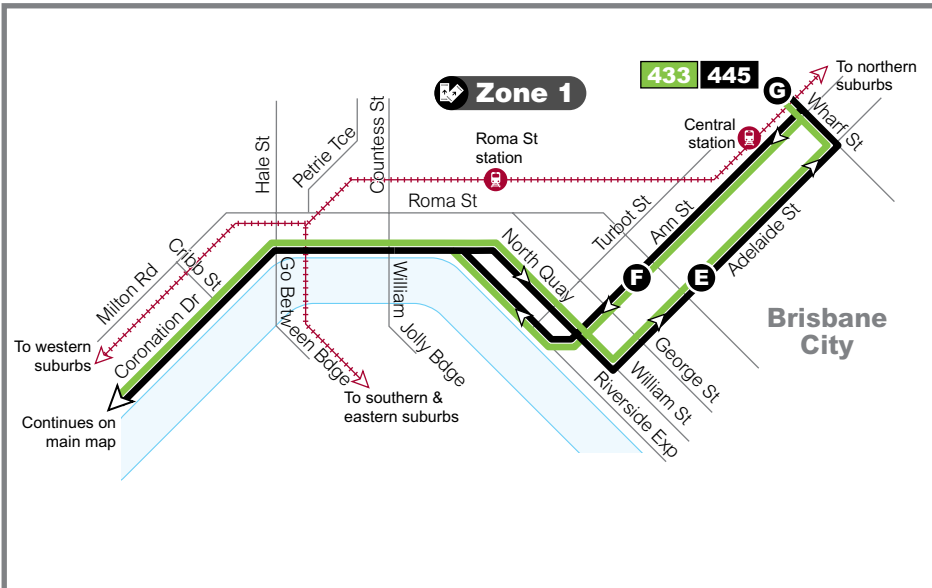
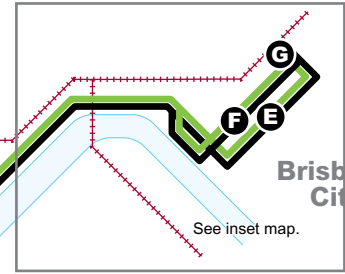
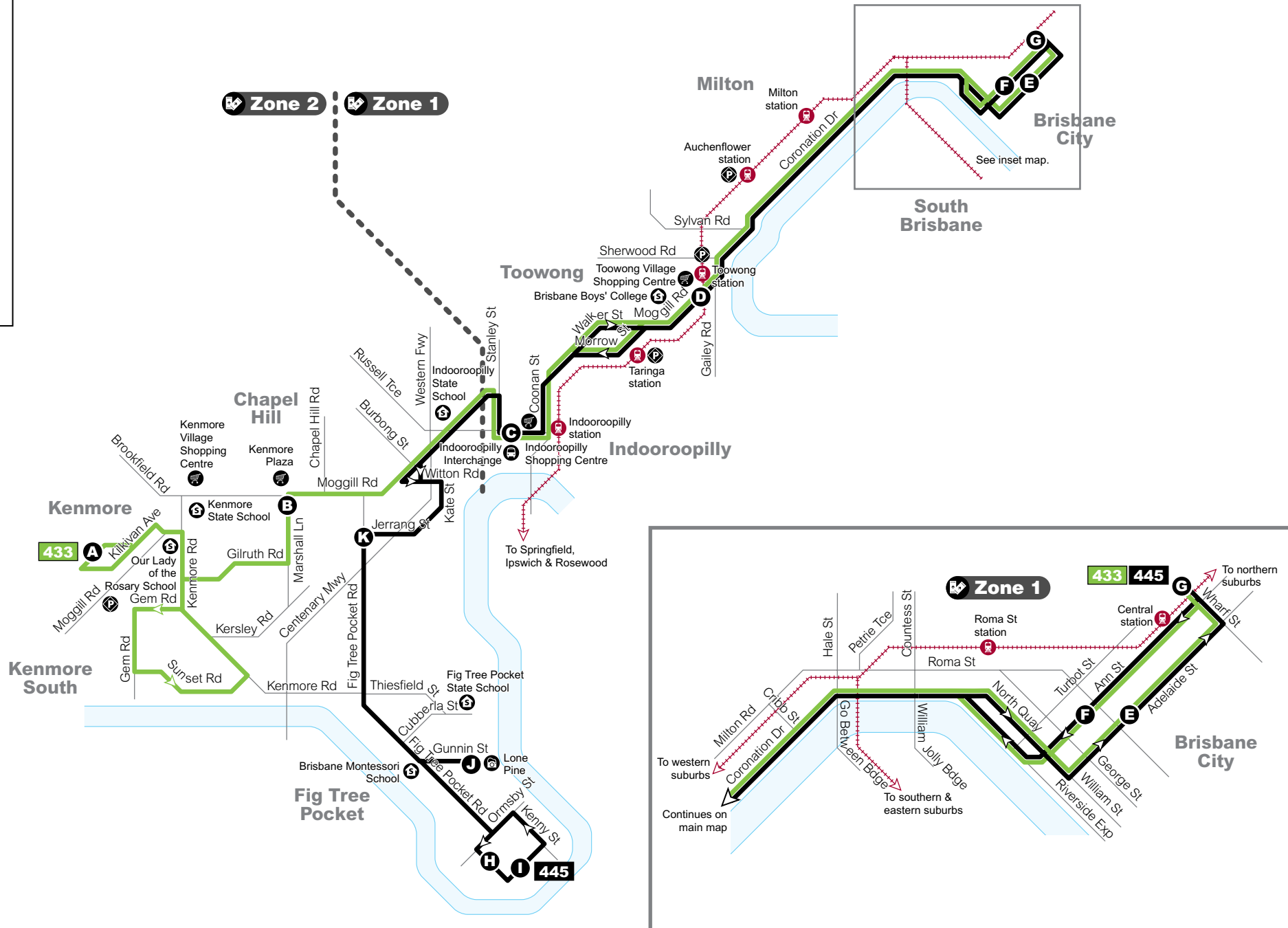
Servicing

- Kenmore South
- Chapel Hill
- Indooroopilly
- Toowong
- Milton
- City

Route 445

Servicing

- Fig Tree Pocket
- Lone Pine
- Chapel Hill
- Indooroopilly
- Toowong
- Milton
- City





Kenmore South to City

servicing Kenmore South, Chapel Hill, Indooroopilly, Toowong and City

Monday to Friday

map ref	Route number	433	433	433	433	433	433	433	433	433	433	433	433	433	433	433	433	433	433	
		am	am	am	am	am	am	am	am	am	pm	pm	pm	pm	pm	pm	pm	pm	pm	pm
A	Kilkivan Ave	5.55	6.25	6.45	7.05	7.40	8.15	9.00	9.35	10.15	11.15	12.15	1.15	2.15	B3.15	4.15	4.55	6.05	7.00	8.15
B	Marshall Lane	6.12	6.42	7.05	7.25	7.57	8.32	9.17	9.52	10.32	11.32	12.32	1.32	2.32	3.36	4.34	5.13	6.20	7.15	8.30
C	Indooroopilly Interchange - D	6.18	6.50	7.20	7.46	8.12	8.47	9.25	9.58	10.38	11.38	12.38	1.38	2.38	3.44	4.40	5.19	6.26	7.21	8.36
D	Brisbane Boys College	6.23	6.57	7.29	7.58	8.19	8.54	9.31	10.04	10.44	11.44	12.44	1.44	2.44	3.52	4.48	5.27	6.32	7.27	8.41
E	City, Adelaide St fs Kg Grg Sq (Stop 22)	6.38	7.16	A7.51	A8.17	8.38	9.13	9.48	10.21	11.01	12.01	1.01	2.01	3.01	4.10	5.15	5.50	6.51	7.46	8.53
G	Wickham Terrace stand A (Stop 158)	6.43	7.21	-	-	8.43	9.18	9.53	10.26	11.06	12.06	1.06	2.06	3.06	4.15	5.20	5.55	6.56	7.51	8.58

Saturday

map ref	Route number	433	433	433	433	433	433	433	433	433	433	433	433	433	
		am	am	am	am	am	pm	pm	pm	pm	pm	pm	pm	pm	
A	Kilkivan Ave	6.51	7.51	8.51	9.51	10.51	11.51	12.51	1.51	2.51	3.51	4.51	5.51	6.51	7.51
B	Marshall Lane	7.07	8.07	9.07	10.07	11.07	12.07	1.07	2.07	3.07	4.07	5.07	6.07	7.07	8.07
C	Indooroopilly Interchange - D	7.11	8.11	9.11	10.13	11.15	12.15	1.15	2.15	3.15	4.15	5.15	6.15	7.15	8.13
D	Brisbane Boys College	7.18	8.18	9.18	10.20	11.22	12.22	1.22	2.22	3.22	4.21	5.21	6.21	7.21	8.19
E	City, Adelaide St fs Kg Grg Sq (Stop 22)	7.32	8.32	9.32	10.34	11.36	12.36	1.36	2.36	3.36	4.34	5.34	6.34	7.34	8.31
G	Wickham Terrace stand A (Stop 158)	7.37	8.37	9.37	10.39	11.41	12.41	1.41	2.41	3.41	4.39	5.39	6.39	7.39	8.36

Sunday & public holidays*

map ref	Route number	433	433	433	433	433	433	433	433	433	433
		am	am	am	am	pm	pm	pm	pm	pm	pm
A	Kilkivan Ave	8.05	9.05	10.05	11.05	12.05	1.05	2.05	3.05	4.05	5.05
B	Marshall Lane	8.21	9.21	10.21	11.21	12.21	1.21	2.21	3.21	4.21	5.21
C	Indooroopilly Interchange - D	8.25	9.27	10.29	11.29	12.29	1.29	2.27	3.27	4.27	5.27
D	Brisbane Boys College	8.32	9.34	10.36	11.36	12.36	1.36	2.34	3.34	4.34	5.34
E	City, Adelaide St fs Kg Grg Sq (Stop 22)	8.45	9.47	10.49	11.49	12.49	1.49	2.47	3.47	4.47	5.47
G	Wickham Terrace stand A (Stop 158)	8.50	9.52	10.54	11.54	12.54	1.54	2.52	3.52	4.52	5.52



City to Kenmore South

servicing City, Toowong, Chapel Hill and Kenmore South

Monday to Friday

map ref	Route number	433	433	433	433	433	433	433	433	433	433	433	433	433	433	433	433	433	433	
		am	am	am	am	pm	pm	pm	pm	pm	pm	pm	pm	pm	pm	pm	pm	pm	pm	pm
G	Wickham Terrace stand A (Stop 158)	6.50	8.05	9.25	10.25	11.25	12.25	1.25	2.20	3.05	3.25	3.55	4.25	4.55	5.25	6.00	6.30	7.05	8.05	9.05
F	Ann Street - Stop 12 (City Hall)	6.54	8.09	9.29	10.29	11.29	12.29	1.29	2.24	3.09	3.29	3.59	4.29	4.59	5.29	6.04	6.34	7.09	8.09	9.09
D	Toowong High Street	7.02	8.19	9.39	10.37	11.37	12.37	1.37	2.35	3.20	3.40	4.10	4.42	5.12	5.42	6.17	6.42	7.17	8.17	9.17
C	Indooroopilly Interchange - E	7.10	8.27	9.47	10.44	11.44	12.44	1.44	2.45	3.32	3.52	4.22	4.54	5.24	5.54	6.27	6.49	7.24	8.24	9.24
A	Kilkivan Ave	7.35	8.53	10.10	11.10	12.10	1.10	2.10	3.11	4.06	4.20	4.50	5.22	5.58	6.22	6.55	7.15	7.50	8.47	9.47

Saturday

map ref	Route number	433	433	433	433	433	433	433	433	433	433	433	433	433	
		am	am	am	am	pm	pm	pm	pm	pm	pm	pm	pm	pm	
G	Wickham Terrace stand A (Stop 158)	8.00	9.00	10.00	11.00	12.00	1.00	2.00	3.00	4.00	5.00	6.00	7.00	8.00	9.00
F	Ann Street - Stop 12 (City Hall)	8.04	9.04	10.04	11.04	12.04	1.04	2.04	3.04	4.04	5.04	6.04	7.04	8.04	9.04
D	Toowong High Street	8.13	9.13	10.13	11.13	12.13	1.13	2.13	3.13	4.13	5.13	6.13	7.13	8.13	9.13
C	Indooroopilly Interchange - E	8.19	9.19	10.20	11.20	12.20	1.20	2.20	3.20	4.20	5.20	6.20	7.20	8.20	9.20
A	Kilkivan Ave	8.40	9.40	10.43	11.45	12.47	1.47	2.47	3.47	4.47	5.45	6.45	7.40	8.40	9.40

Sunday & public holidays*

map ref	Route number	433	433	433	433	433	433	433	433	433	
		am	am	am	pm	pm	pm	pm	pm	pm	
G	Wickham Terrace stand A (Stop 158)	9.16	10.16	11.16	12.16	1.16	2.16	3.16	4.16	5.16	6.16
F	Ann Street - Stop 12 (City Hall)	9.20	10.20	11.20	12.20	1.20	2.20	3.20	4.20	5.20	6.20
D	Toowong High Street	9.28	10.28	11.28	12.28	1.28	2.28	3.28	4.28	5.28	6.28
C	Indooroopilly Interchange - E	9.35	10.35	11.35	12.35	1.35	2.35	3.35	4.35	5.35	6.35
A	Kilkivan Ave	9.56	10.56	11.57	1.01	1.57	2.57	3.59	4.59	5.59	6.59

Explanations

- Bus does not travel via this location.

A During SCHOOL TERMS service sets down at Wharf St stop 156 then continues via Wharf St and Leichhardt St to Wickham Terrace Stop 3A, servicing the Brisbane Grammar Schools.

B During SCHOOL TERMS ONLY - service travels via Kingussie St, Lanark St, Kilkivan Ave, Moggill Rd and Kenmore Rd then normal route

* Public holidays – generally, a weekend timetable will operate on most gazetted public holidays.

Please visit translink.com.au or call 13 12 30 for confirmation of public holiday timetables.

Fig Tree Pocket to City

servicing Fig Tree Pocket, Lone Pine, Chapel Hill, Indooroopilly, Toowong and City

Monday to Friday

map ref	Route number	445	445	445	445	445	445	445	445	445	445	445	445	445	445	
		am	am	am	am	am	am	am	am	am	pm	pm	pm	pm	pm	
H	Fig Tree Pocket Road - 42A	6.16	6.43	7.04	7.30	8.16	9.05	9.35	10.35	11.35	12.35	1.35	2.35	3.41	4.30	5.25
J	Lone Pine	A	B	B	A	A	A	9.39	10.39	11.39	12.39	1.39	2.39	3.45	4.34	5.29
K	Jerrang Street - 32	6.25	6.54	7.17	7.50	8.25	9.13	9.45	10.45	11.45	12.45	1.45	2.45	3.51	4.40	5.35
C	Indooroopilly Interchange - D	6.33	7.06	7.29	8.02	8.35	9.23	9.55	10.55	11.55	12.55	1.55	2.57	4.03	4.52	5.43
D	Brisbane Boys College	6.39	7.16	7.39	8.13	8.43	9.29	10.01	11.01	12.01	1.01	2.01	3.05	4.11	5.00	5.51
E	City, Adelaide St fs Kg Grg Sq (Stop 22)	6.57	B7.34	B8.00	8.37	9.05	9.47	10.17	11.17	12.17	1.17	2.17	3.23	4.29	5.28	6.11
G	Wickham Terrace stand A (Stop 158)	7.02	-	-	8.42	9.10	9.52	10.22	11.22	12.22	1.22	2.22	3.28	4.34	5.33	6.16

Saturday

map ref	Route number	445	445	445	445	445	445	445	445	445	445	
		am	am	am	am	am	pm	pm	pm	pm	pm	
H	Fig Tree Pocket Road - 42A	7.47	8.47	9.17	10.17	11.17	12.17	1.17	2.17	3.17	4.17	5.17
J	Lone Pine	A	A	9.21	10.21	11.21	12.21	1.21	2.21	3.21	4.21	5.21
K	Jerrang Street - 32	7.55	8.55	9.29	10.29	11.29	12.29	1.29	2.29	3.29	4.29	5.29
C	Indooroopilly Interchange - D	8.03	9.03	9.37	10.37	11.37	12.37	1.37	2.37	3.37	4.37	5.37
D	Brisbane Boys College	8.09	9.10	9.44	10.44	11.44	12.44	1.44	2.44	3.44	4.44	5.44
E	City, Adelaide St fs Kg Grg Sq (Stop 22)	8.22	9.23	9.59	10.59	11.59	12.59	1.59	2.59	3.58	4.58	5.58
G	Wickham Terrace stand A (Stop 158)	8.27	9.28	10.04	11.04	12.04	1.04	2.04	3.04	4.03	5.03	6.03

City to Fig Tree Pocket

servicing City, Toowong, Indooroopilly, Chapel Hill, Lone Pine and Fig Tree Pocket

Monday to Friday

map ref	Route number	445	445	445	445	445	445	445	445	445	445	445	445	445	445	
		am	am	am	am	am	pm	pm	pm	pm	pm	pm	pm	pm	pm	
G	Wickham Terrace stand A (Stop 158)	7.19	8.40	9.10	10.02	11.02	12.02	1.02	2.02	3.02	3.52	4.27	4.42	5.07	5.37	6.20
F	Ann Street - Stop 12 (City Hall)	7.23	8.44	9.14	10.06	11.06	12.06	1.06	2.06	3.06	3.56	4.31	4.46	5.11	5.41	6.24
D	Toowong High Street	7.37	8.54	9.24	10.16	11.16	12.16	1.16	2.16	3.17	4.07	4.44	4.59	5.24	5.54	6.34
C	Indooroopilly Interchange - E	7.44	9.02	9.32	10.23	11.23	12.23	1.23	2.23	3.29	4.19	4.56	5.11	5.36	6.04	6.42
K	Jerrang Street - 32	7.51	9.09	9.39	10.30	11.30	12.30	1.30	2.30	3.39	4.25	5.02	5.17	5.42	6.10	6.50
J	Lone Pine	8.03	9.21	9.50	10.41	11.41	12.41	1.41	2.41	3.51	4.39	A	A	A	A	A
I	Mandalay	C8.08	9.27	9.56	10.47	11.47	12.47	1.47	2.47	3.57	4.45	5.20	5.35	6.00	6.28	7.03

Saturday

map ref	Route number	445	445	445	445	445	445	445	445	445	445	
		am	am	am	am	am	pm	pm	pm	pm	pm	
G	Wickham Terrace stand A (Stop 158)	7.28	8.28	9.28	10.28	11.28	12.28	1.28	2.28	3.28	4.28	5.28
F	Ann Street - Stop 12 (City Hall)	7.32	8.32	9.32	10.32	11.32	12.32	1.32	2.32	3.32	4.32	5.32
D	Toowong High Street	7.40	8.40	9.41	10.41	11.41	12.41	1.41	2.41	3.41	4.41	5.41
C	Indooroopilly Interchange - E	7.46	8.46	9.48	10.48	11.48	12.48	1.48	2.48	3.48	4.48	5.48
K	Jerrang Street - 32	7.52	8.52	9.54	10.56	11.56	12.58	1.58	2.58	3.56	4.56	5.55
J	Lone Pine	8.00	9.00	10.02	11.04	12.04	1.06	2.06	3.06	4.04	5.04	A
I	Mandalay	8.06	9.06	10.08	11.10	12.10	1.12	2.12	3.12	4.10	5.10	6.04

Explanations

- Bus does not travel via this location.

A Trip omits Lone Pine Koala Sanctuary

B Service omits Lone Pine Koala Sanctuary. During SCHOOL TERMS this service continues to Wickham Tce, Stop 3a

C During SCHOOL TERMS this service continues to the "Kingussie Street-40" Stop, on Kingussie St, Kenmore.

* Public holidays – generally, a weekend timetable will operate on most gazetted public holidays.

Please visit translink.com.au or call 13 12 30 for confirmation of public holiday timetables.