

Fares

How to calculate your fare?

Fares are calculated based on the number of zones you travel through during your journey.

To calculate your fare, subtract the lowest zone you have travelled in or through, from the highest zone you have travelled in or through, and add one zone.

This will determine the correct number of zones you will be charged.

Hail 'n' ride

Mackay Transit Coaches offer hail 'n' ride services which allow you to board and get off the bus between the regular, scheduled stops. For safety reasons, hail 'n' ride is not offered in some parts of Mackay.



Ticketing info

Translink single:

One-way ticket to reach your destination, including transfers within two hours on any Translink service.

Translink daily:

Unlimited travel within the zones purchased until the last service scheduled on the day of issue, valid on all Translink services.

Translink weekly:

Unlimited travel within the zones purchased for one week (seven consecutive days) from the date of issue, valid on all Translink services.

Concessions

Information on discounts and concessions is available at translink.com.au

Timetables

All timetables are available at: translink.com.au

Due to unforeseen circumstances, details on this timetable may change.



Download the MyTranslink app for the most up-to-date bus information on bus timetables, maps and journey planning.

Timetable information

How to read this timetable

1. Use the route map to the two timing points your stop is located between.
2. Find these points on the timetable. Your bus is scheduled to arrive between the times shown for these points. For example, if your bus stop is situated between timing points **A** and **B** on the map, then the bus is scheduled to arrive between the times listed for **A** and **B**. Please be advised that the times shown are approximate. We ask that passengers be at the bus stop no less than five minutes prior to the scheduled departure time.

Travel tips

1. Pre-plan your trip with **MyTranslink** app, visit translink.com.au or call **13 12 30**.
2. If you have a concession card, have it ready to show the driver.
3. Read the number top right on the approaching bus to check it's the service you want.
4. Raise your hand to signal to the driver that you want the bus to stop.
5. On the bus, find your seat. If you need to stand, hold on to a handle.
6. Ring the bell to let the driver know your stop is next, and remain seated until the bus stops.
7. Wait for the bus to move away and check the road is clear before crossing the road. If you are within 20m of a designated crossing, you must use that crossing.



309, 310

309 Caneland Central to Sarina

310 Caneland Central to Mirani

Effective from **26 September 2022**

Route descriptions

309 Caneland Central to Sarina servicing City, South Mackay and Paget. Operates 5 days.

310 Caneland Central to Mirani servicing City, Walkerston and Marian. Operates 5 days.

Your **Mackay to Walkerston, Mirani and Sarina** bus operator

K/NET/C
moving people

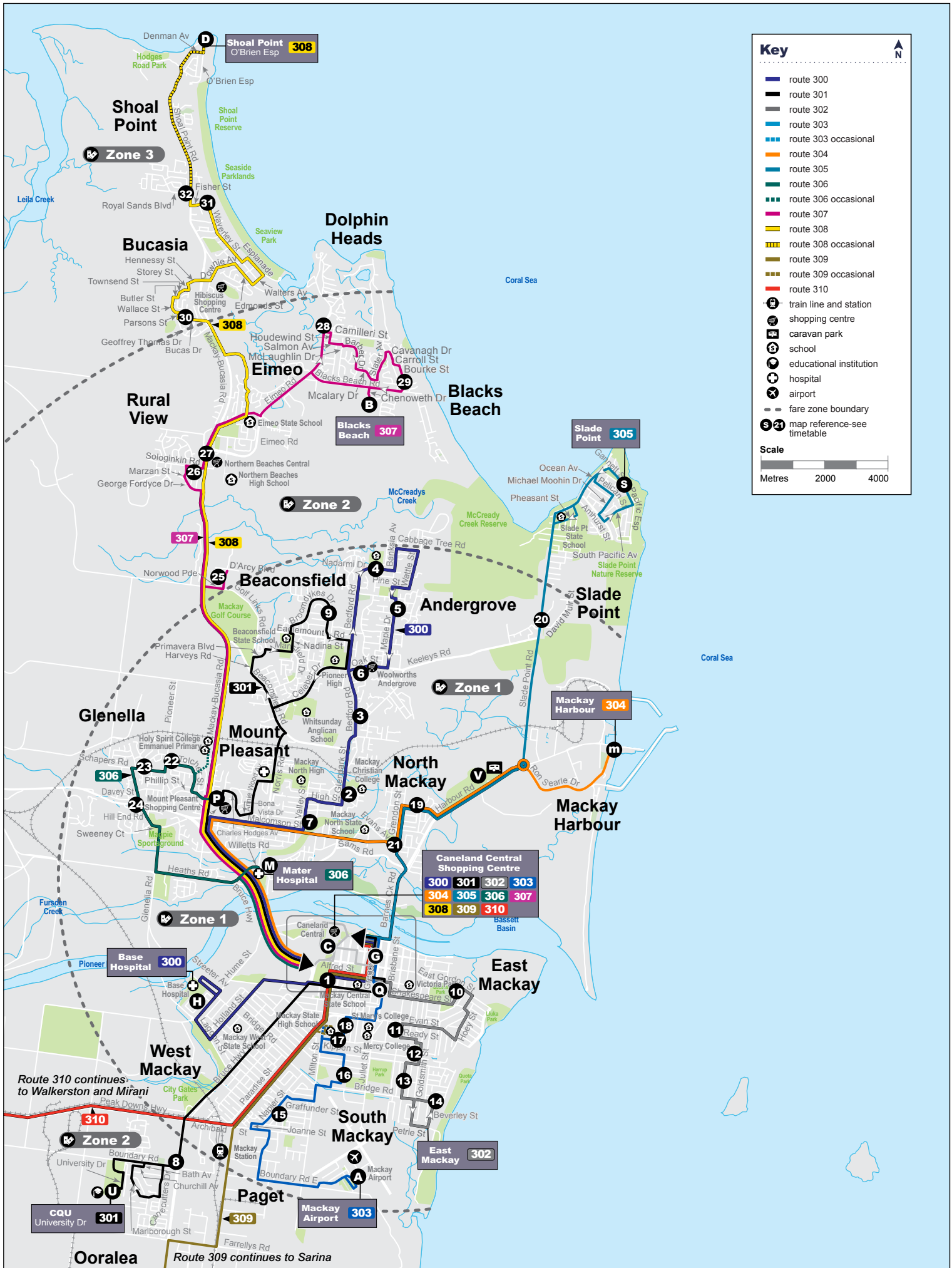
translink



© The State of Queensland (Department of Transport and Main Roads) 2022
Route 309/310 printed September 2022

translink





Key

- route 300
- route 301
- route 302
- route 303
- route 303 occasional
- route 304
- route 305
- route 306
- route 306 occasional
- route 307
- route 308
- route 308 occasional
- route 309
- route 309 occasional
- route 310

- Ⓜ train line and station
- 🛍 shopping centre
- 🏠 caravan park
- 🎓 school
- 🏫 educational institution
- 🏥 hospital
- ✈ airport
- - - fare zone boundary
- Ⓢ 21 map reference-see timetable

Scale

Metres 2000 4000

Caneland Central Shopping Centre

300	301	302	303
304	305	306	307
308	309	310	

Route 310 continues to Walkerston and Mirani

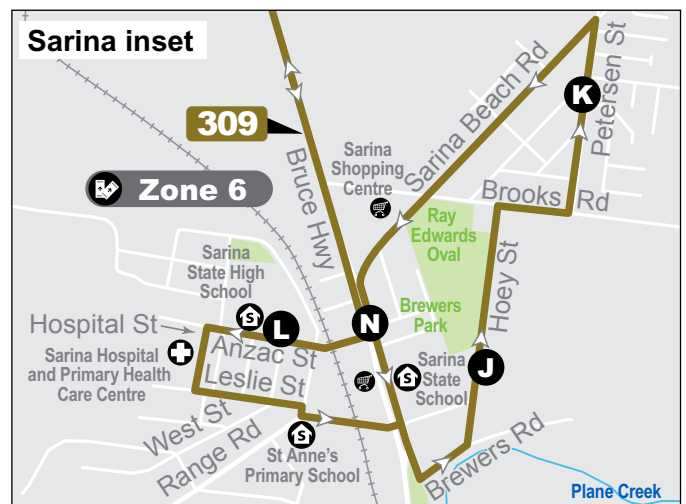
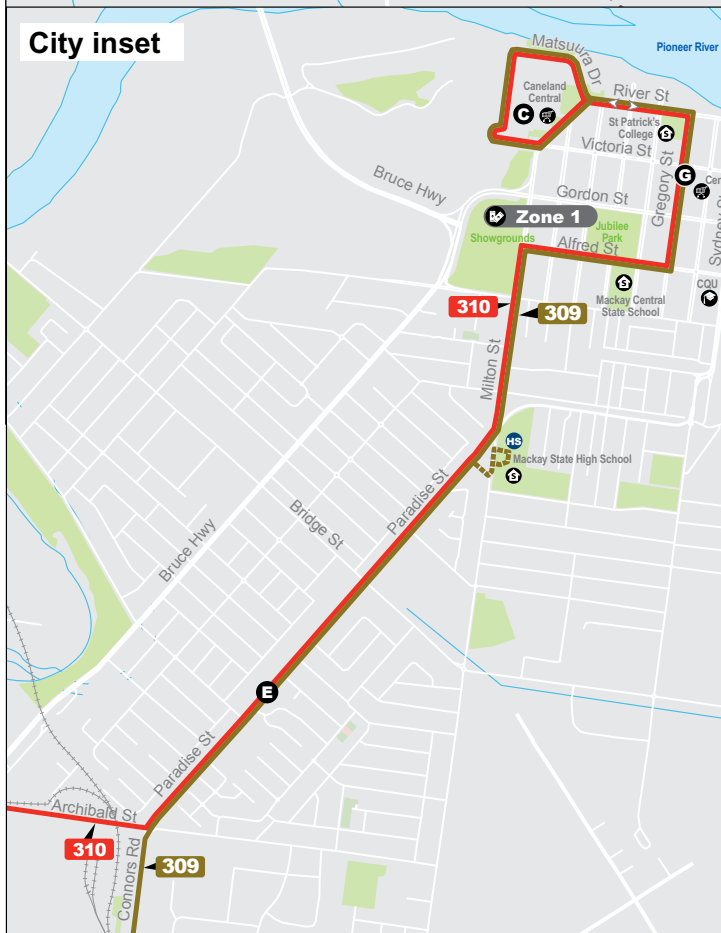
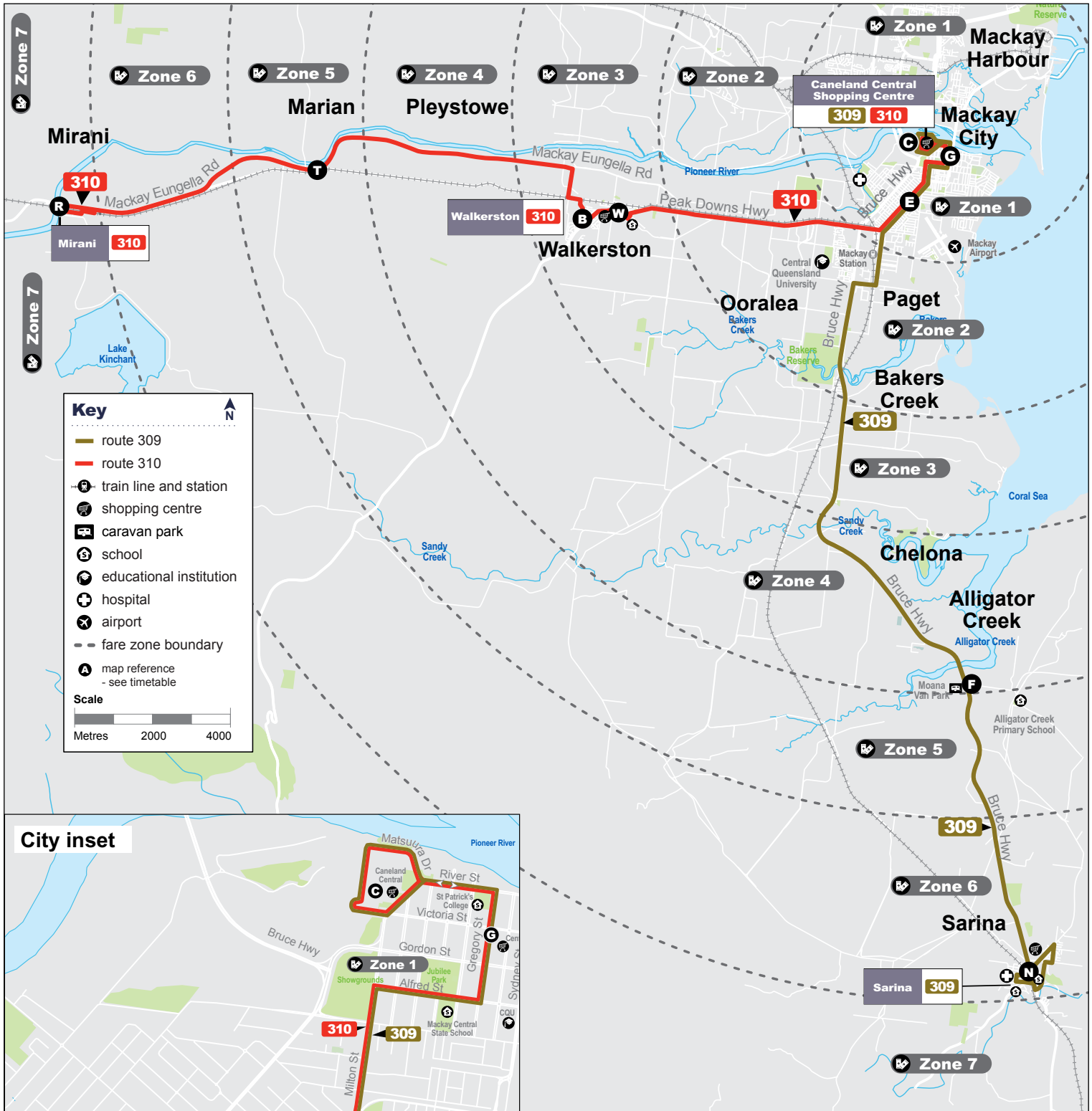
Route 309 continues to Sarina



Routes

309, 310

Route map





Route
309

Caneland Central to Sarina

servicing City, South Mackay and Paget

Monday to Friday

map ref	Route number	309 am	309 am	309 pm	309 pm A	309 pm H	309 pm
C	Caneland Central	6.00	9.00	12.00	3.00	3.00	6.00
G	City (Gregory St)	6.04	9.04	12.04	3.04	3.04	6.04
HS	Mackay State High School	3.09
E	South Mackay (Paradise St)	6.12	9.12	12.12	3.17	3.12	6.12
F	Moana Van Park	6.23	9.23	12.23	3.28	3.23	6.23
J	Sarina (Hoey St)	6.45	9.45	12.45	3.50	3.45	6.45
K	Sarina (Petersen St)	6.49	9.49	12.49	3.54	3.49	6.49
L	Sarina (Anzac St)	6.53	9.53	12.53	3.58	3.53	6.53
M	Sarina (Broad St)	6.57	9.57	12.57	4.02	3.57	6.57
N	Sarina (Broad St)	7.02	10.02	1.02	4.02	4.02	7.02
F	Moana Van Park	7.12	10.12	1.12	4.12	4.12	7.12
E	South Mackay (Paradise St)	7.32	10.32	1.32	4.32	4.32	7.32
G	City (Gregory St)	7.40	10.40	1.40	4.40	4.40	7.40
C	Caneland Central	7.44	10.44	1.44	4.44	4.44	7.44

A = During school terms this service will travel via Mackay State High School H = School holidays only



Route
310

Caneland Central to Mirani

servicing City, Walkerston and Marian

Monday to Friday

map ref	Route number	310 am	310 am	310 pm	310 pm
C	Caneland Central	6.30	9.30	2.30	5.30
G	City (Gregory St)	6.33	9.33	2.33	5.33
E	South Mackay (Paradise St)	6.38	9.38	2.38	5.38
W	Walkerston (Creek St)	6.58	10.02	3.02	5.58
B	Walkerston (Barlow St)	7.02	6.02
T	Marian	10.15	3.15
R	Mirani	10.30	3.30



Route
310

Mirani to Caneland Central

servicing Marian, Walkerston, and City

Monday to Friday

map ref	Route number	310 am	310 am	310 pm	310 pm
R	Mirani	10.30	3.30
T	Marian	10.45	3.45
B	Walkerston (Barlow St)	7.02	6.02
W	Walkerston (Creek St)	7.06	10.53	3.53	6.06
E	South Mackay (Paradise St)	7.25	11.16	4.16	6.25
G	City (Gregory St)	7.30	11.21	4.21	6.30
C	Caneland Central	7.34	11.25	4.25	6.34

