

Ticketing information

Ticket type	Where to buy tickets			
	Selected go card agents and on the Translink website	Translink bus operators ^	Queensland Rail selected stations	Translink fare machines
Translink go card A smart card that stores value for travel on TransLink services.	✓	*	✓	~
Translink single # One-way ticket to reach your destination (not return). Final transfers must be made within two hours of ticket issue.		✓	✓	✓

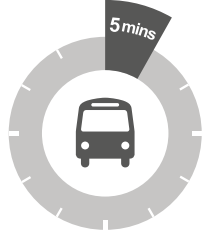
Proof of concession entitlement must be presented upon request or full fare will be charged. Please visit translink.com.au for more information including where to buy a go card, or call Translink on 13 12 30.

* – Top up an existing go card only. ^ – Excludes Brisbane City Council buses.

~ – Top up an existing go card at all fare machines with adult go cards also available for purchase from selected fare machines at busway stations and bus interchanges.

– Further conditions apply for single tickets. Passengers travelling through 4 zones or more will have their final transfer time extended a further 90 minutes in addition to the two hours.

Track your bus in real-time with our MyTranslink app.



Also available for train, ferry and tram.

Timetable information

How to read this timetable

1. Use the route map to find the two timing points your stop is located between.
2. Find these points on the timetable. Your bus is scheduled to arrive between the times shown for these points. For example, if your bus stop is between timing points **A** and **B** on the map, then the bus is scheduled to arrive between the times listed for **A** and **B**.

Please note the times shown are approximate. We advise customers to be at their bus stop at least five minutes before the scheduled departure time.

Travel tips

1. Pre-plan your trip at **MyTranslink** app, translink.com.au or call 13 12 30.
2. Top up your go card or have the correct fare ready before boarding. If you have a concession card, have it ready to show the driver.
3. Read the number on the approaching bus to check if it is the one you want.
4. Raise your hand so the driver knows to stop.
5. On the bus find your seat quickly. If you need to stand, hold onto a handle.
6. Ring the bell to let the driver know to stop at the next stop for you to get off. Stay seated until the bus stops and touch off with your go card as you get off.
7. Wait for the bus to move away and check the road is clear before crossing the road.

Your **Southern Region** bus operator



Route descriptions

- 571** Cornubia to Brisbane City servicing Loganholme station, Loganholme, Shailer Park, Cornubia, Eight Mile Plains, Upper Mount Gravatt, Griffith University and Buranda. Operates Monday to Friday only.



P569, 570, 571

P569 Loganholme station to Brisbane City (pre-paid)

570 Cornubia to Loganholme station (loop)

571 Cornubia to Brisbane City

Effective from **13 December 2021**

Route descriptions

P569 Loganholme station to Brisbane City servicing Eight Mile Plains, Upper Mount Gravatt, Griffith University and Buranda. Operates Monday to Friday only. (pre-paid)

570 Cornubia to Loganholme station (loop) servicing Loganholme, Shailer Park and Cornubia. Operates Monday to Friday only.

P - indicates a prepaid service; a go card is required to board this service.

See inside panel for **571** route description.

TLLCBSTT003

Due to unforeseen circumstances, details on this timetable may change.



Download the MyTranslink app for the most relevant bus, train, ferry and tram information in the palm of your hand.





Routes

P569, 570, 571**Route map****Key**

- route P569
- route 570
- route 571
- - - zone boundary
- A timing points
- busway station
- bus interchange
- - - train line & station
- school
- university/TAFE
- shops
- park 'n' ride

Diagrammatic map - not to scale

Route P569

Serving

Loganholme station
 Eight Mile Plains
 Upper Mount Gravatt
 Griffith University
 Buranda
 Brisbane City

Route 570

Serving

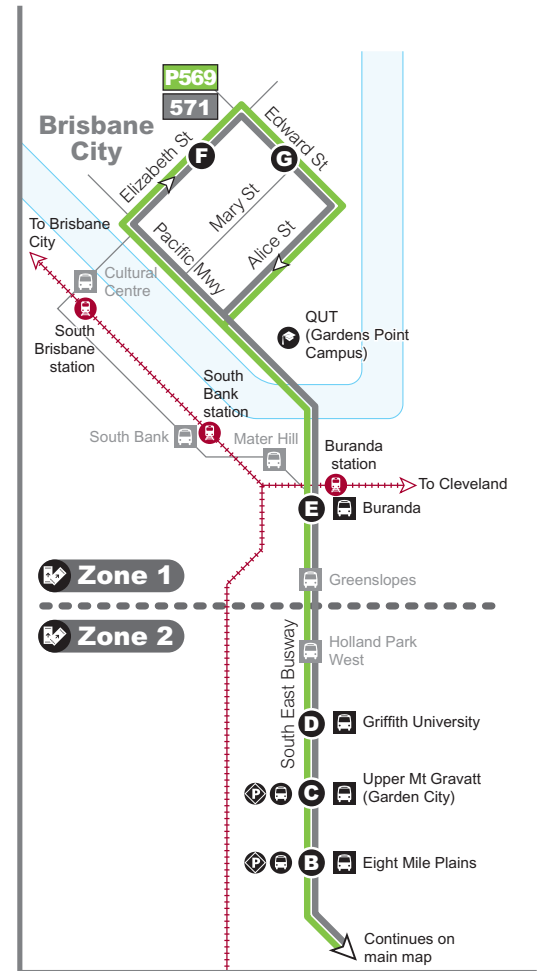
Loganholme
 Cornubia
 Shailer Park
 Loganholme station

Route 571

Serving

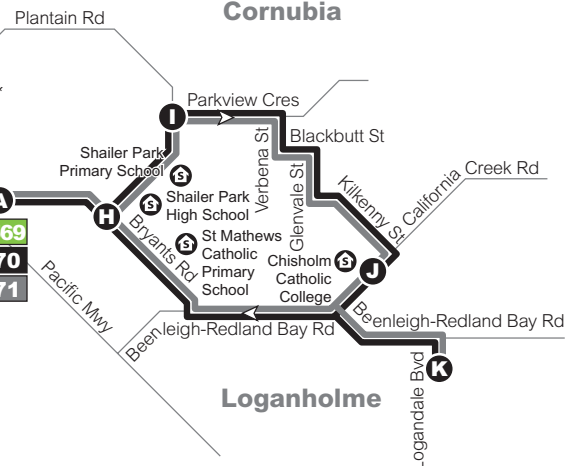
Loganholme
 Cornubia
 Shailer Park
 Loganholme station
 Eight Mile Plains
 Upper Mount Gravatt
 Griffith University
 Buranda
 Brisbane City

Continues to Brisbane City
 via Busway, see inset above left

**Shailer Park**

Mandew

Logan Hyperdome

P569
570
571
Tanah Merah**Cornubia****Loganholme**



Loganholme station to Brisbane City

servicing Loganholme station, Eight Mile Plains, Upper Mount Gravatt, Griffith University and Buranda

Monday to Friday

map ref	Route number	P569	P569	P569	P569	P569	P569	P569	P569	P569
		am	am	am	am	am	am	am	am	am
A	Loganholme station, stop D	6:04	6:19	6:47	7:04	7:10	7:25	7:40	7:45	8:02
B	Eight Mile Plains station	6:27	6:42	7:10	7:29	7:35	7:50	8:03	8:08	8:21
C	Upper Mt Gravatt station	6:29	6:44	7:12	7:31	7:38	7:53	8:06	8:11	8:24
D	Griffith University station	6:31	6:46	7:14	7:34	7:40	7:56	8:09	8:14	8:26
E	Buranda busway station	6:38	6:53	7:21	7:40	7:47	8:03	8:15	8:20	8:32
F	City, Elizabeth St stop 82	6:45	7:00	7:28	7:48	7:55	8:13	8:26	8:31	8:40
G	City, Edward St stop 145	6:48	7:03	7:31	7:51	7:58	8:16	8:29	8:34	8:43



Brisbane City to Loganholme station

servicing Buranda, Griffith University, Upper Mount Gravatt, Eight Mile Plains and Loganholme station

Monday to Friday

map ref	Route number	P569	P569	P569	P569	P569	P569	P569
		pm	pm	pm	pm	pm	pm	pm
F	City, Elizabeth St stop 82	3:05	3:55	4:05	4:25	4:50	5:15	5:30
G	City, Edward St stop 145	3:07	3:58	4:08	4:27	4:52	5:18	5:33
E	Buranda busway station	3:13	4:03	4:13	4:34	5:00	5:25	5:40
D	Griffith University station	3:18	4:09	4:19	4:40	5:06	5:32	5:47
C	Upper Mt Gravatt station	3:22	4:12	4:22	4:43	5:09	5:34	5:49
B	Eight Mile Plains station	3:24	4:15	4:25	4:45	5:12	5:37	5:52
A	Loganholme station	3:36	4:29	4:39	4:58	5:25	5:50	6:05



Loganholme station to Cornubia (loop)

servicing Loganholme, Shailer Park and Cornubia

Monday to Friday

map ref	Route number	570	570	570	570	570	570	570	570	570
		am	am	am	am	am	pm	pm	pm	pm
A	Loganholme station, stop H	5:50	8:25	9:25	10:25	11:25	12:25	1:25	2:25	3:25
H	Bryants Rd near Plantain Rd	5:52	8:27	9:27	10:27	11:27	12:27	1:27	2:27	3:27
I	Plantain Rd near Parkview Cres	5:54	8:29	9:29	10:29	11:29	12:29	1:29	2:29	3:29
J	Chisholm Catholic College	5:59	8:34	9:34	10:34	11:34	12:34	1:34	2:34	3:35
K	Logandale Bvd near Beenleigh Redland Bay	6:03	8:38	9:38	10:38	11:38	12:38	1:38	2:38	3:39
H	Bryants Rd near Plantain Rd	6:08	8:43	9:43	10:43	11:43	12:43	1:43	2:43	3:44
A	Loganholme station	6:11	8:46	9:46	10:46	11:46	12:46	1:46	2:46	3:47

Explanations

Public Holidays – please visit translink.com.au or call **13 12 30** for confirmation of public holiday timetables.

NOTE : Route P569 is a pre-paid service. To travel you must have a valid go card or paper ticket.

Visit translink.com.au for more information



Cornubia to Brisbane City

servicing Loganholme, Shailer Park, Cornubia, Eight Mile Plains, Upper Mount Gravatt, Griffith University and Buranda

Monday to Friday

map ref	Route number	571	571	571	571	571
		am	am	am	am	am
A	Loganholme station, stop H	6:12	6:33	6:53	7:11	7:31
H	Bryants Rd near Plantain Rd	6:14	6:35	6:55	7:13	7:33
I	Plantain Rd near Parkview Cres	6:16	6:37	6:57	7:15	7:35
J	Chisholm Catholic College	6:21	6:42	7:02	7:21	7:41
K	Logandale Bvd near Beenleigh Redland Bay	6:25	6:46	7:06	7:24	7:46
H	Bryants Rd near Plantain Rd	6:31	6:52	7:11	7:31	7:51
A	Loganholme station, stop D	6:34	6:55	7:15	7:35	7:55
B	Eight Mile Plains station	6:59	7:20	7:42	8:01	8:18
C	Upper Mt Gravatt station	7:02	7:23	7:44	8:03	8:21
D	Griffith University station	7:04	7:25	7:47	8:06	8:24
E	Buranda busway station	7:11	7:32	7:57	8:13	8:31
F	City, Elizabeth St stop 82	7:19	7:40	8:08	8:26	8:42
G	City, Edward St stop 145	7:21	7:42	8:09	8:28	8:44



Brisbane City to Cornubia

servicing Buranda, Griffith University, Upper Mount Gravatt, Eight Mile Plains, Cornubia, Shailer Park and Loganholme

Monday to Friday

map ref	Route number	571	571	571	571	571
		pm	pm	pm	pm	pm
F	City, Elizabeth St stop 82	4:10	4:35	5:00	5:25	5:50
G	City, Edward St stop 145	4:13	4:38	5:03	5:29	5:53
E	Buranda busway station	4:19	4:44	5:10	5:36	5:59
D	Griffith University station	4:25	4:50	5:16	5:42	6:05
C	Upper Mt Gravatt station	4:28	4:53	5:19	5:46	6:08
B	Eight Mile Plains station	4:30	4:55	5:22	5:49	6:11
A	Loganholme station, stop H	4:45	5:10	5:37	6:03	6:25
H	Bryants Rd near Plantain Rd	4:48	5:13	5:40	6:06	6:27
I	Plantain Rd near Parkview Cres	4:51	5:16	5:42	6:07	6:29
J	Chisholm Catholic College	4:57	5:22	5:49	6:13	6:36
K	Logandale Bvd near Beenleigh Redland Bay	5:00	5:25	5:52	6:17	6:40
H	Bryants Rd near Plantain Rd	5:06	5:31	5:56	6:21	6:44
A	Loganholme station	5:09	5:34	5:59	6:23	6:47

Explanations

Public Holidays – please visit translink.com.au or call 13 12 30 for confirmation of public holiday timetables.