



Ticketing information

Ticket type	Where to buy tickets			
 	Selected go card agents and on the TransLink website	TransLink bus operators ^	Queensland Rail selected stations	TransLink fare machines
TransLink go card A smart card that stores value for travel on TransLink services.	✓	*	✓	~
TransLink single # One-way ticket to reach your destination (not return). Final transfers must be made within two hours of ticket issue.		✓	✓	✓

Proof of concession entitlement must be presented upon request or full fare will be charged. Please visit translink.com.au for more information including where to buy a go card, or call TransLink on 13 12 30.

* - Top up an existing go card only. ^ - Excludes Brisbane City Council buses.

~ - Top up an existing go card at all fare machines with adult go cards also available for purchase from selected fare machines at busway stations and bus interchanges.

- Further conditions apply for single tickets. Passengers travelling through 4 zones or more will have their final transfer time extended a further 90 minutes in addition to the two hours.

Track your bus
in real-time with our
MyTransLink app.



Also available for train, ferry and tram.

Timetable information

How to read this timetable

1. Use the route map to find the two timing points your stop is located between.
2. Find these points on the timetable. Your bus is scheduled to arrive between the times shown for these points. For example, if your bus stop is between timing points **A** and **B** on the map, then the bus is scheduled to arrive between the times listed for **A** and **B**.

Please note the times shown are approximate. We advise customers to be at their bus stop at least five minutes before the scheduled departure time.

Travel tips

1. Pre-plan your trip at **MyTransLink** app, translink.com.au or call 13 12 30.
2. Top up your *go* card or have the correct fare ready before boarding. If you have a concession card, have it ready to show the driver.
3. Read the number on the approaching bus to check if it is the one you want.
4. Raise your hand so the driver knows to stop.
5. On the bus find your seat quickly. If you need to stand, hold onto a handle.
6. Ring the bell to let the driver know to stop at the next stop for you to get off. Stay seated until the bus stops and touch off with your *go* card as you get off.
7. Wait for the bus to move away and check the road is clear before crossing the road.

Your **Southern Region** bus operator



Route descriptions

N555 Fortitude Valley to Loganholme station servicing Fortitude Valley, Brisbane City, South East busway stations (except Wolloongabba), Springwood, Daisy Hill and Shailer Park. Operates Friday to Sunday only.

Note. Route N555 is a NightLink service

 **555, N555**

555 Loganholme station to Brisbane City

N555 Fortitude Valley to Loganholme station (NightLink)

Effective from 20 September 2021

Route descriptions

555 Loganholme station to Brisbane City servicing Loganholme station, Springwood, Eight Mile Plains, Upper Mount Gravatt, Griffith University, Holland Park West, Greenslopes, Buranda, Mater Hill, Southbank, Cultural Centre and Brisbane City. Operates 7 days.

See inside panel for **N555** route description.

Due to unforeseen circumstances, details on this timetable may change.

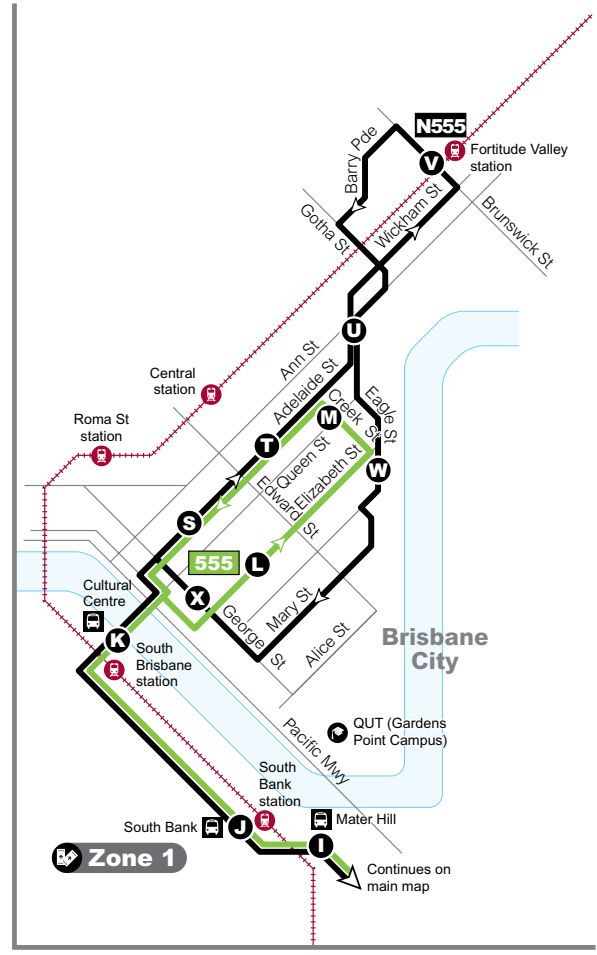
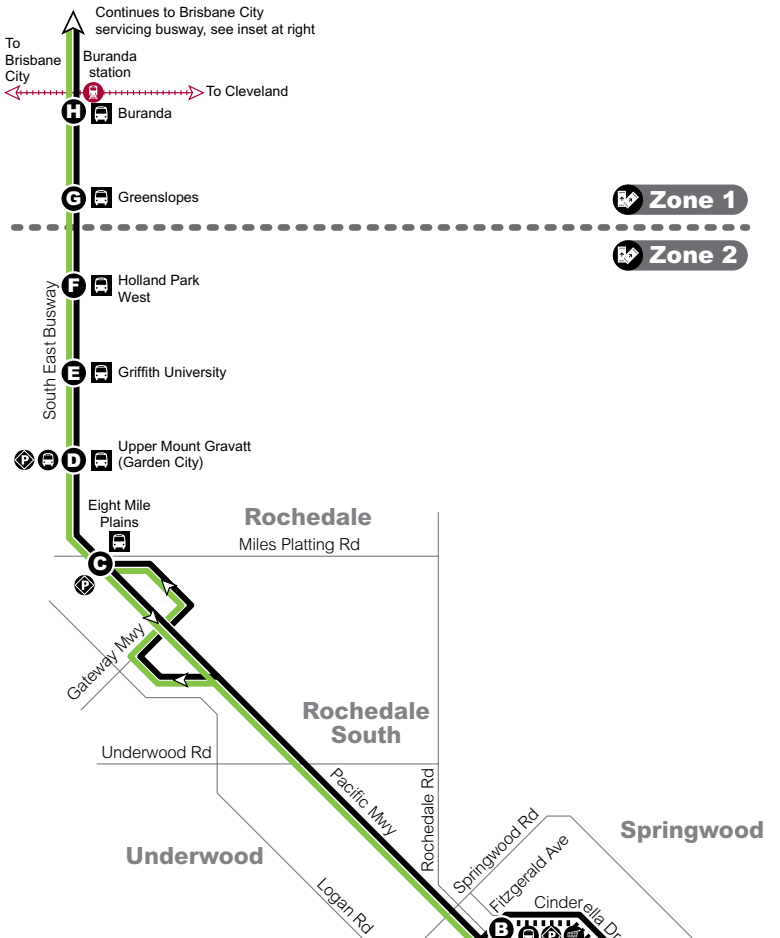


Download the MyTransLink app for the most relevant bus, train, ferry and tram information in the palm of your hand.



© The State of Queensland (Department of Transport and Main Roads) 2021
Created August 2021





Key

- route 555
- route 555 evenings
- route N555
- zone boundary
- timing points
- busway station
- bus interchange
- train line & station
- school
- university/TAFE
- shops
- park 'n' ride

Diagrammatic map - not to scale

Zone 2

Zone 3

- ### Route 555
- Servicing**
- Brisbane City
 - Cultural Centre
 - Southbank
 - Mater Hill
 - Buranda
 - Greenslopes
 - Holland Park West
 - Griffith University
 - Upper Mount Gravatt
 - Eight Mile Plains
 - Springwood
 - Loganholme station

- ### Route N555
- Servicing**
- Fortitude Valley
 - Brisbane City
 - all South East busway stations (except W'gabba)
 - Springwood
 - Slacks Creek
 - Daisy Hill
 - Shailer Park
 - Loganholme station



**Route
555**

Brisbane City to Loganholme station

servicing Brisbane City, Upper Mount Gravatt, Eight Mile Plains, Springwood and Logan Hyperdome

Saturday

map ref	Route number	555	555	555	555	555	555	555	555	555	555	555	555	555	555	555	555	555	555	555
		am	am	am	am	am	am	am	am	am	am	am	am	am	am	am	am	am	am	am
L	City, Elizabeth St stop 82	6:40	6:55	7:10	7:25	7:40	7:55	8:10	8:25	8:40	8:55	9:10	9:25	9:40	9:55	10:10	10:25	10:40	10:55	11:10
M	City, Creek St stop 149	6:42	6:57	7:12	7:27	7:42	7:57	8:12	8:27	8:42	8:57	9:12	9:27	9:42	9:57	10:12	10:27	10:42	10:57	11:12
K	Cultural Centre station (P2)	6:47	7:02	7:17	7:32	7:47	8:02	8:17	8:32	8:47	9:02	9:17	9:32	9:47	10:02	10:17	10:32	10:47	11:02	11:17
J	South Bank busway station (P2)	6:49	7:04	7:19	7:34	7:49	8:04	8:19	8:34	8:49	9:04	9:19	9:34	9:49	10:04	10:19	10:34	10:49	11:04	11:19
I	Mater Hill station (P2)	6:51	7:06	7:21	7:36	7:51	8:06	8:21	8:36	8:51	9:06	9:21	9:36	9:51	10:06	10:21	10:36	10:51	11:06	11:21
H	Buranda busway station (P2)	6:53	7:08	7:23	7:38	7:53	8:08	8:23	8:38	8:53	9:08	9:23	9:38	9:53	10:08	10:23	10:38	10:53	11:08	11:23
G	Greenslopes station (P2)	6:55	7:10	7:25	7:40	7:55	8:10	8:25	8:40	8:55	9:10	9:25	9:40	9:55	10:10	10:25	10:40	10:55	11:10	11:25
F	Holland Park West station (P2)	6:57	7:12	7:27	7:42	7:57	8:12	8:27	8:42	8:57	9:12	9:27	9:42	9:57	10:12	10:27	10:42	10:57	11:12	11:27
E	Griffith University station (P2)	7:00	7:15	7:30	7:45	8:00	8:15	8:30	8:45	9:00	9:15	9:30	9:45	10:00	10:15	10:30	10:45	11:00	11:15	11:30
D	Upper Mount Gravatt station (P2)	7:03	7:18	7:33	7:48	8:03	8:18	8:33	8:48	9:03	9:18	9:33	9:48	10:03	10:18	10:33	10:48	11:03	11:18	11:33
C	Eight Mile Plains station (P2)	7:05	7:20	7:35	7:50	8:05	8:20	8:35	8:50	9:05	9:20	9:35	9:50	10:05	10:20	10:35	10:50	11:05	11:20	11:35
B	Springwood station (P2)	7:12	7:27	7:42	7:57	8:12	8:27	8:42	8:57	9:12	9:27	9:42	9:57	10:12	10:27	10:42	10:57	11:12	11:27	11:42
A	Loganholme station, stop B	7:21	7:36	7:51	8:06	8:21	8:36	8:51	9:06	9:21	9:36	9:51	10:06	10:21	10:36	10:51	11:06	11:21	11:36	11:51

Saturday (cont...)

map ref	Route number	555	555	555	555	555	555	555	555	555	555	555	555	555	555	555	555	555	555	555
		am	pm	pm	pm	pm	pm	pm	pm	pm	pm	pm	pm	pm	pm	pm	pm	pm	pm	pm
L	City, Elizabeth St stop 82	11:55	12:10	12:25	12:40	12:55	1:10	1:25	1:40	1:55	2:10	2:25	2:40	2:55	3:10	3:25	3:40	3:55	4:10	4:25
M	City, Creek St stop 149	11:57	12:12	12:27	12:42	12:57	1:12	1:27	1:42	1:57	2:12	2:27	2:42	2:57	3:12	3:27	3:42	3:57	4:12	4:27
K	Cultural Centre station (P2)	12:02	12:17	12:32	12:47	1:02	1:17	1:32	1:47	2:02	2:17	2:32	2:47	3:02	3:17	3:32	3:47	4:02	4:17	4:32
J	South Bank busway station (P2)	12:04	12:19	12:34	12:49	1:04	1:19	1:34	1:49	2:04	2:19	2:34	2:50	3:05	3:20	3:35	3:50	4:05	4:20	4:35
I	Mater Hill station (P2)	12:06	12:21	12:36	12:51	1:06	1:21	1:36	1:51	2:06	2:21	2:36	2:51	3:06	3:21	3:36	3:51	4:06	4:21	4:36
H	Buranda busway station (P2)	12:08	12:23	12:38	12:53	1:08	1:23	1:38	1:53	2:08	2:23	2:38	2:54	3:09	3:24	3:39	3:54	4:09	4:24	4:39
G	Greenslopes station (P2)	12:10	12:25	12:40	12:55	1:10	1:25	1:40	1:55	2:10	2:25	2:40	2:55	3:10	3:25	3:40	3:55	4:10	4:25	4:40
F	Holland Park West station (P2)	12:12	12:27	12:42	12:57	1:12	1:27	1:42	1:57	2:12	2:27	2:42	2:58	3:13	3:28	3:43	3:58	4:13	4:28	4:43
E	Griffith University station (P2)	12:15	12:30	12:45	1:00	1:15	1:30	1:45	2:00	2:15	2:30	2:45	3:00	3:15	3:30	3:45	4:00	4:15	4:30	4:45
D	Upper Mount Gravatt station (P2)	12:18	12:33	12:48	1:03	1:18	1:33	1:48	2:03	2:18	2:33	2:48	3:03	3:18	3:33	3:48	4:03	4:18	4:33	4:48
C	Eight Mile Plains station (P2)	12:20	12:35	12:50	1:05	1:20	1:35	1:50	2:05	2:20	2:35	2:50	3:06	3:21	3:36	3:51	4:06	4:21	4:36	4:51
B	Springwood station (P2)	12:27	12:42	12:57	1:12	1:27	1:42	1:57	2:12	2:27	2:42	2:57	3:12	3:27	3:42	3:57	4:12	4:27	4:42	4:57
A	Loganholme station, stop B	12:36	12:51	1:06	1:21	1:36	1:51	2:06	2:21	2:36	2:51	3:06	3:20	3:35	3:50	4:05	4:20	4:35	4:50	5:05

Saturday (cont...)

map ref	Route number	555	555	555	555	555	555	555	555	555	555	555	555	555	555	555	555	555	555	555
		pm	pm	pm	pm	pm	pm	pm	pm	pm	pm	pm	pm	pm	pm	pm	pm	pm	pm	pm
L	City, Elizabeth St stop 82	5:10	5:25	5:40	5:55	6:10	6:25	6:40	6:55	7:10	7:25	7:40	7:55	8:10	8:25	8:40	8:55	9:10	9:40	10:10
M	City, Creek St stop 149	5:12	5:27	5:42	5:57	6:12	6:27	6:42	6:57	7:12	7:27	7:42	7:57	8:12	8:27	8:42	8:57	9:12	9:42	10:12
K	Cultural Centre station (P2)	5:17	5:32	5:47	6:02	6:17	6:32	6:47	7:02	7:17	7:32	7:47	8:02	8:17	8:32	8:47	9:02	9:17	9:47	10:17
J	South Bank busway station (P2)	5:20	5:35	5:50	6:05	6:20	6:35	6:50	7:05	7:20	7:35	7:50	8:05	8:20	8:35	8:50	9:05	9:20	9:50	10:20
I	Mater Hill station (P2)	5:21	5:36	5:51	6:06	6:21	6:36	6:51	7:06	7:21	7:36	7:51	8:06	8:21	8:36	8:51	9:06	9:21	9:51	10:21
H	Buranda busway station (P2)	5:24	5:39	5:54	6:09	6:24	6:39	6:54	7:09	7:24	7:39	7:54	8:09	8:24	8:39	8:54	9:09	9:24	9:54	10:24
G	Greenslopes station (P2)	5:25	5:40	5:55	6:10	6:25	6:40	6:55	7:10	7:25	7:40	7:55	8:10	8:25	8:40	8:55	9:10	9:25	9:55	10:25
F	Holland Park West station (P2)	5:28	5:43	5:58	6:13	6:28	6:43	6:58	7:13	7:28	7:43	7:58	8:13	8:28	8:43	8:58	9:13	9:28	9:58	10:28
E	Griffith University station (P2)	5:30	5:45	6:00	6:15	6:30	6:45	7:00	7:15	7:30	7:45	8:00	8:15	8:30	8:45	9:00	9:15	9:30	10:00	10:30
D	Upper Mount Gravatt station (P2)	5:33	5:48	6:03	6:18	6:33	6:48	7:03	7:18	7:33	7:48	8:03	8:18	8:33	8:48	9:03	9:18	9:33	10:03	10:33
C	Eight Mile Plains station (P2)	5:36	5:51	6:06	6:21	6:36	6:51	7:06	7:21	7:36	7:51	8:06	8:21	8:36	8:51	9:06	9:21	9:36	10:06	10:36
B	Springwood station (P2)	5:42	5:57	6:12	6:27	6:42	6:57	7:12	7:27	C7:42	7:57	8:12	8:27	C8:42	8:57	9:12	9:27	C9:42	10:12	C10:42
A	Loganholme station, stop B	5:50	6:05	6:20	6:35	6:50	7:05	7:20	7:35	C8:01	8:05	8:20	8:35	C9:01	9:05	9:20	9:35	C10:01	10:20	C11:01

Saturday (cont...)

map ref	Route number	555
		pm
L	City, Elizabeth St stop 82	11:10
M	City, Creek St stop 149	11:12
K	Cultural Centre station (P2)	11:17
J	South Bank busway station (P2)	11:20
I	Mater Hill station (P2)	11:21
H	Buranda busway station (P2)	11:24
G	Greenslopes station (P2)	11:25
F	Holland Park West station (P2)	11:28
E	Griffith University station (P2)	11:30
D	Upper Mount Gravatt station (P2)	11:33
C	Eight Mile Plains station (P2)	11:36
B	Springwood station (P2)	C11:42
A	Loganholme station, stop B	C12:01

Explanations

- P2 Platform 2.
- C Bus continues to Loganholme station on route 572 via Daisy Hill.
- * Public holidays - generally, a Sunday timetable will operate on most gazetted public holidays. Please visit translink.com.au or call 13 12 30 for confirmation of public holiday timetables.



Brisbane City to Loganholme station

servicing Brisbane City, Upper Mount Gravatt, Eight Mile Plains, Springwood and Logan Hyperdome

Sunday & public holidays*

map ref	Route number	555	555	555	555	555	555	555	555	555	555	555	555	555	555	555	555	555	555	555	555		
		am	am	am	am	am	am	am	am	am	am	am	am	am	am	am	am	am	am	am	pm	pm	pm
L	City, Elizabeth St stop 82	6:55	7:25	7:55	8:25	8:40	8:55	9:10	9:25	9:40	9:55	10:10	10:25	10:40	10:55	11:10	11:25	11:40	11:55	12:10	12:25	12:40	
M	City, Creek St stop 149	6:58	7:28	7:58	8:28	8:43	8:58	9:13	9:28	9:43	9:58	10:13	10:28	10:43	10:58	11:13	11:28	11:43	11:58	12:13	12:28	12:43	
K	Cultural Centre station (P2)	7:02	7:32	8:02	8:32	8:47	9:02	9:17	9:32	9:47	10:02	10:17	10:32	10:47	11:02	11:17	11:32	11:47	12:02	12:17	12:32	12:47	
J	South Bank busway station (P2)	7:04	7:34	8:04	8:34	8:49	9:04	9:19	9:34	9:49	10:04	10:19	10:34	10:49	11:04	11:19	11:34	11:49	12:04	12:19	12:34	12:49	
I	Mater Hill station (P2)	7:06	7:36	8:06	8:36	8:51	9:06	9:21	9:36	9:51	10:06	10:21	10:36	10:51	11:06	11:21	11:36	11:51	12:06	12:21	12:36	12:51	
H	Buranda busway station (P2)	7:08	7:38	8:08	8:38	8:53	9:08	9:23	9:38	9:53	10:08	10:23	10:38	10:53	11:08	11:23	11:38	11:53	12:08	12:23	12:38	12:53	
G	Greenslopes station (P2)	7:10	7:40	8:10	8:40	8:55	9:10	9:25	9:40	9:55	10:10	10:25	10:40	10:55	11:10	11:25	11:40	11:55	12:10	12:25	12:40	12:55	
F	Holland Park West station (P2)	7:13	7:43	8:13	8:43	8:58	9:13	9:28	9:43	9:58	10:13	10:28	10:43	10:58	11:13	11:28	11:43	11:58	12:13	12:28	12:43	12:58	
E	Griffith University station (P2)	7:15	7:45	8:15	8:45	9:00	9:15	9:30	9:45	10:00	10:15	10:30	10:45	11:00	11:15	11:30	11:45	12:00	12:15	12:30	12:45	1:00	
D	Upper Mount Gravatt station (P2)	7:18	7:48	8:18	8:48	9:03	9:18	9:33	9:48	10:03	10:18	10:33	10:48	11:03	11:18	11:33	11:48	12:03	12:18	12:33	12:48	1:03	
C	Eight Mile Plains station (P2)	7:20	7:50	8:20	8:50	9:05	9:20	9:35	9:50	10:05	10:20	10:35	10:50	11:05	11:20	11:35	11:50	12:05	12:20	12:35	12:50	1:05	
B	Springwood station (P2)	7:27	7:57	8:27	8:57	9:12	9:27	9:42	9:57	10:12	10:27	10:42	10:57	11:12	11:27	11:42	11:57	12:12	12:27	12:42	12:57	1:12	
A	Loganholme station, stop B	7:37	8:07	8:37	9:07	9:22	9:37	9:52	10:07	10:22	10:37	10:52	11:07	11:22	11:37	11:52	12:07	12:22	12:37	12:52	1:07	1:22	

Sunday & public holidays* (cont...)

map ref	Route number	555	555	555	555	555	555	555	555	555	555	555	555	555	555	555	555	555	555	555	555	555	
		pm	pm	pm	pm	pm	pm	pm	pm	pm	pm	pm	pm	pm	pm	pm	pm	pm	pm	pm	pm	pm	pm
L	City, Elizabeth St stop 82	12:55	1:10	1:25	1:40	1:55	2:10	2:25	2:40	2:55	3:10	3:25	3:40	3:55	4:10	4:25	4:40	4:55	5:10	5:25	5:40	5:55	
M	City, Creek St stop 149	12:58	1:13	1:28	1:43	1:58	2:13	2:28	2:43	2:58	3:13	3:28	3:43	3:58	4:13	4:28	4:43	4:58	5:13	5:28	5:43	5:58	
K	Cultural Centre station (P2)	1:02	1:17	1:32	1:47	2:02	2:17	2:32	2:47	3:02	3:17	3:32	3:47	4:02	4:17	4:32	4:47	5:02	5:17	5:32	5:47	6:02	
J	South Bank busway station (P2)	1:04	1:19	1:34	1:49	2:04	2:19	2:34	2:49	3:04	3:19	3:34	3:49	4:04	4:19	4:34	4:49	5:04	5:19	5:34	5:49	6:04	
I	Mater Hill station (P2)	1:06	1:21	1:36	1:51	2:06	2:21	2:36	2:51	3:06	3:21	3:36	3:51	4:06	4:21	4:36	4:51	5:06	5:21	5:36	5:51	6:06	
H	Buranda busway station (P2)	1:08	1:23	1:38	1:53	2:09	2:24	2:39	2:54	3:09	3:24	3:39	3:54	4:09	4:24	4:39	4:54	5:09	5:24	5:39	5:54	6:09	
G	Greenslopes station (P2)	1:10	1:25	1:40	1:55	2:10	2:25	2:40	2:55	3:10	3:25	3:40	3:55	4:10	4:25	4:40	4:55	5:10	5:25	5:40	5:55	6:10	
F	Holland Park West station (P2)	1:13	1:28	1:43	1:58	2:13	2:28	2:43	2:58	3:13	3:28	3:43	3:58	4:13	4:28	4:43	4:58	5:13	5:28	5:43	5:58	6:13	
E	Griffith University station (P2)	1:15	1:30	1:45	2:00	2:15	2:30	2:45	3:00	3:15	3:30	3:45	4:00	4:15	4:30	4:45	5:00	5:15	5:30	5:45	6:00	6:15	
D	Upper Mount Gravatt station (P2)	1:18	1:33	1:48	2:03	2:19	2:34	2:49	3:04	3:19	3:34	3:49	4:04	4:19	4:34	4:49	5:04	5:19	5:34	5:49	6:04	6:19	
C	Eight Mile Plains station (P2)	1:20	1:35	1:50	2:05	2:21	2:36	2:51	3:06	3:21	3:36	3:51	4:06	4:21	4:36	4:51	5:06	5:21	5:36	5:51	6:06	6:21	
B	Springwood station (P2)	1:27	1:42	1:57	2:12	2:27	2:42	2:57	3:12	3:27	3:42	3:57	4:12	4:27	4:42	4:57	5:12	5:27	5:42	5:57	6:12	6:27	
A	Loganholme station, stop B	1:37	1:52	2:07	2:22	2:37	2:52	3:07	3:22	3:37	3:52	4:07	4:22	4:37	4:52	5:07	5:22	5:37	5:52	6:07	6:22	6:37	

Sunday & public holidays* (cont...)

map ref	Route number	555	555	555	555	555	555	555	555	
		pm	pm	pm	pm	pm	pm	pm	pm	
L	City, Elizabeth St stop 82	6:10	6:25	6:40	6:55	7:10	7:40	8:10	8:40	9:10
M	City, Creek St stop 149	6:13	6:28	6:43	6:58	7:13	7:43	8:13	8:43	9:13
K	Cultural Centre station (P2)	6:17	6:32	6:47	7:02	7:17	7:47	8:17	8:47	9:17
J	South Bank busway station (P2)	6:19	6:34	6:49	7:04	7:19	7:49	8:19	8:49	9:19
I	Mater Hill station (P2)	6:21	6:36	6:51	7:06	7:21	7:51	8:21	8:51	9:21
H	Buranda busway station (P2)	6:24	6:39	6:54	7:09	7:24	7:54	8:24	8:54	9:24
G	Greenslopes station (P2)	6:25	6:40	6:55	7:10	7:25	7:55	8:25	8:55	9:25
F	Holland Park West station (P2)	6:28	6:43	6:58	7:13	7:28	7:58	8:28	8:58	9:28
E	Griffith University station (P2)	6:30	6:45	7:00	7:15	7:30	8:00	8:30	9:00	9:30
D	Upper Mount Gravatt station (P2)	6:34	6:49	7:04	7:19	7:34	8:04	8:34	9:04	9:34
C	Eight Mile Plains station (P2)	6:36	6:51	7:06	7:21	7:36	8:06	8:36	9:06	9:36
B	Springwood station (P2)	6:42	6:57	7:12	7:27	7:42	C8:12	8:42	C9:12	9:42
A	Loganholme station, stop B	6:52	7:07	7:22	7:37	7:52	C8:32	8:52	C9:32	9:52

Explanations

P2 Platform 2.

C Bus continues to Loganholme station on route 572 via Daisy Hill.

* Public holidays - generally, a Sunday timetable will operate on most gazetted public holidays. Please visit translink.com.au or call 13 12 30 for confirmation of public holiday timetables.



Route N555

Loganholme station to Fortitude Valley

servicing Shailer Park, Daisy Hill, Springwood, South East busway stations (except Woolloongabba), Brisbane City and Fortitude Valley

Friday

map ref	Route number	N555
		pm
A	Loganholme station, stop G	11:45
N	Kimberley Dr near Plantain Rd	11:49
O	Lyndale St near Roselea St	11:51
P	John Paul College	11:54
Q	Chatswood Rd at Old Chatswood Rd	11:56
R	Tallowood Park	11:59
B	Springwood bus station	12:01
C	Eight Mile Plains station	12:08
D	Upper Mt Gravatt station	12:11
E	Griffith University station	12:14
F	Holland Park West station	12:16
G	Greenslopes station	12:18
H	Buranda busway station	12:20
I	Mater Hill station (P1)	12:22
J	South Bank busway station (P1)	12:23
K	Cultural Centre station (P1)	12:26
S	Adelaide St stop 20 at City Hall	12:30
T	City, Adelaide St stop 26	12:31
U	Queen St stop 67 at Orient Hotel	12:33
V	Fortitude Valley, stop 212	12:36

Saturday

map ref	Route number	N555	N555	N555
		am	am	pm
A	Loganholme station, stop G	12:45	1:52	11:45
N	Kimberley Dr near Plantain Rd	12:49	-	11:49
O	Lyndale St near Roselea St	12:51	-	11:51
P	John Paul College	12:54	-	11:54
Q	Chatswood Rd at Old Chatswood Rd	12:56	-	11:56
R	Tallowood Park	12:59	-	11:59
B	Springwood bus station	1:01	2:01	12:01
C	Eight Mile Plains station	1:08	2:08	12:08
D	Upper Mt Gravatt station	1:11	2:11	12:11
E	Griffith University station	1:14	2:14	12:14
F	Holland Park West station	1:16	2:16	12:16
G	Greenslopes station	1:18	2:18	12:18
H	Buranda busway station	1:20	2:20	12:20
I	Mater Hill station (P1)	1:22	2:22	12:22
J	South Bank busway station (P1)	1:23	2:23	12:23
K	Cultural Centre station (P1)	1:26	2:26	12:26
S	Adelaide St stop 20 at City Hall	1:30	2:30	12:30
T	City, Adelaide St stop 26	1:31	2:31	12:31
U	Queen St stop 67 at Orient Hotel	1:33	2:33	12:33
V	Fortitude Valley, stop 212	1:36	2:36	12:36

Sunday & public holidays*

map ref	Route number	N555	N555
		am	am
A	Loganholme station, stop G	12:45	1:52
N	Kimberley Dr near Plantain Rd	12:49	-
O	Lyndale St near Roselea St	12:51	-
P	John Paul College	12:54	-
Q	Chatswood Rd at Old Chatswood Rd	12:56	-
R	Tallowood Park	12:59	-
B	Springwood bus station	1:01	2:01
C	Eight Mile Plains station	1:08	2:08
D	Upper Mt Gravatt station	1:11	2:11
E	Griffith University station	1:14	2:14
F	Holland Park West station	1:16	2:16
G	Greenslopes station	1:18	2:18
H	Buranda busway station	1:20	2:20
I	Mater Hill station (P1)	1:22	2:22
J	South Bank busway station (P1)	1:23	2:23
K	Cultural Centre station (P1)	1:26	2:26
S	Adelaide St stop 20 at City Hall	1:30	2:30
T	City, Adelaide St stop 26	1:31	2:31
U	Queen St stop 67 at Orient Hotel	1:33	2:33
V	Fortitude Valley, stop 212	1:36	2:36



Route N555

Fortitude Valley to Loganholme Station

servicing Fortitude Valley, Brisbane City, South East busway stations (except Wolloongabba), Springwood, Daisy Hill and Shailer Park

Saturday, Sunday & public holidays*

map ref	Route number	N555	N555	N555	N555	N555	N555
		am	am	am	am	am	am
V	Fortitude Valley, Stop 212	12:40	1:40	2:40	3:40	4:40	5:40
W	City, Eagle St at Waterfront	12:45	1:45	2:45	3:45	4:45	5:45
X	City, Casino George St, Stop 116	12:49	1:49	2:49	3:49	4:49	5:49
K	Cultural Centre station (P2)	12:52	1:52	2:52	3:52	4:52	5:52
J	South Bank busway station (P2)	12:54	1:54	2:54	3:54	4:54	5:54
I	Mater Hill station (P2)	12:55	1:55	2:55	3:55	4:55	5:55
H	Buranda busway station	12:57	1:57	2:57	3:57	4:57	5:57
G	Greenslopes station	12:59	1:59	2:59	3:59	4:59	5:59
F	Holland Park West station	1:01	2:01	3:01	4:01	5:01	6:01
E	Griffith University station	1:03	2:03	3:03	4:03	5:03	6:03
D	Upper Mt Gravatt station	1:06	2:06	3:06	4:06	5:06	6:06
C	Eight Mile Plains station	1:08	2:08	3:08	4:08	5:08	6:08
B	Springwood bus station	1:12	2:12	3:12	4:12	5:12	6:12
R	Tallowood Park	1:16	2:16	3:16	4:16	5:16	6:16
Q	Chatswood Rd at Old Chatswood Rd	1:19	2:19	3:19	4:19	5:19	6:19
P	John Paul College	1:21	2:21	3:21	4:21	5:21	6:21
O	Lyndale St near Roselea St	1:25	2:25	3:25	4:25	5:25	6:25
N	Kimberley Dr near Plantain Rd	1:27	2:27	3:27	4:27	5:27	6:27
A	Loganholme station	1:30	2:30	3:30	4:30	5:30	6:30

Explanations

P1 Platform 1.

P2 Platform 2.

- Bus does not travel via this location.

* Public holidays - generally, a Sunday timetable will operate on most gazetted public holidays.

Please visit translink.com.au or call **13 12 30** for confirmation of public holiday timetables.