


Ticketing information

Ticket type	Where to buy tickets			
	Selected go card agents and on the TransLink website	TransLink bus operators [^]	Queensland Rail selected stations	TransLink fare machines
TransLink go card A smart card that stores value for travel on TransLink services.	✓	*	✓	~
TransLink single # One-way ticket to reach your destination (not return). Final transfers must be made within two hours of ticket issue.		✓	✓	✓

Proof of concession entitlement must be presented upon request by a driver or authorised person to travel on a concession fare. Please visit translink.com.au for more information about ticketing including where to buy a go card, or call TransLink on 13 12 30.

* – Top up an existing go card only. ^ – Excludes Transport for Brisbane.

~ – Top up an existing go card at all fare machines with adult go cards also available for purchase from selected fare machines at busway stations and bus interchanges.

– Further conditions apply for single tickets. Passengers travelling through 4 zones or more will have their final transfer time extended a further 90 minutes in addition to the two hours.

Track your bus
in real-time with our
MyTransLink app.



Also available for train, ferry and tram.

Timetable information

How to read this timetable

1. Use the route map to find the two timing points your stop is located between.
2. Find these points on the timetable. Your bus is scheduled to arrive between the times shown for these points. For example, if your bus stop is between timing points **A** and **B** on the map, then the bus is scheduled to arrive between the times listed for **A** and **B**.

Please note the times shown are approximate. We advise customers to be at their bus stop at least five minutes before the scheduled departure time.

Travel tips

1. Pre-plan your trip at **MyTransLink** app, translink.com.au or call 13 12 30.
2. Top up your go card or have the correct fare ready before boarding. If you have a concession card, have it ready to show the driver.
3. Read the number on the approaching bus to check if it is the one you want.
4. Raise your hand so the driver knows to stop.
5. On the bus find your seat quickly. If you need to stand, hold onto a handle.
6. Ring the bell to let the driver know to stop at the next stop for you to get off. Stay seated until the bus stops and touch off with your go card as you get off.
7. Wait for the bus to move away and check the road is clear before crossing the road.

Route descriptions

139 Sunnybank Hills to University of Queensland servicing Sunnybank Hills, Buranda and University of Queensland. Operates Monday to Friday only.

169 Eight Mile Plains to University of Queensland servicing Eight Mile Plains, Garden City, Buranda and University of Queensland. Operates 7 days.

209 Carindale to University of Queensland servicing Carindale, Coorparoo, PA Hospital and University of Queensland. Operates 7 days.

Due to unforeseen circumstances, details on this timetable may change.



Download the MyTransLink app for the most relevant bus, train, ferry and tram information in the palm of your hand.

TRANSLink

Visit translink.com.au or call 13 12 30



© The State of Queensland (Department of Transport and Main Roads) 2021
Printed September 2021

TRANSLink



**28, 29, 139,
169, 209**

28 Langlands Park to University of Queensland (shuttle)

29 Woolloongabba to University of Queensland (Shuttle)

139 Sunnybank Hills to University of Queensland

169 Eight Mile Plains to University of Queensland

209 Carindale to University of Queensland

Effective from 20 September 2021

Route descriptions

28 Langlands Park to University of Queensland (Shuttle) servicing Langlands Park, PA Hospital and University of Queensland. Operates during University terms only.

29 Woolloongabba to University of Queensland (Shuttle) servicing Woolloongabba, PA Hospital and University of Queensland. Operates Monday to Friday only.

See inside panel for 139, 169 and 209 route descriptions.



Dedicated to a better Brisbane



Queensland
Government



Routes

28, 29, 139, 169, 209

Route map



Route 28

Servicing

- Langlands Park
- Stones Corner
- Buranda
- PA Hospital
- Boggo Rd
- Dutton Park Place Dr
- UQ Lakes

Route 29

Servicing

- Woolloongabba
- PA Hospital
- Boggo Road
- Dutton Park Place Dr
- UQ Lakes

Route 139

Servicing

- Sunnybank Hills
- Sunnybank
- Macgregor
- Griffith University
- Holland Park West
- Greenslopes
- Buranda
- PA Hospital
- Boggo Rd
- Dutton Park Place Dr
- UQ Lakes

Route 169

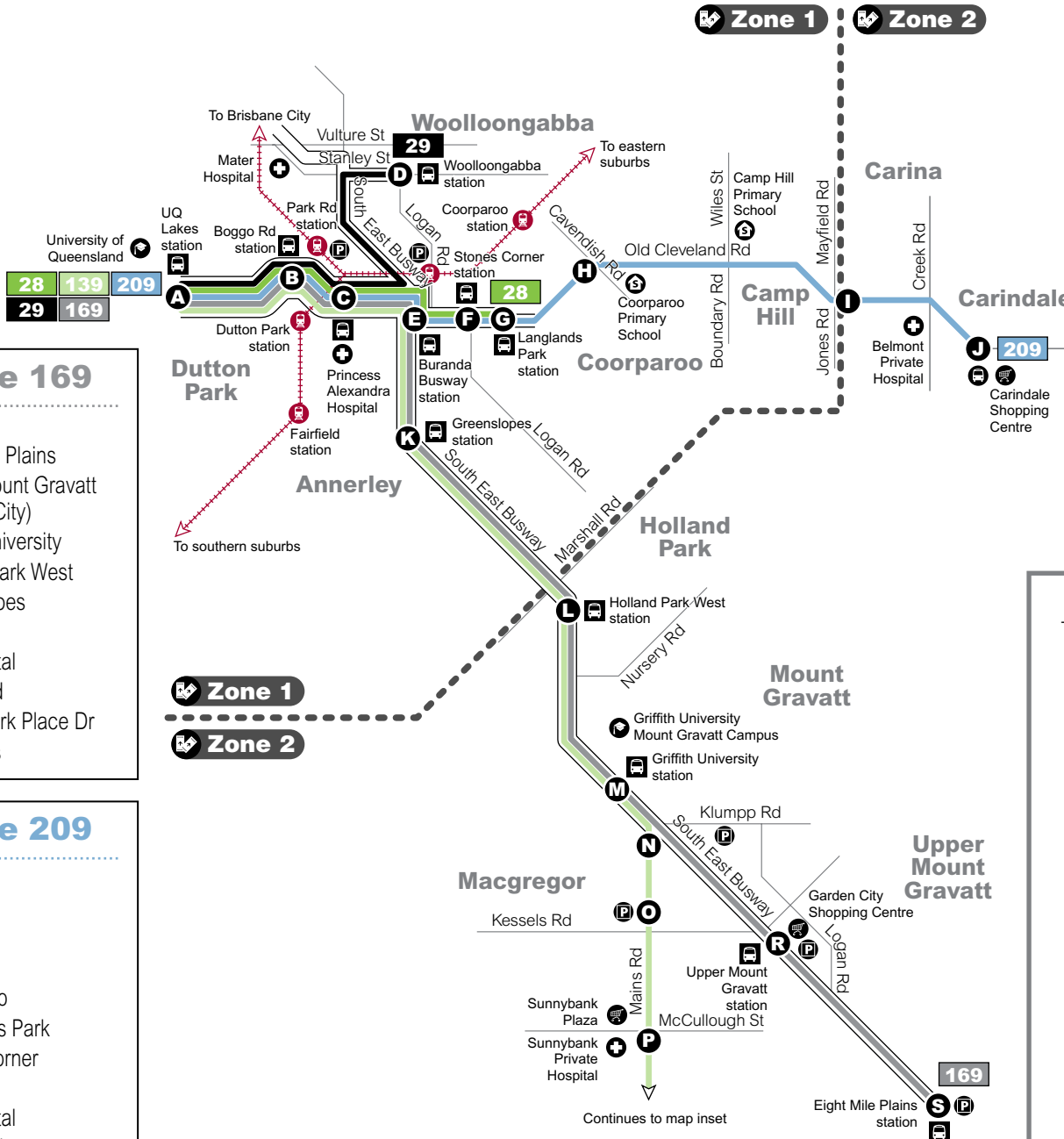
Servicing

- Eight Mile Plains
- Upper Mount Gravatt (Garden City)
- Griffith University
- Holland Park West
- Greenslopes
- Buranda
- PA Hospital
- Boggo Rd
- Dutton Park Place Dr
- UQ Lakes

Route 209

Servicing

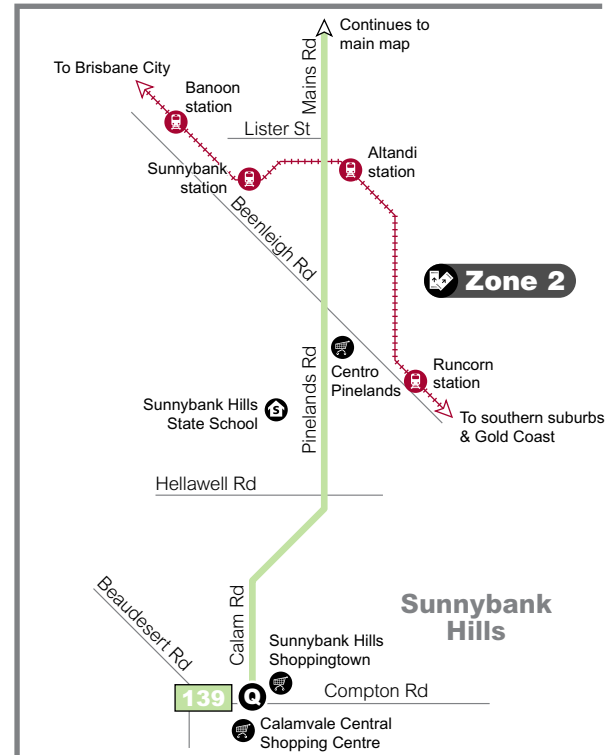
- Carindale
- Carina
- Camp Hill
- Coorparoo
- Langlands Park
- Stones Corner
- Buranda
- PA Hospital
- Boggo Rd
- Dutton Park Place Dr
- UQ Lakes



Key

- route 28
- route 29
- route 139
- route 169
- route 209
- zone boundary
- timing points
- busway station
- bus interchange
- train line & station
- school
- university/TAFE
- hospital
- shops
- park 'n' ride

Diagrammatic map - not to scale



Routes 28, 29

Langlands Park/Woolloongabba to University of Queensland (shuttle service) servicing Langlands Park/Woolloongabba, PA Hospital and University of Queensland

Monday to Friday

map ref	Route number	29	28	29	28	29	28	29	28	29	28	29	28	29	28	29	28								
		am	am	am	am	am	am	am	am	am	am	am	am	am	am	am	am								
		-	A6.50	-	A7.00	-	A7.10	-	A7.20	Routes 28 (University terms only) and 29 (all year) each operate every 10 minutes until:								am	am	am	am	am	am	am	am
G	Langlands Park station PL1	-	A6.50	-	A7.00	-	A7.10	-	A7.20	9.05	-	9.15	-	9.25	-	9.35	-								
D	Woolloongabba station PL1	6.45	-	6.55	-	7.05	-	7.15	-	9.10	A9.15	9.20	A9.25	9.30	A9.35	9.40	A9.45								
B	Boggo Rd station PL6	6.50	A6.55	7.00	A7.05	7.10	A7.15	7.20	A7.25	9.14	A9.21	9.24	A9.31	9.34	A9.41	9.44	A9.51								
A	UQ Lakes	6.54	A7.01	7.04	A7.11	7.14	A7.21	7.24	A7.31																

Monday to Friday (cont...)

map ref	Route number	29	29	29	29	29	29	29	29	29	28	29	28	29	28	29	28
		am	am	am	am	am	am	am	am	am	pm	pm	pm	pm	pm	pm	pm
		-	-	-	-	-	-	-	-	-	A3.00	pm	A3.10	pm	A3.20	pm	-
G	Langlands Park station PL1	-	-	-	-	-	-	-	-	2.15	2.25	2.35	2.45	2.55	-	3.05	-
D	Woolloongabba station PL1	9.45	9.55	10.05	10.15	10.25				2.20	2.30	2.40	2.50	3.00	A3.05	3.10	A3.15
B	Boggo Rd station PL6	9.50	10.00	10.10	10.20	10.30				2.24	2.34	2.44	2.54	3.04	A3.11	3.14	A3.21
A	UQ Lakes	9.54	10.04	10.14	10.24	10.34											

Monday to Friday (cont...)

map ref	Route number	28	29	28	28	29	28	29	29	29	29	29	29	29	29	29	29
		pm	pm	pm	pm	pm	pm	pm	pm	pm	pm	pm	pm	pm	pm	pm	pm
		A3.30	-	A3.40	Routes 28 (University terms only) and 29 (all year) each operate every 10 minutes until:								pm	pm	pm	pm	pm
G	Langlands Park station PL1	A3.30	-	A3.40	A5.40	-	A5.50	-	A6.00	-	-	-	-	-	-	-	-
D	Woolloongabba station PL1	-	3.35	-	-	5.45	-	5.55	-	6.05	6.15	6.25	6.35	6.45	6.55	7.05	7.15
B	Boggo Rd station PL6	A3.35	3.40	A3.45	A5.45	5.50	A5.55	6.00	A6.05	6.10	6.20	6.30	6.40	6.50	7.00	7.10	7.20
A	UQ Lakes	A3.41	3.44	A3.51	A5.51	5.54	A6.01	6.04	A6.11	6.14	6.24	6.34	6.44	6.54	7.04	7.14	7.24

Routes 28, 29

University of Queensland to Woolloongabba/Langlands Park (shuttle service) servicing University of Queensland, PA Hospital and Woolloongabba/Langlands Park

Monday to Friday

map ref	Route number	29	28	29	28	29	28	29	28	29	28	29	28	29	28	29	28				
		am	am	am	am	am	am	am	am	am	am	am	am	am	am	am	am				
		6.56	A7.01	7.06	A7.11	7.16	A7.21	7.26	A7.31	Routes 28 (University terms only) and 29 (all year) each operate every 10 minutes until:								am	am	am	am
B	Boggo Rd station PL5	6.59	A7.05	7.09	A7.15	7.19	A7.25	7.29	A7.35	9.16	A9.21	9.26	A9.31	9.36	A9.41	9.46	A9.51				
D	Woolloongabba station	7.05	-	7.15	-	7.25	-	7.35	-	9.19	A9.25	9.29	A9.35	9.39	A9.45	9.49	A9.55				
G	Langlands Park station	-	A7.09	-	A7.19	-	A7.29	-	A7.39	9.25	-	9.35	-	9.45	-	9.55	-				

Monday to Friday (cont...)

map ref	Route number	29	29	29	29	29	29	29	29	29	28	29	28	29	28	29	28
		am	am	am	am	am	am	am	am	am	pm	pm	pm	pm	pm	pm	pm
		9.56	10.06	10.16	10.26	10.36				2.26	2.36	2.46	2.56	3.06	A3.11	3.16	A3.21
B	Boggo Rd station PL5	9.59	10.09	10.19	10.29	10.39				2.29	2.39	2.49	2.59	3.09	A3.15	3.19	A3.25
D	Woolloongabba station	10.05	10.15	10.25	10.35	10.45				2.35	2.45	2.55	3.05	3.15	-	3.25	-
G	Langlands Park station	-	-	-	-	-				-	-	-	-	-	A3.19	-	A3.29

Monday to Friday (cont...)

map ref	Route number	28	29	28	28	29	28	29	29	29	29	29	29	29	29	29	29
		pm	pm	pm	pm	pm	pm	pm	pm	pm	pm	pm	pm	pm	pm	pm	pm
		A3.41	3.46	A3.51	Routes 28 (University terms only) and 29 (all year) each operate every 10 minutes until:								pm	pm	pm	pm	
A	UQ Lakes E	A3.41	3.46	A3.51	A5.51	5.56	A6.01	6.06	A6.11	6.16	6.26	6.36	6.46	6.56	7.06	7.16	7.26
B	Boggo Rd station PL5	A3.45	3.49	A3.55	A5.55	5.59	A6.05	6.09	A6.15	6.19	6.29	6.39	6.49	6.59	7.09	7.19	7.29
D	Woolloongabba station	-	3.55	-	-	6.05	-	6.15	-	6.25	6.35	6.45	6.55	7.05	7.15	7.25	7.35
G	Langlands Park station	A3.49	-	A3.59	A5.59	-	A6.09	-	A6.19	-	-	-	-	-	-	-	-



Train connections

Use route 28 & 29 for connecting with train services from/to Cleveland line, Beenleigh line or Gold Coast line at Boggo Rd station/Park Rd station.

Explanations

A Route 28 journeys operate during University terms only.



Sunnybank Hills to University of Queensland

servicing Sunnybank Hills, Buranda and University of Queensland

Monday to Friday

map ref	Route number	139	139	139	139	139	139	139	139	139	139	139	139	139	139	139	139	139
		am	am	am	am	am	am	am	am	am								
		6.50	A6.57	A7.05	A7.12	7.20	A7.27	A7.35	A7.42	7.50								
Q	Calam Rd, Sunnybank Hills	6.57	A7.04	A7.12	A7.19	7.27	A7.34	A7.42	A7.49	7.57								
P	Altandi	7.00	A7.07	A7.15	A7.22	7.30	A7.37	A7.45	A7.52	8.00								
O	Sunnybank	7.04	A7.11	A7.19	A7.26	7.34	A7.41	A7.49	A7.56	8.04								
N	Mains Rd park 'n' ride	7.08	A7.16	A7.24	A7.31	7.39	A7.46	A7.54	A8.01	8.09								
M	Griffith University station PL1	7.11	A7.19	A7.27	A7.34	7.42	A7.49	A7.57	A8.04	8.12								
L	Holland Park West station PL1	7.13	A7.21	A7.29	A7.36	7.44	A7.51	A7.59	A8.06	8.14								
K	Greenslopes station PL1	7.15	A7.24	A7.32	A7.39	7.47	A7.54	A8.02	A8.09	8.17								
E	Buranda Busway station PL1	7.17	A7.26	A7.34	A7.41	7.49	A7.56	A8.04	A8.11	8.19								
C	P.A. Hospital station PL2	7.19	A7.29	A7.37	A7.44	7.52	A7.59	A8.07	A8.14	8.22								
B	Boggo Rd station PL6	7.24	A7.34	A7.42	A7.49	7.57	A8.04	A8.12	A8.19	8.27								
A	UQ Lakes																	

Route 139 operates every 7 or 8 minutes during University terms and every 30 minutes during University breaks until:

139	139	139	139	139	139	139	139	139	139
am	am	am	am	am	am	am	am	am	am
9.20	A9.27	A9.35	A9.42	9.50	A10.00	A10.09	10.24		
9.27	A9.34	A9.42	A9.49	9.57	A10.07	A10.16	10.31		
9.30	A9.37	A9.45	A9.52	10.00	A10.10	A10.19	10.34		
9.34	A9.41	A9.49	A9.56	10.04	A10.14	A10.23	10.38		
9.38	A9.45	A9.53	A10.00	10.08	A10.18	A10.27	10.42		
9.41	A9.48	A9.56	A10.03	10.11	A10.21	A10.30	10.45		
9.43	A9.50	A9.58	A10.05	10.13	A10.23	A10.32	10.47		
9.45	A9.52	A10.00	A10.07	10.15	A10.25	A10.34	10.49		
9.47	A9.54	A10.02	A10.09	10.17	A10.27	A10.36	10.51		
9.49	A9.56	A10.04	A10.11	10.19	A10.29	A10.38	10.53		
9.54	A10.01	A10.09	A10.16	10.24	A10.34	A10.43	10.58		

Monday to Friday (cont...)

map ref	Route number	139	139	139	139	139	139
		pm	pm	pm	pm	pm	pm
		4.27	A4.42	4.57	A5.11	5.25	A5.38
Q	Calam Rd, Sunnybank Hills	4.34	A4.49	5.04	A5.18	5.32	A5.45
P	Altandi	4.37	A4.52	5.07	A5.21	5.35	A5.48
O	Sunnybank	4.41	A4.56	5.11	A5.25	5.39	A5.52
N	Mains Rd park 'n' ride	4.45	A5.00	5.15	A5.29	5.43	A5.56
M	Griffith University station PL1	4.48	A5.03	5.18	A5.32	5.46	A5.59
L	Holland Park West station PL1	4.50	A5.05	5.20	A5.34	5.48	A6.01
K	Greenslopes station PL1	4.52	A5.07	5.22	A5.36	5.50	A6.03
E	Buranda Busway station PL1	4.54	A5.09	5.24	A5.38	5.52	A6.05
C	P.A. Hospital station PL2	4.56	A5.11	5.26	A5.40	5.54	A6.07
B	Boggo Rd station PL6	5.01	A5.16	5.31	A5.45	5.59	A6.12
A	UQ Lakes						

Route 139 operates every 15 minutes during University terms and every 30 minutes during University breaks until:



University of Queensland to Sunnybank Hills

servicing University of Queensland, Buranda and Sunnybank Hills

Monday to Friday

map ref	Route number	139	139	139	139	139	139	139	139	139	139	139	139	139	139	139	139	139
		am	am	am	am													
		10.02	A10.17	10.32	A10.47													
A	UQ Lakes B	10.05	A10.20	10.35	A10.50													
B	Boggo Rd station PL5	10.06	A10.21	10.36	A10.51													
C	P.A. Hospital station PL1	10.08	A10.23	10.38	A10.53													
E	Buranda Busway station PL2	10.10	A10.25	10.40	A10.55													
K	Greenslopes station PL2	10.12	A10.27	10.42	A10.57													
L	Holland Park West station PL2	10.15	A10.30	10.45	A11.00													
M	Griffith University station PL2	10.19	A10.34	10.49	A11.04													
N	Mains Rd park 'n' ride	10.22	A10.37	10.52	A11.07													
O	Sunnybank	10.25	A10.40	10.55	A11.10													
P	Altandi	10.33	A10.48	11.03	A11.18													
Q	Calam app Compton, Sunnybank Hills																	

Route 139 operates every 15 minutes during University terms and every 30 minutes during University breaks until:

139	139	139	139	139	139	139	139	139	139	139	139	139	139	139	139	139	139	139
pm	pm	pm	pm	pm	pm	pm	pm	pm	pm	pm	pm	pm	pm	pm	pm	pm	pm	pm
A2.15	2.30	A2.45	3.00	A3.14	3.30	A3.45	4.00	A4.10	A4.20	4.31	A4.41	A4.51						
A2.18	2.33	A2.48	3.03	A3.17	3.33	A3.48	4.03	A4.13	A4.23	4.34	A4.44	A4.54						
A2.19	2.34	A2.49	3.04	A3.18	3.34	A3.49	4.04	A4.14	A4.24	4.35	A4.45	A4.55						
A2.21	2.36	A2.51	3.06	A3.20	3.36	A3.51	4.06	A4.16	A4.26	4.37	A4.47	A4.57						
A2.24	2.39	A2.54	3.09	A3.23	3.39	A3.54	4.09	A4.19	A4.29	4.40	A4.50	A5.00						
A2.26	2.41	A2.56	3.11	A3.25	3.41	A3.56	4.11	A4.21	A4.31	4.42	A4.52	A5.02						
A2.29	2.44	A2.59	3.14	A3.28	3.44	A3.59	4.14	A4.24	A4.34	4.45	A4.55	A5.05						
A2.33	2.48	A3.03	3.18	A3.32	3.48	A4.03	4.18	A4.28	A4.38	4.49	A4.59	A5.09						
A2.37	2.52	A3.07	3.22	A3.36	3.52	A4.07	4.22	A4.32	A4.42	4.53	A5.03	A5.13						
A2.42	2.57	A3.12	3.27	A3.41	3.57	A4.12	4.27	A4.37	A4.47	4.58	A5.08	A5.18						
A2.51	3.06	A3.21	3.36	A3.50	4.06	A4.21	4.36	A4.46	A4.56	5.07	A5.17	A5.27						

Monday to Friday (cont...)

map ref	Route number	139	139	139	139	139	139	139	139
		pm	pm	pm	pm	pm	pm	pm	pm
		5.01	A5.11	A5.21	5.31	A5.41	A5.51	6.01	A6.11
A	UQ Lakes B	5.04	A5.14	A5.24	5.34	A5.44	A5.54	6.04	A6.14
B	Boggo Rd station PL5	5.05	A5.15	A5.25	5.35	A5.45	A5.55	6.05	A6.15
C	P.A. Hospital station PL1	5.07	A5.17	A5.27	5.37	A5.47	A5.57	6.07	A6.17
E	Buranda Busway station PL2	5.10	A5.20	A5.30	5.40	A5.50	A5.59	6.09	A6.19
K	Greenslopes station PL2	5.12	A5.22	A5.32	5.42	A5.52	A6.01	6.11	A6.21
L	Holland Park West station PL2	5.15	A5.25	A5.35	5.45	A5.55	A6.04	6.14	A6.24
M	Griffith University station PL2	5.19	A5.29	A5.39	5.49	A5.59	A6.08	6.18	A6.28
N	Mains Rd park 'n' ride	5.23	A5.33	A5.43	5.53	A6.03	A6.13	6.23	A6.33
O	Sunnybank	5.28	A5.38	A5.48	5.58	A6.08	A6.16	6.26	A6.36
P	Altandi	5.37	A5.47	A5.57	6.07	A6.17	A6.24	6.34	A6.44
Q	Calam app Compton, Sunnybank Hills								

Explanations

A Route 139 journeys operate during University terms only.



Train connections

Use route 139 for connecting with train services from/to Cleveland line at Buranda Busway station or Cleveland line, Beenleigh line or Gold Coast line at Boggo Rd station/Park Rd station.

Monday to Friday

map ref	Route number	169	169	169	169	169	169	169	169	169	169	169	169	169	169	169	169	169	169	
		am	am	am	am	am	am	am	am	am	am	am	am	am	am	am	am	am	am	
A	UQ Lakes A	6.55	7.15	7.35	7.55	8.15	8.35	8.55	9.15	9.32	9.47	10.02	10.17	Route 169 operates every 15 minutes until:	1.32	1.47	1.57	2.07	Route 169 operates every 10 minutes until:	6.07
B	Boggo Rd station PL5	6.58	7.18	7.38	7.58	8.18	8.38	8.58	9.18	9.35	9.50	10.05	10.20		1.35	1.50	2.00	2.10		6.10
C	P.A. Hospital station PL1	6.59	7.19	7.39	7.59	8.19	8.39	8.59	9.19	9.36	9.51	10.06	10.21		1.36	1.51	2.01	2.11		6.11
E	Buranda Busway station PL2	7.01	7.21	7.41	8.01	8.21	8.41	9.01	9.21	9.38	9.53	10.08	10.23		1.38	1.53	2.03	2.13		6.13
K	Greenslopes station PL2	7.03	7.23	7.43	8.03	8.23	8.43	9.03	9.23	9.40	9.55	10.10	10.25		1.40	1.55	2.05	2.15		6.15
L	Holland Park West station PL2	7.05	7.25	7.45	8.05	8.25	8.45	9.05	9.25	9.42	9.57	10.12	10.27		1.42	1.57	2.07	2.17		6.17
M	Griffith University station PL2	7.08	7.28	7.48	8.08	8.28	8.48	9.08	9.28	9.45	10.00	10.15	10.30		1.45	2.00	2.10	2.20		6.20
R	Upper Mount Gravatt station Garden City	7.11	7.31	7.51	8.11	8.31	8.51	9.11	9.31	9.48	10.03	10.18	10.33		1.48	2.03	2.13	2.23		6.23
S	Eight Mile Plains station PL2	7.15	7.35	7.55	8.15	8.35	8.55	9.15	9.35	9.53	10.08	10.23	10.38		1.53	2.08	2.18	2.28		6.28

Monday to Friday (cont...)

map ref	Route number	169	169	169	169	169	169	169	169	169	169	169	169
		pm	pm	pm	pm	pm	pm	pm	pm	pm	pm	pm	pm
A	UQ Lakes A	6.17	6.32	6.47	7.02	7.17	7.32	7.47	8.02	8.17	8.32	8.47	9.02
B	Boggo Rd station PL5	6.20	6.35	6.50	7.05	7.20	7.35	7.50	8.05	8.20	8.35	8.50	9.05
C	P.A. Hospital station PL1	6.21	6.36	6.51	7.06	7.21	7.36	7.51	8.06	8.21	8.36	8.51	9.06
E	Buranda Busway station PL2	6.23	6.38	6.53	7.08	7.23	7.38	7.53	8.08	8.23	8.38	8.53	9.08
K	Greenslopes station PL2	6.25	6.40	6.55	7.10	7.25	7.40	7.55	8.10	8.25	8.40	8.55	9.10
L	Holland Park West station PL2	6.27	6.42	6.57	7.12	7.27	7.42	7.57	8.12	8.27	8.42	8.57	9.12
M	Griffith University station PL2	6.30	6.45	7.00	7.15	7.30	7.45	8.00	8.15	8.30	8.45	9.00	9.15
R	Upper Mount Gravatt station Garden City	6.33	6.48	7.03	7.18	7.33	7.48	8.03	8.18	8.33	8.48	9.03	9.18
S	Eight Mile Plains station PL2	6.38	6.53	7.08	7.23	7.38	7.53	8.08	8.23	8.38	8.53	9.08	9.23

Saturday, Sunday & public holidays*

map ref	Route number	169	169	169	169	169	169	169	169	169	169	169	169	169	169	169	169	
		am	am	am	am	am	pm	pm	pm	pm	pm	pm	pm	pm	pm	pm	pm	
A	UQ Lakes A	9.52	10.22	10.52	11.22	11.52	12.22	12.52	1.22	1.52	2.22	2.52	3.22	3.52	4.22	4.52	5.22	5.52
B	Boggo Rd station PL5	9.55	10.25	10.55	11.25	11.55	12.25	12.55	1.25	1.55	2.25	2.55	3.25	3.55	4.25	4.55	5.25	5.55
C	P.A. Hospital station PL1	9.56	10.26	10.56	11.26	11.56	12.26	12.56	1.26	1.56	2.26	2.56	3.26	3.56	4.26	4.56	5.26	5.56
E	Buranda Busway station PL2	9.58	10.28	10.58	11.28	11.58	12.28	12.58	1.28	1.58	2.28	2.58	3.28	3.58	4.28	4.58	5.28	5.58
K	Greenslopes station PL2	10.00	10.30	11.00	11.30	12.00	12.30	1.00	1.30	2.00	2.30	3.00	3.30	4.00	4.30	5.00	5.30	6.00
L	Holland Park West station PL2	10.02	10.32	11.02	11.32	12.02	12.32	1.02	1.32	2.02	2.32	3.02	3.32	4.02	4.32	5.02	5.32	6.02
M	Griffith University station PL2	10.05	10.35	11.05	11.35	12.05	12.35	1.05	1.35	2.05	2.35	3.05	3.35	4.05	4.35	5.05	5.35	6.05
R	Upper Mount Gravatt station Garden City	10.08	10.38	11.08	11.38	12.08	12.38	1.08	1.38	2.08	2.38	3.08	3.38	4.08	4.38	5.08	5.38	6.08
S	Eight Mile Plains station PL2	10.13	10.43	11.13	11.43	12.13	12.43	1.13	1.43	2.13	2.43	3.13	3.43	4.13	4.43	5.13	5.43	6.13

Explanations

* Public holidays – generally, a weekend timetable will operate on most gazetted public holidays. Please visit translink.com.au or call 13 12 30 for confirmation of public holiday timetables.



Train connections

Use route 169 for connecting with train services from/to Cleveland line, Beenleigh line or Gold Coast line at Boggo Rd station/Park Rd station or Cleveland line at Buranda Busway station.

Monday to Friday

map ref	Route number	209	209	209	209	209	209	209	209	209	209	209	209	209	209	209	209	209	209	209	209	
		am	am	am	am	am	am	am	am	am	am	am	am	am	am	am	am	am	am	am	am	am
J	Carindale Interchange H	6.35	A6.50	7.05	A7.12	7.20	A7.27	7.35	A7.42	7.50	A7.57	8.05	A8.10	A8.15	8.20	A8.27	8.35	A8.42	8.50	A8.57	9.05	A9.12
I	Carina Shops at Jones Rd	6.38	A6.53	7.08	A7.15	7.23	A7.30	7.38	A7.45	7.53	A8.00	8.08	A8.13	A8.18	8.23	A8.30	8.38	A8.45	8.53	A9.00	9.08	A9.15
H	Coorparoo at Cavendish Rd	6.44	A6.59	7.14	A7.24	7.32	A7.39	7.47	A7.54	8.02	A8.09	8.17	A8.22	A8.27	8.32	A8.39	8.46	A8.53	9.01	A9.08	9.16	A9.23
G	Langlands Park station PL1	6.47	A7.02	7.17	A7.28	7.36	A7.43	7.51	A7.58	8.06	A8.13	8.21	A8.26	A8.31	8.36	A8.43	8.50	A8.57	9.05	A9.12	9.20	A9.27
F	Stones Corner station PL1	6.48	A7.03	7.18	A7.29	7.37	A7.44	7.52	A7.59	8.07	A8.14	8.22	A8.27	A8.32	8.37	A8.44	8.51	A8.58	9.06	A9.13	9.21	A9.28
E	Buranda Busway station PL2	6.49	A7.04	7.19	A7.30	7.38	A7.45	7.53	A8.00	8.08	A8.15	8.23	A8.28	A8.33	8.38	A8.45	8.52	A8.59	9.07	A9.14	9.22	A9.29
C	P.A. Hospital station PL2	6.51	A7.06	7.21	A7.32	7.40	A7.47	7.55	A8.02	8.10	A8.17	8.25	A8.30	A8.35	8.40	A8.47	8.54	A9.01	9.09	A9.16	9.24	A9.31
B	Boggo Rd station PL6	6.52	A7.07	7.22	A7.33	7.41	A7.48	7.56	A8.03	8.11	A8.18	8.26	A8.31	A8.36	8.41	A8.48	8.55	A9.02	9.10	A9.17	9.25	A9.32
A	UQ Lakes	6.59	A7.14	7.29	A7.48	7.56	A8.03	8.11	A8.18	8.26	A8.33	8.41	A8.46	A8.51	8.56	A9.03	9.02	A9.09	9.17	A9.24	9.32	A9.39

Monday to Friday (cont...)

map ref	Route number	209	209	209	209	209	209	209	209	209	209	209	209	209		
		am	am	am	am	am	am									
J	Carindale Interchange H	9.20	A9.27	9.35	9.50	10.05	10.20	Route 209 operates every 15 minutes until:	am	pm	pm	pm	pm	Route 209 operates every 15 minutes until:	pm	pm
I	Carina Shops at Jones Rd	9.23	A9.30	9.38	9.53	10.08	10.23		11.50	12.09	12.24	12.39	12.54		5.54	6.09
H	Coorparoo at Cavendish Rd	9.31	A9.38	9.46	10.01	10.16	10.31		11.52	12.11	12.26	12.41	12.56		5.56	6.11
G	Langlands Park station PL1	9.35	A9.42	9.50	10.05	10.20	10.35		11.58	12.17	12.32	12.47	1.02		6.02	6.17
F	Stones Corner station PL1	9.36	A9.43	9.51	10.06	10.21	10.36		12.01	12.20	12.35	12.50	1.05		6.05	6.20
E	Buranda Busway station PL2	9.37	A9.44	9.52	10.07	10.22	10.37		12.02	12.21	12.36	12.51	1.06		6.06	6.21
C	P.A. Hospital station PL2	9.39	A9.46	9.54	10.09	10.24	10.39		12.03	12.22	12.37	12.52	1.07		6.07	6.22
B	Boggo Rd station PL6	9.40	A9.47	9.55	10.10	10.25	10.40		12.05	12.24	12.39	12.54	1.09		6.09	6.24
		9.47	A9.54	10.02	10.17	10.32	10.47		12.06	12.25	12.40	12.55	1.10		6.10	6.25
A	UQ Lakes	9.47	A9.54	10.02	10.17	10.32	10.47		12.13	12.32	12.47	1.02	1.17		6.19	6.34

Saturday, Sunday & public holidays*

map ref	Route number	209	209	209	209	209	209	209	209	209	
		am	am	am	am	pm	pm	pm	pm	pm	
J	Carindale Interchange H	8.16	9.16	10.16	11.16	12.16	1.16	2.16	3.16	4.16	5.16
I	Carina Shops at Jones Rd	8.19	9.19	10.19	11.19	12.19	1.19	2.19	3.19	4.19	5.19
H	Coorparoo at Cavendish Rd	8.26	9.26	10.26	11.26	12.26	1.26	2.26	3.26	4.26	5.26
G	Langlands Park station PL1	8.29	9.29	10.29	11.29	12.29	1.29	2.29	3.29	4.29	5.29
F	Stones Corner station PL1	8.30	9.30	10.30	11.30	12.30	1.30	2.30	3.30	4.30	5.30
E	Buranda Busway station PL2	8.32	9.32	10.32	11.32	12.32	1.32	2.32	3.32	4.32	5.32
C	P.A. Hospital station PL2	8.34	9.34	10.34	11.34	12.34	1.34	2.34	3.34	4.34	5.34
B	Boggo Rd station PL6	8.35	9.35	10.35	11.35	12.35	1.35	2.35	3.35	4.35	5.35
A	UQ Lakes	8.40	9.40	10.40	11.40	12.40	1.40	2.40	3.40	4.40	5.40

Explanations

A Route 209 journeys operate during University terms only.

* Public holidays – generally, a weekend timetable will operate on most gazetted public holidays. Please visit translink.com.au or call 13 12 30 for confirmation of public holiday timetables.



Train connections

Use route 209 for connecting with train services from/to Cleveland line at Buranda Busway station or Cleveland line, Beenleigh line or Gold Coast line at Boggo Rd station/Park Rd station.

Monday to Friday

map ref	Route number	209	209	209	209		209	209	209	209	209	209	209	209	209	209	209	209	209	209	
		am	am	am	am		pm	pm	pm	pm	pm	pm	pm	pm	pm	pm	pm	pm	pm	pm	
A	UQ Lakes C	9.53	10.08	10.23	10.38	Route 209 operates every 15 minutes until:	3.38	3.48	3.53	4.08	4.23	4.38	4.48	4.53	5.08	5.23	5.37	5.48	5.53	6.08	6.23
B	Boggo Rd station PL5	9.56	10.11	10.26	10.41		3.41	3.51	3.56	4.11	4.26	4.41	4.51	4.56	5.11	5.26	5.40	5.51	5.56	6.11	6.26
C	P.A. Hospital station PL1	9.57	10.12	10.27	10.42		3.42	3.52	3.57	4.12	4.27	4.42	4.52	4.57	5.12	5.27	5.43	5.54	5.59	6.14	6.29
E	Buranda Busway station PL2	9.59	10.14	10.29	10.44		3.44	3.54	3.59	4.14	4.29	4.44	4.54	4.59	5.14	5.29	5.45	5.56	6.01	6.16	6.31
F	Stones Corner station PL2	10.01	10.16	10.31	10.46		3.46	3.56	4.01	4.16	4.31	4.46	4.56	5.01	5.16	5.31	5.46	5.57	6.02	6.17	6.32
G	Langlands Park station PL2	10.02	10.17	10.32	10.47		3.47	3.57	4.02	4.17	4.32	4.47	4.57	5.02	5.17	5.32	5.47	5.58	6.03	6.18	6.33
H	Coorparoo at Cavendish Rd	10.05	10.20	10.35	10.50		3.50	4.00	4.05	4.20	4.35	4.50	5.00	5.05	5.20	5.35	5.50	6.01	6.06	6.21	6.36
I	Carina Shops at Jones Rd	10.10	10.25	10.40	10.55		3.59	4.09	4.14	4.29	4.44	4.59	5.09	5.14	5.29	5.44	5.56	6.07	6.12	6.27	6.42
J	Carindale Interchange	10.19	10.34	10.49	11.04		4.08	4.18	4.23	4.38	4.53	5.08	5.18	5.23	5.38	5.53	6.05	6.16	6.21	6.36	6.51

Monday to Friday (cont...)

map ref	Route number	209	209	209	209	209	209	209	209	209	209	
		pm	pm	pm	pm	pm	pm	pm	pm	pm	pm	
A	UQ Lakes C	6.38	6.53	7.08	7.23	7.38	7.53	8.08	8.23	8.38	8.53	9.08
B	Boggo Rd station PL5	6.41	6.56	7.11	7.26	7.41	7.56	8.11	8.26	8.41	8.56	9.11
C	P.A. Hospital station PL1	6.44	6.57	7.12	7.27	7.42	7.57	8.12	8.27	8.42	8.57	9.12
E	Buranda Busway station PL2	6.46	6.58	7.13	7.28	7.43	7.58	8.13	8.28	8.43	8.58	9.13
F	Stones Corner station PL2	6.47	7.00	7.15	7.30	7.45	8.00	8.15	8.30	8.45	9.00	9.15
G	Langlands Park station PL2	6.48	7.01	7.16	7.31	7.46	8.01	8.16	8.31	8.46	9.01	9.16
H	Coorparoo at Cavendish Rd	6.51	7.04	7.19	7.34	7.49	8.04	8.19	8.34	8.49	9.04	9.19
I	Carina Shops at Jones Rd	6.57	7.09	7.24	7.39	7.54	8.09	8.24	8.39	8.54	9.09	9.24
J	Carindale Interchange	7.06	7.16	7.31	7.46	8.01	8.16	8.31	8.46	9.01	9.16	9.31

Saturday, Sunday & public holidays*

map ref	Route number	209	209	209	209	209	209	209	209	209	209
		am	am	am	am	pm	pm	pm	pm	pm	pm
A	UQ Lakes C	8.44	9.44	10.44	11.44	12.44	1.44	2.44	3.44	4.44	5.44
B	Boggo Rd station PL5	8.47	9.47	10.47	11.47	12.47	1.47	2.47	3.47	4.47	5.47
C	P.A. Hospital station PL1	8.48	9.48	10.48	11.48	12.48	1.48	2.48	3.48	4.48	5.48
E	Buranda Busway station PL2	8.50	9.50	10.50	11.50	12.50	1.50	2.50	3.50	4.50	5.50
F	Stones Corner station PL2	8.52	9.52	10.52	11.52	12.52	1.52	2.52	3.52	4.52	5.52
G	Langlands Park station PL2	8.53	9.53	10.53	11.53	12.53	1.53	2.53	3.53	4.53	5.53
H	Coorparoo at Cavendish Rd	8.55	9.55	10.55	11.55	12.55	1.55	2.55	3.55	4.55	5.55
I	Carina Shops at Jones Rd	9.01	10.01	11.01	12.01	1.01	2.01	3.01	4.01	5.01	6.01
J	Carindale Interchange	9.08	10.08	11.08	12.08	1.08	2.08	3.08	4.08	5.08	6.08

Explanations

* Public holidays – generally, a weekend timetable will operate on most gazetted public holidays. Please visit translink.com.au or call 13 12 30 for confirmation of public holiday timetables.



Train connections

Use route 209 for connecting with train services from/to Cleveland line, Beenleigh line or Gold Coast line at Boggo Rd station/Park Rd station or Cleveland line at Buranda Busway station.