



Ticketing information

Ticket type	Where to buy tickets			
 	Selected go card agents and on the TransLink website	TransLink bus operators ^	Queensland Rail selected stations	TransLink fare machines
TransLink go card A smart card that stores value for travel on TransLink services.	✓	*	✓	~
TransLink single # One-way ticket to reach your destination (not return). Final transfers must be made within two hours of ticket issue.		✓	✓	✓

Proof of concession entitlement must be presented upon request or full fare will be charged. Please visit translink.com.au for more information including where to buy a go card, or call TransLink on 13 12 30.

* – Top up an existing go card only. ^ – Excludes Brisbane City Council buses.

~ – Top up an existing go card at all fare machines with adult go cards also available for purchase from selected fare machines at busway stations and bus interchanges.

– Further conditions apply for single tickets. Passengers travelling through 4 zones or more will have their final transfer time extended a further 90 minutes in addition to the two hours.

Track your bus
in real-time with our
MyTransLink app.



Also available for train, ferry and tram.

Timetable information

How to read this timetable

1. Use the route map to find the two timing points your stop is located between.
2. Find these points on the timetable. Your bus is scheduled to arrive between the times shown for these points. For example, if your bus stop is between timing points **A** and **B** on the map, then the bus is scheduled to arrive between the times listed for **A** and **B**.

Please note the times shown are approximate. We advise customers to be at their bus stop at least five minutes before the scheduled departure time.

Travel tips

1. Pre-plan your trip at **My TransLink** app, translink.com.au or call 13 12 30.
2. Top up your go card or have the correct fare ready before boarding. If you have a concession card, have it ready to show the driver.
3. Read the number on the approaching bus to check if it is the one you want.
4. Raise your hand so the driver knows to stop.
5. On the bus find your seat quickly. If you need to stand, hold onto a handle.
6. Ring the bell to let the driver know to stop at the next stop for you to get off. Stay seated until the bus stops and touch off with your go card as you get off.
7. Wait for the bus to move away and check the road is clear before crossing the road.

Your Southern Region bus operator



 **P581, 582**

P581 Slacks Creek park 'n' ride to Brisbane City (pre-paid service)

582 Slacks Creek park 'n' ride to Springwood

Effective from 25 January 2021

Route descriptions

P581 Slacks Creek park 'n' ride to Brisbane City servicing Slacks Creek park 'n' ride, Springwood, Eight Mile Plains, Upper Mount Gravatt, Griffith University, Buranda and Brisbane City. Operates Monday to Friday only.

582 Slacks Creek park 'n' ride to Springwood Operates Monday to Friday only.

P - indicates a prepaid service; a go card is required to board this service.

TLLCBSTT014

Due to unforeseen circumstances, details on this timetable may change.



Download the MyTransLink app for the most relevant bus, train, ferry and tram information in the palm of your hand.



© The State of Queensland (Department of Transport and Main Roads) 2021
Printed January 2021

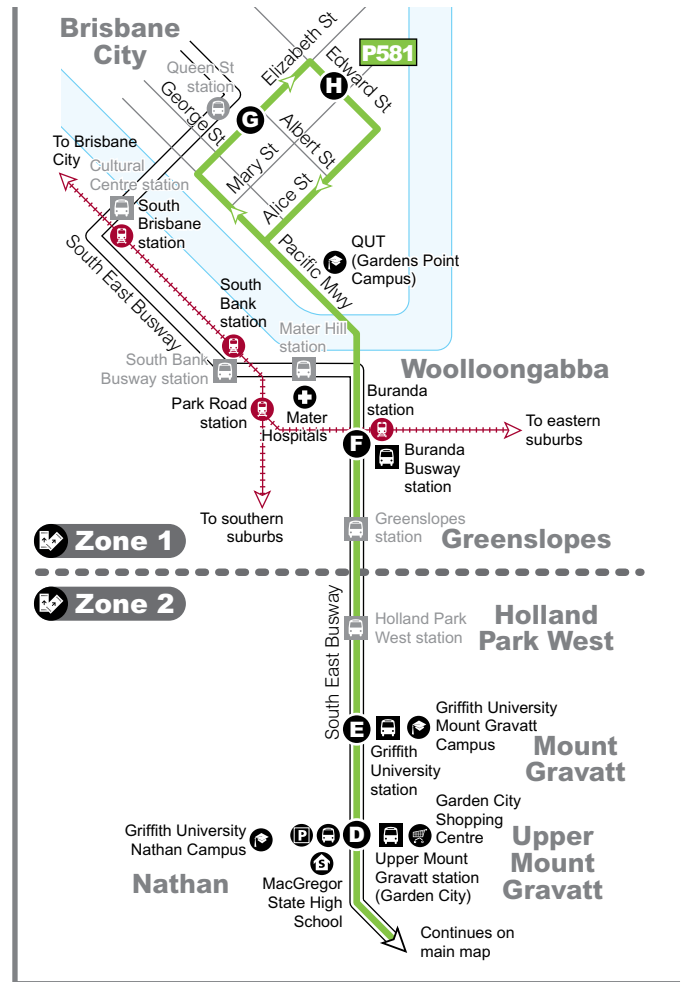
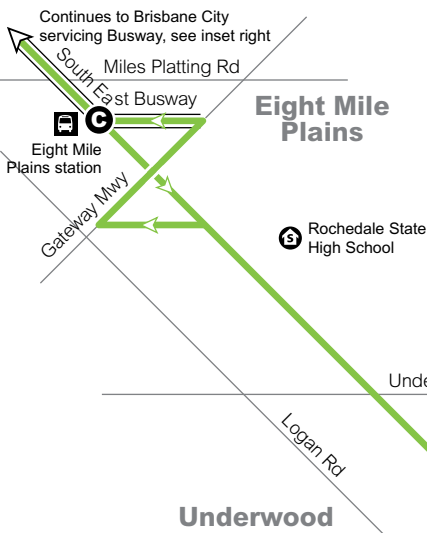


Key



- route P581
- route 582
- - - zone boundary
- A** timing points
- busway station
- bus interchange
- train line & station
- school
- university/TAFE
- hospital
- shops
- park 'n' ride

Diagrammatic map - not to scale



Route P581

- Servicing
- Slacks Creek
 - Springwood
 - Eight Mile Plains
 - Upper Mount Gravatt
 - Griffith University
 - Buranda
 - Brisbane City

Route 582

- Servicing
- Slacks Creek
 - Springwood



Route
P581

Slacks Creek park 'n' ride to Brisbane City

servicing Slacks Creek park 'n' ride, Springwood, Eight Mile Plains, Upper Mount Gravatt, Griffith University, Buranda and Brisbane City

Monday to Friday

map ref	Route number	P581	P581	P581	P581	P581	P581	P581	P581	P581
		am	am	am	am	am	am	am	am	am
A	Slacks Creek park 'n' ride	6:25	6:40	6:55	7:10	7:25	7:40	7:55	8:10	8:25
B	Springwood bus station	6:33	6:48	7:03	7:18	7:33	7:49	8:04	8:19	8:33
C	Eight Mile Plains station	6:42	6:57	7:12	7:27	7:42	8:00	8:14	8:29	8:41
D	Upper Mt Gravatt station	6:45	7:00	7:15	7:30	7:45	8:01	8:17	8:32	8:44
E	Griffith University station	6:47	7:02	7:18	7:32	7:47	8:05	8:18	8:33	8:47
F	Buranda busway station	6:54	7:09	7:25	7:40	7:55	8:13	8:25	8:40	8:55
G	City, Elizabeth St Stop 82	7:01	7:16	7:34	7:48	8:03	8:24	8:37	8:52	9:04
H	City, Edward St Stop 145	7:03	7:18	7:35	7:50	8:05	8:27	8:40	8:55	9:05



Route
P581

Brisbane City to Slacks Creek park 'n' ride

servicing Brisbane City, Buranda, Griffith University, Upper Mount Gravatt, Eight Mile Plains, Springwood and Slacks Creek park 'n' ride

Monday to Friday

map ref	Route number	P581	P581	P581	P581	P581	P581	P581	P581
		pm	pm	pm	pm	pm	pm	pm	pm
G	City, Elizabeth St Stop 82	3:05	3:35	4:05	4:20	4:35	4:55	5:15	5:35
H	City, Edward St Stop 145	3:07	3:37	4:07	4:22	4:37	4:57	5:18	5:37
F	Buranda busway station	3:13	3:43	4:14	4:29	4:44	5:04	5:26	5:45
E	Griffith University station	3:18	3:48	4:20	4:34	4:49	5:09	5:32	5:51
D	Upper Mt Gravatt station	3:21	3:51	4:24	4:38	4:53	5:13	5:35	5:54
C	Eight Mile Plains station	3:25	3:55	4:27	4:40	4:55	5:15	5:38	5:57
B	Springwood bus station	3:33	4:03	4:35	4:48	5:03	5:23	5:45	6:03
A	Slacks Creek park 'n' ride	3:39	4:09	4:42	4:54	5:09	5:29	5:51	6:08

Explanations

- * Public holidays - generally, a Sunday timetable will operate on most gazetted public holidays. Please visit translink.com.au or call **13 12 30** for confirmation of public holiday timetables.

Please note

Route P581 is a pre-paid service. To travel you must have a valid go card or paper ticket. Visit translink.com.au for more information



Train connections

Transfer to or from the Cleveland line at Buranda station.
For real-time connecting train services, please download the My TransLink app, visit translink.com.au or call **13 12 30**.

Monday to Friday

map ref	Route number	582	582	582	582	582	582	582	582	582	582	582	582	582	582	582	582	582	582	
		am	am	am	am	am	am	am	pm	pm	pm	pm	pm	pm	pm	pm	pm	pm	pm	
A	Slacks Creek park 'n' ride	8:58	9:28	9:58	10:28	10:58	11:28	11:58	12:28	12:58	1:28	1:59	2:29	2:59	3:28	3:58	4:26	4:56	5:23	5:53
B	Springwood bus station	9:03	9:33	10:03	10:33	11:03	11:33	12:03	12:33	1:03	1:33	2:04	2:34	3:04	3:33	4:03	4:31	5:01	5:28	5:58
	Route 555 to Brisbane city (departs)	9:10	9:40	10:10	10:40	11:10	11:40	12:10	12:40	1:10	1:40	2:10	2:40	3:10	3:40	4:10	4:38	5:08	5:36	6:05

Monday to Friday (cont...)

map ref	Route number	582
		pm
A	Slacks Creek park 'n' ride	6:23
B	Springwood bus station	6:28
	Route 555 to Brisbane city (departs)	6:35

Monday to Friday

map ref	Route number	582	582	582	582	582	582	582	582	582	582	582	582	582	582	582	582	582	582	
		am	am	am	am	am	am	pm	pm	pm	pm	pm	pm	pm	pm	pm	pm	pm	pm	
	Route 555 from Brisbane city (arrives)	9:14	9:42	10:15	10:43	11:13	11:43	12:13	12:43	1:13	1:43	2:16	2:46	3:16	6:30	7:06	7:36	8:06	8:36	9:06
B	Springwood bus station	9:21	9:51	10:21	10:51	11:21	11:51	12:21	12:51	1:21	1:53	2:23	2:53	3:23	6:43	7:13	7:43	8:13	8:43	9:13
A	Slacks Creek park 'n' ride	9:27	9:57	10:27	10:57	11:27	11:57	12:27	12:57	1:27	1:59	2:29	2:59	3:29	6:49	7:19	7:49	8:19	8:49	9:19

Explanations

- * Public holidays - generally, a Sunday timetable will operate on most gazetted public holidays. Please visit translink.com.au or call **13 12 30** for confirmation of public holiday timetables.



Bus connections

Transfer to or from route 555 at Springwood station for connections to or from Brisbane city.

For more information, please download the **My TransLink** app, visit translink.com.au or call **13 12 30**.