



Ashgrove (Oakleigh) to City

servicing Ashgrove, Newmarket, Kelvin Grove, Red Hill, Spring Hill and City

Monday to Friday

map ref	Route number	373	373	373	373	373	373	373	373	373	373
		am	am	am	am	am	am	am	pm	pm	pm
A	Ashgrove Marketplace	6.45	7.35	8.25	8.50	9.20	10.20	11.20	12.20	1.20	2.20
B	Musgrave Rd at Windsor Rd	6.57	7.51	8.38	9.00	9.30	10.30	11.30	12.30	1.30	2.30
C	City, Elizabeth St near Edward St stop 87	7.07	8.07	8.50	9.10	9.40	10.40	11.40	12.40	1.40	2.40



City to Ashgrove (Oakleigh)

servicing City, Spring Hill, Red Hill, Kelvin Grove, Newmarket and Ashgrove

Monday to Friday

map ref	Route number	373	373	373	373	373	373	373	373	373
		am	am	am	am	pm	pm	pm	pm	pm
C	City, Elizabeth St near Edward St stop 87	8.41	9.54	10.54	11.54	12.54	1.54	3.00	4.14	5.14
B	Musgrave Rd at Windsor Rd	8.51	10.04	11.04	12.04	1.04	2.04	A3.13	4.26	5.26
A	Ashgrove Marketplace	9.01	10.14	11.14	12.14	1.14	2.14	3.29	4.44	5.39

Explanations

A During school terms, service travels via Kelvin Grove Rd, express stop, Kelvin Grove stop 13.

Ticketing information

Ticket type	Where to buy tickets			
	Selected go card agents and on the Translink website	Translink bus operators ^	Queensland Rail selected stations	Translink fare machines
Translink go card A smart card that stores value for travel on Translink services.	✓	*	✓	~
Translink single # One-way ticket to reach your destination (not return). Final transfers must be made within two hours of ticket issue.		✓	✓	✓

Proof of concession entitlement must be presented upon request or full fare will be charged. Please visit translink.com.au for more information including where to buy a go card, or call Translink on 13 12 30.

- * - Top up an existing go card only. ^ - Excludes Transport for Brisbane.
- ~ - Top up an existing go card at all fare machines with adult go cards also available for purchase from selected fare machines at busway stations and bus interchanges.
- # - Further conditions apply for single tickets. Passengers travelling through 4 zones or more will have their final transfer time extended a further 90 minutes in addition to the two hours.

Due to unforeseen circumstances, details on this timetable may change.



Download the MyTranslink app for the most relevant bus, train, ferry and tram information in the palm of your hand.



© The State of Queensland (Department of Transport and Main Roads) 2022
Printed May 2022



Ashgrove (Oakleigh) to City

Effective from 30 November 2020

Route description

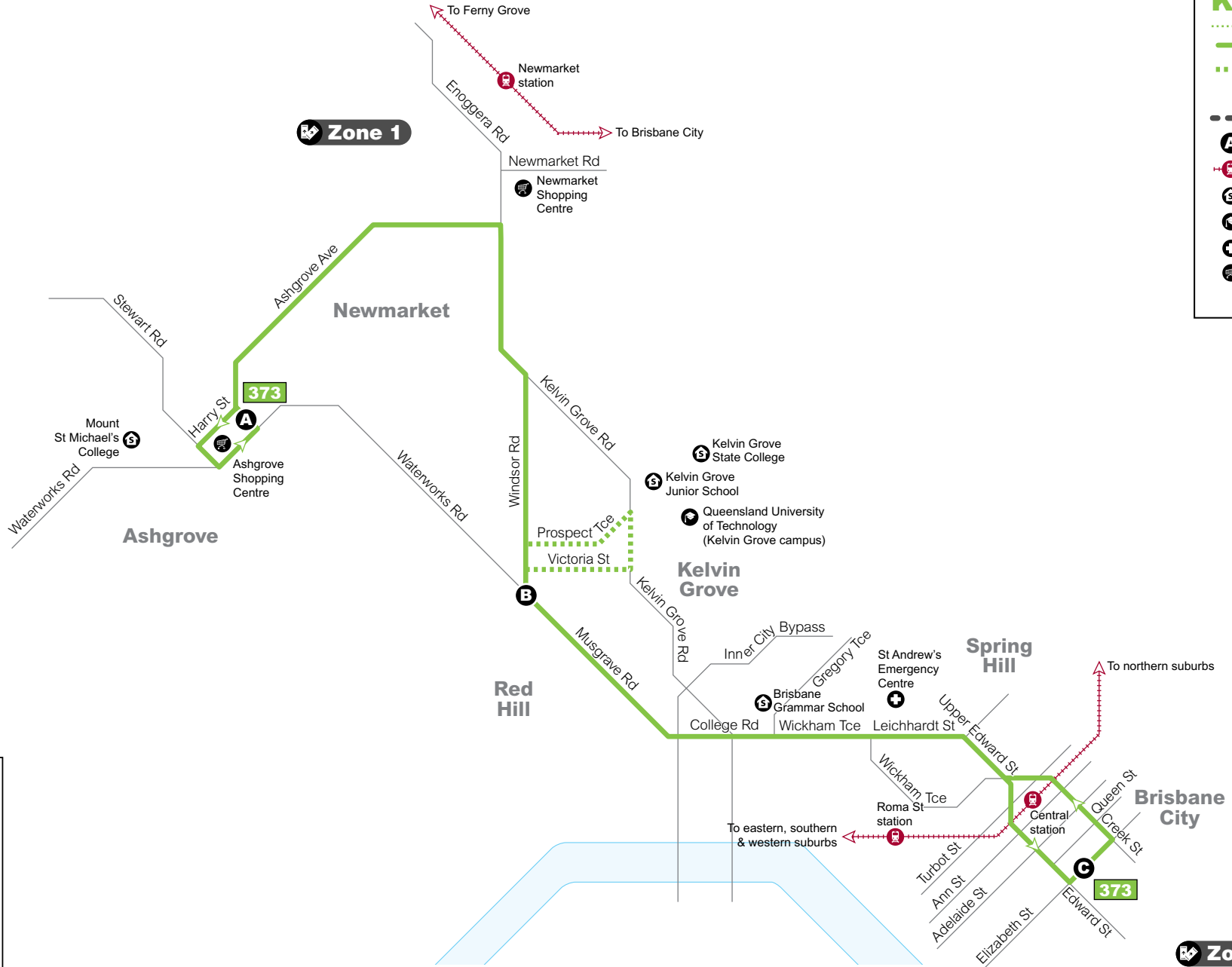
373 Ashgrove (Oakleigh) to City servicing Ashgrove, Newmarket, Kelvin Grove, Red Hill, Spring Hill and City. Operates Monday to Friday only.













Dedicated to a better Brisbane



Queensland Government



Key 

-  route 373
-  route 373 (occasional service)
-  zone boundary
-  timing points
-  train line & station
-  school
-  university/TAFE
-  hospital
-  shops

Diagrammatic map - not to scale

Route 373

Servicing

- Ashgrove
- Newmarket
- Kelvin Grove
- Red Hill
- Spring Hill
- City

Zone 1