

Ticketing information

Ticket type	Where to buy tickets			
	Selected go card agents and on the Translink website	Translink bus operators [^]	Queensland Rail selected stations	Translink fare machines
Translink go card A smart card that stores value for travel on TransLink services.	✓	*	✓	~
Translink single # One-way ticket to reach your destination (not return). Final transfers must be made within two hours of ticket issue.		✓	✓	✓

Proof of concession entitlement must be presented upon request or full fare will be charged. Please visit translink.com.au for more information including where to buy a go card, or call Translink on 13 12 30.

* – Top up an existing go card only. [^] – Excludes Brisbane City Council buses.

~ – Top up an existing go card at all fare machines with adult go cards also available for purchase from selected fare machines at busway stations and bus interchanges.

– Further conditions apply for single tickets. Passengers travelling through 4 zones or more will have their final transfer time extended a further 90 minutes in addition to the two hours.

Timetable information

How to read this timetable

1. Use the route map to find the two timing points your stop is located between.
2. Find these points on the timetable. Your bus is scheduled to arrive between the times shown for these points. For example, if your bus stop is between timing points **A** and **B** on the map, then the bus is scheduled to arrive between the times listed for **A** and **B**.

Please note the times shown are approximate. We advise customers to be at their bus stop at least five minutes before the scheduled departure time.

Travel tips

1. Pre-plan your trip at **MyTransLink** app, translink.com.au or call 13 12 30.
2. Top up your go card or have the correct fare ready before boarding. If you have a concession card, have it ready to show the driver.
3. Read the number on the approaching bus to check if it is the one you want.
4. Raise your hand so the driver knows to stop.
5. On the bus find your seat quickly. If you need to stand, hold onto a handle.
6. Ring the bell to let the driver know to stop at the next stop for you to get off. Stay seated until the bus stops and touch off with your go card as you get off.
7. Wait for the bus to move away and check the road is clear before crossing the road.

Your **Moreton Bay Region** bus operator



 **698, 699**

698 Kippa-Ring station to Rothwell station

699 Kippa-Ring station to Redcliffe via Scarborough

Effective from 14 September 2020

Route descriptions

698 Rothwell station to Kippa-Ring station servicing Morris Road. Operates 7 days.

699 Redcliffe to Kippa-Ring station via Scarborough servicing Newport. Operates 7 days.

Track your bus in real-time with our MyTranslink app.



Also available for train, ferry and tram.

TLHBLTT010

Due to unforeseen circumstances, details on this timetable may change.



Download the MyTransLink app for the most relevant bus, train, ferry and tram information in the palm of your hand.



© The State of Queensland (Department of Transport and Main Roads) 2022
Updated March 2022





Routes 698, 699

Route map

Key



- route 698
- route 699
- timing points
- bus interchange
- train line & station
- school
- hospital
- shops
- park 'n' ride

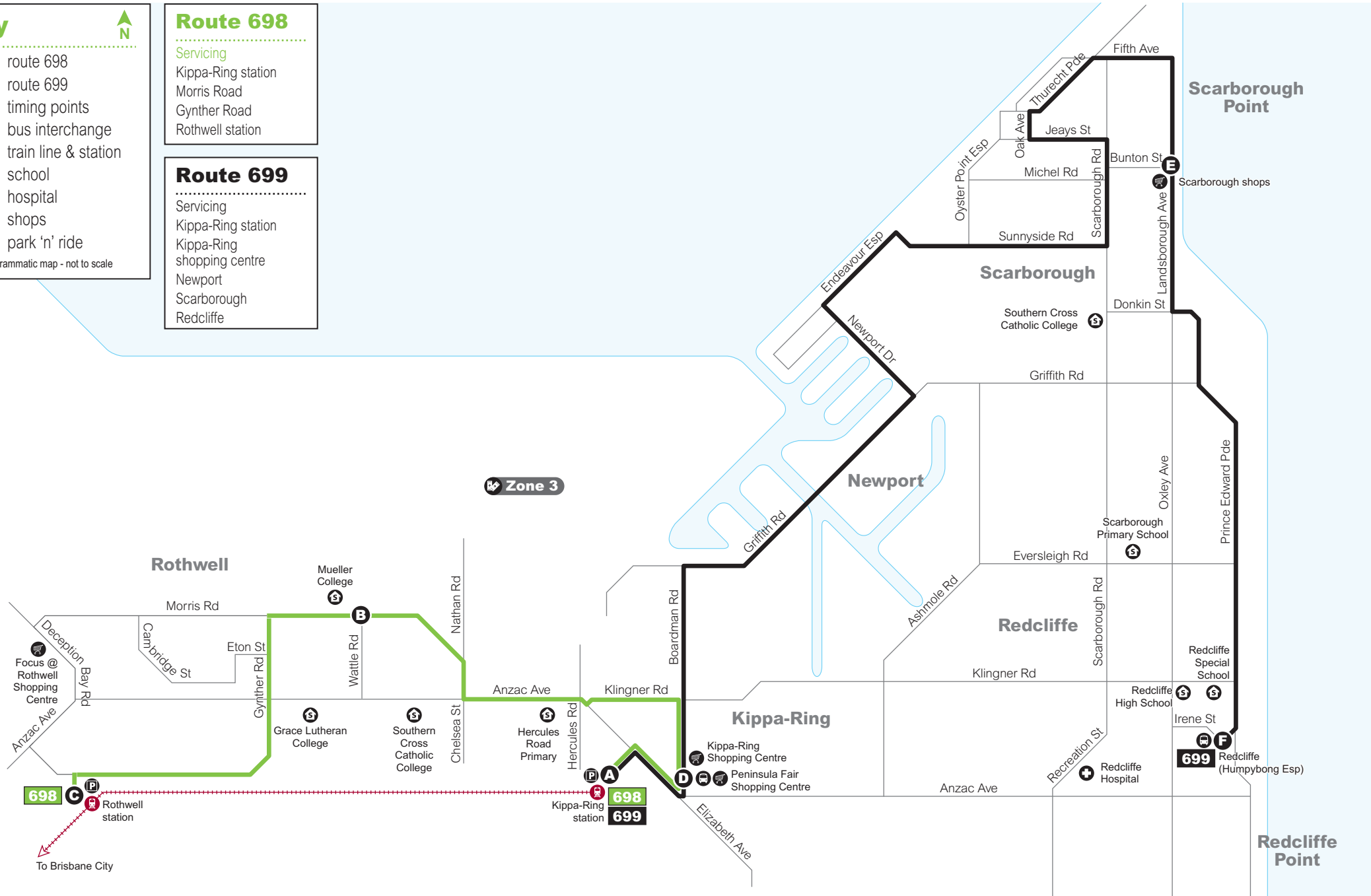
Diagrammatic map - not to scale

Route 698



- Servicing**
- Kippa-Ring station
 - Morris Road
 - Gynther Road
 - Rothwell station

Route 699



- Servicing**
- Kippa-Ring station
 - Kippa-Ring shopping centre
 - Newport
 - Scarborough
 - Redcliffe





Monday to Friday

map ref	Route number	698	698	698	698	698	698	698	698	698	698	698	698	698	698	
		am	am	am	am	am	am	am	am	am	pm	pm	pm	pm	pm	
A	Kippa-Ring station 	5.52	6.22	6.52	7.22	7.52	8.52	9.55	10.55	11.55	12.55	1.55	2.55	3.55	4.25	4.55
B	Morris Rd at Mueller College	6.01	6.31	7.01	7.31	8.01	9.01	10.04	11.04	12.04	1.04	2.04	3.04	4.04	4.34	5.04
C	Rothwell station 	6.07	6.37	7.07	7.37	8.07	9.07	10.10	11.10	12.10	1.10	2.10	3.10	4.10	4.40	5.10



Saturday

map ref	Route number	698	698	698	698	698	698	698	698	698	698	
		am	am	am	am	pm	pm	pm	pm	pm	pm	
A	Kippa-Ring station 	8.25	9.25	10.25	11.25	12.25	1.25	2.25	3.25	4.25	5.25	6.25
B	Morris Rd at Mueller College	8.34	9.34	10.34	11.34	12.34	1.34	2.34	3.34	4.34	5.34	6.34
C	Rothwell station 	8.40	9.40	10.40	11.40	12.40	1.40	2.40	3.40	4.40	5.40	6.40



Sunday & public holidays*

map ref	Route number	698	698	698	698	698	698	698	698	698	
		am	am	am	am	am	pm	pm	pm	pm	
A	Kippa-Ring station 	7.25	8.25	9.25	10.25	11.25	12.25	1.25	2.25	3.25	4.25
B	Morris Rd at Mueller College	7.34	8.34	9.34	10.34	11.34	12.34	1.34	2.34	3.34	4.34
C	Rothwell station 	7.40	8.40	9.40	10.40	11.40	12.40	1.40	2.40	3.40	4.40



Monday to Friday

map ref	Route number	698	698	698	698	698	698	698	698	698	698	698	698	698	698	
		am	am	am	am	pm	pm	pm	pm	pm	pm	pm	pm	pm	pm	
C	Rothwell station 	8.23	9.18	10.18	11.18	12.18	1.18	2.18	3.18	3.46	4.16	4.53	5.16	5.48	6.16	6.51
B	Morris Rd at Mueller College	8.28	9.23	10.23	11.23	12.23	1.23	2.23	3.23	3.51	4.21	4.58	5.21	5.53	6.21	6.56
A	Kippa-Ring station 	8.38	9.33	10.33	11.33	12.33	1.33	2.33	3.33	4.01	4.31	5.08	5.31	6.03	6.31	7.06

Saturday

map ref	Route number	698	698	698	698	698	698	698	698	698	698	
		am	am	am	am	pm	pm	pm	pm	pm	pm	
C	Rothwell station 	8.50	9.50	10.50	11.50	12.50	1.50	2.50	3.50	4.50	5.50	6.50
B	Morris Rd at Mueller College	8.55	9.55	10.55	11.55	12.55	1.55	2.55	3.55	4.55	5.55	6.55
A	Kippa-Ring station 	9.05	10.05	11.05	12.05	1.05	2.05	3.05	4.05	5.05	6.05	7.05

Sunday & public holidays*

map ref	Route number	698	698	698	698	698	698	698	698	698	
		am	am	am	am	am	pm	pm	pm	pm	
C	Rothwell station 	7.50	8.50	9.50	10.50	11.50	12.50	1.50	2.50	3.50	4.50
B	Morris Rd at Mueller College	7.55	8.55	9.55	10.55	11.55	12.55	1.55	2.55	3.55	4.55
A	Kippa-Ring station 	8.05	9.05	10.05	11.05	12.05	1.05	2.05	3.05	4.05	5.05


Explanations

* Public holidays – generally, a Sunday timetable will operate on most gazetted public holidays. Please visit translink.com.au or call 13 12 30 for confirmation of public holiday timetables.


Train connections

Transfer to or from the Redcliffe Peninsula line at Kippa-Ring station or Rothwell station.
For real-time connecting train services, please download the **MyTransLink** app, visit translink.com.au or call 13 12 30.


Monday to Friday

map ref	Route number	699	699	699	699	699	699	699	699	699	699	699	699	699	699	699	699	699	699	699	699	
		am	am	am	am	am	am	am	am	am	am	am	am	am	pm	pm	pm	pm	pm	pm	pm	pm
F	Redcliffe, Humpybong Esp	6.57	7.09	7.27	7.45	8.03	8.21	8.45	9.15	9.45	10.15	10.45	11.15	11.45	12.15	12.45	1.15	1.45	2.15	2.45	3.15	3.45
E	Scarborough Shops	7.02	7.14	7.32	7.50	8.08	8.26	8.50	9.20	9.50	10.20	10.50	11.20	11.50	12.20	12.50	1.20	1.50	2.20	2.50	3.20	3.50
D	Boardman Rd at Susan Ave	7.15	7.27	7.45	8.03	8.21	8.39	9.03	9.33	10.03	10.33	11.03	11.33	12.03	12.33	1.03	1.33	2.03	2.33	3.03	3.33	4.03
A	Kippa-Ring station 	7.21	7.33	7.51	8.09	8.27	8.45	9.09	9.39	10.09	10.39	11.09	11.39	12.09	12.39	1.09	1.39	2.09	2.39	3.09	3.39	4.09


Monday to Friday (cont...)

map ref	Route number	699	699	699	699	699	699	
		pm	pm	pm	pm	pm	pm	
F	Redcliffe, Humpybong Esp	4.15	4.45	5.15	5.45	6.15	6.45	7.15
E	Scarborough Shops	4.20	4.50	5.20	5.50	6.20	6.50	7.20
D	Boardman Rd at Susan Ave	4.33	5.03	5.33	6.03	6.33	7.03	7.33
A	Kippa-Ring station 	4.39	5.09	5.39	6.09	6.39	7.09	7.39


Weekends & public holidays*

map ref	Route number	699	699	699	699	699	699	699	699	699	
		am	am	am	am	am	pm	pm	pm	pm	
F	Redcliffe, Humpybong Esp	7.49	8.49	9.49	10.49	11.49	12.49	1.49	2.49	3.49	4.49
E	Scarborough Shops	7.54	8.54	9.54	10.54	11.54	12.54	1.54	2.54	3.54	4.54
D	Boardman Rd at Susan Ave	8.05	9.05	10.05	11.05	12.05	1.05	2.05	3.05	4.05	5.05
A	Kippa-Ring station 	8.09	9.09	10.09	11.09	12.09	1.09	2.09	3.09	4.09	5.09


Monday to Friday

map ref	Route number	699	699	699	699	699	699	699	699	699	699	699	699	699	699	699	699	699	699	699	699	
		am	am	am	am	am	am	am	am	am	am	am	am	pm	pm	pm	pm	pm	pm	pm	pm	pm
A	Kippa-Ring station 	5.52	6.22	6.52	7.22	7.52	8.22	8.52	9.22	9.52	10.22	10.52	11.22	11.52	12.22	12.52	1.22	1.52	2.22	2.52	3.22	3.43
D	Boardman Rd at Susan Ave	5.55	6.25	6.55	7.25	7.55	8.25	8.55	9.25	9.55	10.25	10.55	11.25	11.55	12.25	12.55	1.25	1.55	2.25	2.55	3.25	3.46
E	Scarborough Shops	6.08	6.38	7.08	7.38	8.08	8.38	9.08	9.38	10.08	10.38	11.08	11.38	12.08	12.38	1.08	1.38	2.08	2.38	3.08	3.38	3.59
F	Redcliffe, Humpybong Esp	6.17	6.47	7.17	7.47	8.17	8.47	9.17	9.47	10.17	10.47	11.17	11.47	12.17	12.47	1.17	1.47	2.17	2.47	3.17	3.47	4.08

Monday to Friday (cont...)

map ref	Route number	699	699	699	699	699	699	699	699	699	699	
		pm	pm	pm	pm	pm	pm	pm	pm	pm	pm	
A	Kippa-Ring station 	4.01	4.19	4.37	4.55	5.19	5.49	6.07	6.19	6.31	6.43	6.55
D	Boardman Rd at Susan Ave	4.04	4.22	4.40	4.58	5.22	5.52	6.10	6.22	6.34	6.46	6.58
E	Scarborough Shops	4.17	4.35	4.53	5.11	5.35	6.05	6.23	6.35	6.47	6.59	7.11
F	Redcliffe, Humpybong Esp	4.26	4.44	5.02	5.20	5.44	6.14	6.32	6.44	6.56	7.08	7.20

Weekends & public holidays*

map ref	Route number	699	699	699	699	699	699	699	699	699	
		am	am	am	am	pm	pm	pm	pm	pm	
A	Kippa-Ring station 	8.22	9.22	10.22	11.22	12.22	1.22	2.22	3.22	4.22	5.22
D	Boardman Rd at Susan Ave	8.25	9.25	10.25	11.25	12.25	1.25	2.25	3.25	4.25	5.25
E	Scarborough Shops	8.38	9.38	10.38	11.38	12.38	1.38	2.38	3.38	4.38	5.38
F	Redcliffe, Humpybong Esp	8.43	9.43	10.43	11.43	12.43	1.43	2.43	3.43	4.43	5.43

Explanations

* Public holidays – generally, a Sunday timetable will operate on most gazetted public holidays. Please visit translink.com.au or call 13 12 30 for confirmation of public holiday timetables.



Train connections

Transfer to or from the Redcliffe Peninsula line at Kippa-Ring station. For real-time connecting train services, please download the **MyTransLink** app, visit translink.com.au or call 13 12 30.