



Ticketing information

Ticket type	Where to buy tickets			
 	Selected go card agents and on the TransLink website	TransLink bus operators [^]	Queensland Rail selected stations	TransLink fare machines
	✓	*	✓	~
TransLink go card A smart card that stores value for travel on TransLink services.	✓	*	✓	~
TransLink single # One-way ticket to reach your destination (not return). Final transfers must be made within two hours of ticket issue.		✓	✓	✓

Proof of concession entitlement must be presented upon request by a driver or authorised person to travel on a concession fare. Please visit translink.com.au for more information about ticketing including where to buy a go card, or call TransLink on 13 12 30.

* – Top up an existing go card only. ^ – Excludes Transport for Brisbane.

~ – Top up an existing go card at all fare machines with adult go cards also available for purchase from selected fare machines at busway stations and bus interchanges.

– Further conditions apply for single tickets. Passengers travelling through 4 zones or more will have their final transfer time extended a further 90 minutes in addition to the two hours.

**Track your bus
in real-time with our
MyTransLink app.**



Also available for train, ferry and tram.

TLHBLTT004

Timetable information

How to read this timetable

1. Use the route map to find the two timing points your stop is located between.
2. Find these points on the timetable. Your bus is scheduled to arrive between the times shown for these points. For example, if your bus stop is between timing points **A** and **B** on the map, then the bus is scheduled to arrive between the times listed for **A** and **B**.

Please note the times shown are approximate. We advise customers to be at their bus stop at least five minutes before the scheduled departure time.

Travel tips

1. Pre-plan your trip at **MyTransLink** app, translink.com.au or call 13 12 30.
2. Top up your go card or have the correct fare ready before boarding. If you have a concession card, have it ready to show the driver.
3. Read the number on the approaching bus to check if it is the one you want.
4. Raise your hand so the driver knows to stop.
5. On the bus find your seat quickly. If you need to stand, hold onto a handle.
6. Ring the bell to let the driver know to stop at the next stop for you to get off. Stay seated until the bus stops and touch off with your go card as you get off.
7. Wait for the bus to move away and check the road is clear before crossing the road.

Your **Moreton Bay Region** bus operator



TLHBLTT004

Due to unforeseen circumstances, details on this timetable may change.



Download the MyTransLink app for the most relevant bus, train, ferry and tram information in the palm of your hand.



Visit translink.com.au or call 13 12 30



 **694, 696**


694 Kippa-Ring station to Redcliffe via Clontarf


696 Kippa-Ring station to Redcliffe via Woody Point

Effective from **September 2020**

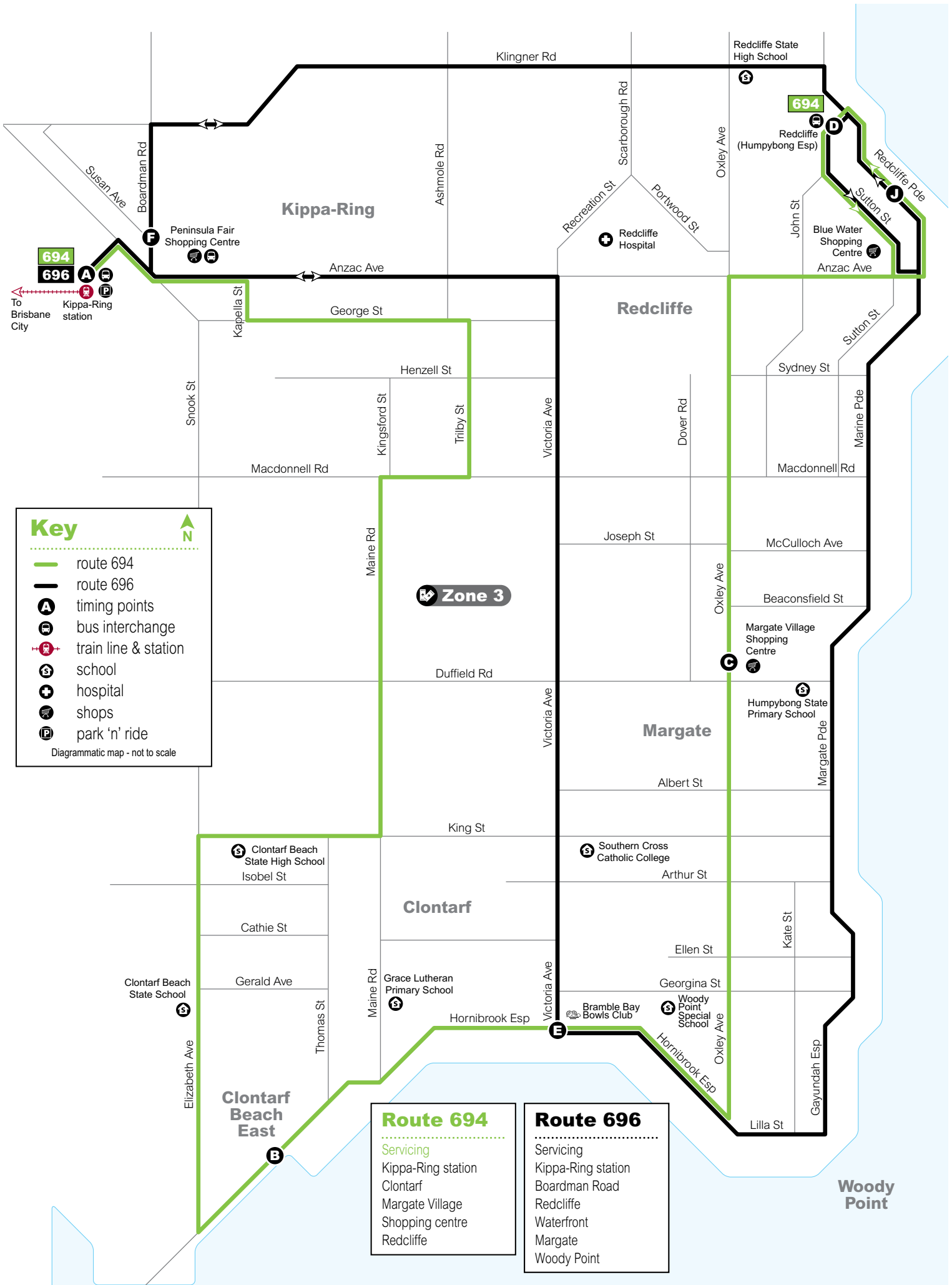
Route descriptions

694 Kippa-Ring station to Redcliffe via Clontarf servicing and Margate Village Shopping Centre. Operates 7 days.

 **696** Kippa-Ring station to Redcliffe clockwise servicing Boardman Road, Waterfront and Woody Point. Operates 7 days.

 **696** Kippa-Ring station to Redcliffe anticlockwise servicing Woody Point, Margate Operates 7 days.





Key

- route 694
- route 696
- A** timing points
- bus interchange
- train line & station
- school
- hospital
- shops
- park 'n' ride

Diagrammatic map - not to scale

Route 694

- Servicing
- Kippa-Ring station
 - Clontarf
 - Margate Village Shopping centre
 - Redcliffe

Route 696

- Servicing
- Kippa-Ring station
 - Boardman Road
 - Redcliffe
 - Waterfront
 - Margate
 - Woody Point



Redcliffe to Kippa-Ring station via Clontarf

servicing Margate Village Shopping Centre

Monday to Friday

map ref	Route number	694	694	694	694	694	694	694	694	694	694	694	694	694	694	694	694	694	694	694	694	694	694	
		am	am	am	am	am	am	am	am	am	am	am	am	am	pm	pm	pm	pm	pm	pm	pm	pm	pm	pm
D	Redcliffe, Humpybong Esp	5.40	6.04	6.34	6.56	7.34	8.11	8.35	9.05	9.35	10.05	10.35	11.05	11.35	12.05	12.35	1.05	1.34	2.04	2.34	3.04	3.34	3.40	
C	Margate Village Shopping Centre	5.46	6.10	6.40	7.02	7.40	8.17	8.41	9.11	9.41	10.11	10.41	11.11	11.41	12.11	12.41	1.11	1.40	2.10	2.40	3.10	3.40	3.40	
B	Clontarf Beach East	5.55	6.19	6.49	7.11	7.49	8.26	8.50	9.20	9.50	10.20	10.50	11.20	11.50	12.20	12.50	1.20	1.49	2.19	2.49	3.19	3.49	3.49	
A	Kippa-Ring station	6.15	6.39	7.09	7.31	8.09	8.45	9.09	9.39	10.09	10.39	11.09	11.39	12.09	12.39	1.09	1.39	2.09	2.39	3.09	3.39	3.49	4.09	

Monday to Friday (cont...)

map ref	Route number	694	694	694	694
		pm	pm	pm	pm
D	Redcliffe, Humpybong Esp	4.04	4.35	5.35	6.35
C	Margate Village Shopping Centre	4.10	4.41	5.41	6.41
B	Clontarf Beach East	4.19	4.50	5.50	6.50
A	Kippa-Ring station	4.39	5.10	6.09	7.09

Weekends & public holidays*

map ref	Route number	694	694	694	694	694	694	694	694	694	694
		am	am	am	am	pm	pm	pm	pm	pm	pm
D	Redcliffe, Humpybong Esp	8.05	9.05	10.05	11.05	12.05	1.05	2.05	3.05	4.05	5.05
C	Margate Village Shopping Centre	8.11	9.11	10.11	11.11	12.11	1.11	2.11	3.11	4.11	5.11
B	Clontarf Beach East	8.20	9.20	10.20	11.20	12.20	1.20	2.20	3.20	4.20	5.20
A	Kippa-Ring station	8.39	9.39	10.39	11.39	12.39	1.39	2.39	3.39	4.39	5.39



Kippa-Ring station to Redcliffe via Clontarf

servicing Margate Village Shopping Centre

Monday to Friday

map ref	Route number	694	694	694	694	694	694	694	694	694	694	694	694	694	694	694	694	694	694	694	694	694	694		
		am	am	am	am	am	am	am	pm	pm	pm	pm	pm	pm	pm	pm	pm	pm	pm	pm	pm	pm	pm	pm	
A	Kippa-Ring station	8.22	8.52	9.22	9.52	10.22	10.52	11.22	11.52	12.22	12.52	1.22	1.52	2.22	2.52	3.22	3.43	4.09	4.37	5.07	5.37	6.08	6.31	6.55	7.19
B	Clontarf Beach East	8.39	9.09	9.39	10.09	10.39	11.09	11.39	12.09	12.39	1.09	1.39	2.09	2.39	3.09	3.39	4.00	4.26	4.54	5.24	5.54	6.25	6.48	7.12	7.36
C	Margate Village SC	8.49	9.19	9.49	10.19	10.49	11.19	11.49	12.19	12.49	1.19	1.49	2.19	2.49	3.19	3.49	4.10	4.36	5.04	5.34	6.04	6.35	6.58	7.22	7.46
J	Redcliffe Jetty	8.57	9.27	9.57	10.27	10.57	11.27	11.57	12.27	12.57	1.27	1.57	2.27	2.57	3.27	3.57	4.18	4.44	5.12	5.42	6.12	6.43	7.06	7.30	7.54

Saturday

map ref	Route number	694	694	694	694	694	694	694	694	694	694
		am	am	am	am	am	pm	pm	pm	pm	pm
A	Kippa-Ring station	7.52	8.52	9.52	10.52	11.52	12.52	1.52	2.52	3.52	4.52
B	Clontarf Beach East	8.08	9.08	10.08	11.08	12.08	1.08	2.08	3.08	4.08	5.08
C	Margate Village Shopping Centre	8.17	9.17	10.17	11.17	12.17	1.17	2.17	3.17	4.17	5.17
J	Redcliffe Jetty	8.26	9.26	10.26	11.26	12.26	1.26	2.26	3.26	4.26	5.26

Sunday & public holidays* - Shaded area services see S explanation below

map ref	Route number	694	694	694	694	694	694	694	694	694	694
		am	am	am	am	am	pm	pm	pm	pm	pm
A	Kippa-Ring station	7.52	8.52	9.52	10.52	11.52	12.52	1.52	2.52	3.52	4.52
B	Clontarf Beach East	8.08	9.08	10.08	11.08	12.08	1.08	2.08	3.08	4.08	5.08
C	Margate Village Shopping Centre	8.17	9.17	10.17	11.17	12.17	1.17	2.17	3.17	4.17	5.17
D/J	Humpybong Esp/Redcliffe Jetty	8.26	9.26	10.26	11.26	12.26	1.26	2.26	3.26	4.26	5.26

Explanations

S Sunday only. Due to road closures associated with the Sunday Redcliffe Jetty markets, these services will not travel via Redcliffe Pde. These services will instead travel via Sutton St terminating at **D**, Humpybong Esp.

* Public holidays – generally, a Sunday timetable will operate on most gazetted public holidays. Please visit translink.com.au or call **13 12 30** for confirmation of public holiday timetables.

SC Shopping Centre



Train connections

Transfer to or from the Redcliffe Peninsula line at Kippa-Ring station. For real-time connecting train services, please download the **MyTransLink** app, visit translink.com.au or call **13 12 30**.

Monday to Friday

map ref	Route number	696	696	696	696	696	696	696	696	696	696	696	696	696	696	696	696	696	696	696	696	
		am	am	am	am	am	am	am	am	am	am	am	am	am	pm	pm	pm	pm	pm	pm	pm	
A	Kippa-Ring station stop B	5.37	5.59	6.29	6.53	7.29	8.00	8.29	8.59	9.29	9.59	10.29	10.59	11.29	11.59	12.29	12.59	1.29	1.59	2.29	2.59	3.29
F	Boardman Rd - Susan Ave	5.40	6.02	6.32	6.56	7.32	8.03	8.32	9.02	9.32	10.02	10.32	11.02	11.32	12.02	12.32	1.02	1.32	2.02	2.32	3.02	3.32
D	Redcliffe - Humpybong Esp.	5.48	6.10	6.40	7.04	7.40	8.11	8.40	9.10	9.40	10.10	10.40	11.10	11.40	12.10	12.40	1.10	1.40	2.10	2.40	3.10	3.40
E	Victoria Ave - Hornibrook Esp	6.02	6.24	6.54	7.18	7.54	8.25	8.54	9.24	9.54	10.24	10.54	11.24	11.54	12.24	12.54	1.24	1.54	2.24	2.54	3.24	3.54
A	Kippa-Ring station stop A	6.15	6.37	7.07	7.31	8.07	8.38	9.07	9.37	10.07	10.37	11.07	11.37	12.07	12.37	1.07	1.37	2.07	2.37	3.07	3.37	4.07

Monday to Friday (cont...)

map ref	Route number	696	696	696	696
		pm	pm	pm	pm
A	Kippa-Ring station stop B	4.01	4.24	4.55	5.31
F	Boardman Rd - Susan Ave	4.04	4.27	4.58	5.34
D	Redcliffe - Humpybong Esp.	4.12	4.35	5.06	5.42
E	Victoria Ave - Hornibrook Esp	4.26	4.49	5.20	5.56
A	Kippa-Ring station stop A	4.39	5.02	5.33	6.09

Weekends & public holidays*

map ref	Route number	696	696	696	696	696	696	696	696	696	696
		am	am	am	am	am	pm	pm	pm	pm	pm
A	Kippa-Ring station stop B	7.59	8.59	9.59	10.59	11.59	12.59	1.59	2.59	3.59	4.59
F	Boardman Rd - Susan Ave	8.02	9.02	10.02	11.02	12.02	1.02	2.02	3.02	4.02	5.02
D	Redcliffe - Humpybong Esp.	8.10	9.10	10.10	11.10	12.10	1.10	2.10	3.10	4.10	5.10
E	Victoria Ave - Hornibrook Esp	8.24	9.24	10.24	11.24	12.24	1.24	2.24	3.24	4.24	5.24
A	Kippa-Ring station stop A	8.37	9.37	10.37	11.37	12.37	1.37	2.37	3.37	4.37	5.37

Monday to Friday

map ref	Route number	696	696	696	696	696	696	696	696	696	696	696	696	696	696	696	696	696	696	696	696	
		am	am	am	am	am	am	am	am	pm	pm	pm	pm	pm	pm	pm	pm	pm	pm	pm	pm	
A	Kippa-Ring station stop B	7.23	8.29	8.59	9.29	9.59	10.29	10.59	11.29	11.59	12.29	12.59	1.29	1.59	2.29	2.59	3.29	4.01	4.19	4.55	5.31	6.01
E	Victoria Ave - Hornibrook Esp	7.35	8.41	9.11	9.41	10.11	10.41	11.11	11.41	12.11	12.41	1.11	1.41	2.11	2.41	3.11	3.41	4.13	4.31	5.07	5.43	6.13
J	Redcliffe Jetty	7.48	8.54	9.24	9.54	10.24	10.54	11.24	11.54	12.24	12.54	1.24	1.54	2.24	2.54	3.24	3.54	4.26	4.44	5.20	5.56	6.26
F	Boardman Rd - Susan Ave	7.57	9.03	9.33	10.03	10.33	11.03	11.33	12.03	12.33	1.03	1.33	2.03	2.33	3.03	3.33	4.03	4.35	4.53	5.29	6.05	6.35
A	Kippa-Ring station stop A	8.00	9.06	9.36	10.06	10.36	11.06	11.36	12.06	12.36	1.06	1.36	2.06	2.36	3.06	3.36	4.06	4.38	4.56	5.32	6.08	6.38

Monday to Friday (cont...)

map ref	Route number	696	696	696	696
		pm	pm	pm	pm
A	Kippa-Ring station stop B	6.24	6.55	7.24	7.54
E	Victoria Ave - Hornibrook Esp	6.36	7.07	7.36	8.06
J	Redcliffe Jetty	6.49	7.20	7.49	8.19
F	Boardman Rd - Susan Ave	6.58	7.29	7.58	8.28
A	Kippa-Ring station stop A	7.01	7.32	8.01	8.31

Saturday

map ref	Route number	696	696	696	696	696	696	696	696	
		am	am	am	am	pm	pm	pm	pm	
A	Kippa-Ring station stop B	8.29	9.29	10.29	11.29	12.29	1.29	2.29	3.29	4.29
E	Victoria Ave - Hornibrook Esp	8.41	9.41	10.41	11.41	12.41	1.41	2.41	3.41	4.41
J	Redcliffe Jetty	8.54	9.54	10.54	11.54	12.54	1.54	2.54	3.54	4.54
F	Boardman Rd - Susan Ave	9.03	10.03	11.03	12.03	1.03	2.03	3.03	4.03	5.03
A	Kippa-Ring station stop A	9.06	10.06	11.06	12.06	1.06	2.06	3.06	4.06	5.06

Sunday & public holidays* - Shaded area services see S explanation below

map ref	Route number	696	696	696	696	696	696	696	696	696
		am	am	am	am	pm	pm	pm	pm	pm
A	Kippa-Ring station stop B	8.29	9.29	10.29	11.29	12.29	1.29	2.29	3.29	4.29
E	Victoria Ave - Hornibrook Esp	8.41	9.41	10.41	11.41	12.41	1.41	2.41	3.41	4.41
D	Humpybong Esp/Redcliffe Jetty	8.54	9.54	10.54	11.54	12.54	1.54	2.54	3.54	4.54
F	Boardman Rd - Susan Ave	9.03	10.03	11.03	12.03	1.03	2.03	3.03	4.03	5.03
A	Kippa-Ring station stop A	9.06	10.06	11.06	12.06	1.06	2.06	3.06	4.06	5.06

Explanations

S Sunday only. Due to road closures associated with the Sunday Redcliffe Jetty markets, these services will not travel via Redcliffe Pde. These services will instead travel via Sutton St terminating at **D**, Humpybong Esp.

* Public holidays – generally, a Sunday timetable will operate on most gazetted public holidays. Please visit translink.com.au or call **13 12 30** for confirmation of public holiday timetables.



Train connections

Transfer to or from the Redcliffe Peninsula line at Kippa-Ring station. For real-time connecting train services, please download the **MyTransLink** app, visit translink.com.au or call **13 12 30**.