



## Ticketing information

Ticket type	Where to buy tickets			
 	Selected go card agents and on the TransLink website	TransLink bus operators <sup>^</sup>	Queensland Rail selected stations	TransLink fare machines
	✓	*	✓	~
<b>TransLink go card</b> A smart card that stores value for travel on TransLink services.	✓	*	✓	~
<b>TransLink single #</b> One-way ticket to reach your destination (not return). Final transfers must be made within two hours of ticket issue.		✓	✓	✓

Proof of concession entitlement must be presented upon request or full fare will be charged. Please visit [translink.com.au](http://translink.com.au) for more information including where to buy a go card, or call TransLink on 13 12 30.

\* – Top up an existing go card only. ^ – Excludes Brisbane Transport.

~ – Top up an existing go card at all fare machines with adult go cards also available for purchase from selected fare machines at busway stations and bus interchanges.

# – Further conditions apply for single tickets. Passengers travelling through 4 zones or more will have their final transfer time extended a further 90 minutes in addition to the two hours.

**Track your bus  
in real-time with our  
MyTransLink app.**



Also available for train, ferry and tram.

## Timetable information

### How to read this timetable

- Use the route map to find the two timing points your stop is located between.
- Find these points on the timetable. Your bus is scheduled to arrive between the times shown for these points. For example, if your bus stop is between timing points **A** and **B** on the map, then the bus is scheduled to arrive between the times listed for **A** and **B**.

Please note the times shown are approximate. We advise customers to be at their bus stop at least five minutes before the scheduled departure time.

### Travel tips

- Pre-plan your trip at **MyTransLink** app, [translink.com.au](http://translink.com.au) or call 13 12 30.
- Top up your go card or have the correct fare ready before boarding. If you have a concession card, have it ready to show the driver.
- Read the number on the approaching bus to check if it is the one you want.
- Raise your hand so the driver knows to stop.
- On the bus find your seat quickly. If you need to stand, hold onto a handle.
- Ring the bell to let the driver know to stop at the next stop for you to get off. Stay seated until the bus stops and touch off with your go card as you get off.
- Wait for the bus to move away and check the road is clear before crossing the road.

Your **Moreton Bay Region** bus operator



### TLHBLTT008

Due to unforeseen circumstances, details on this timetable may change.



Download the MyTransLink app for the most relevant bus, train, ferry and tram information in the palm of your hand.



Visit [translink.com.au](http://translink.com.au) or call 13 12 30



© The State of Queensland (Department of Transport and Main Roads) 2020  
Printed September 2020

 **687, 688, 689**

**687** North Lakes to Mango Hill station

**688** North Lakes (clockwise loop)

**689** North Lakes (anti-clockwise loop)

Effective from **September 2020**

## Route descriptions

**687** North Lakes to Mango Hill station servicing Mango Hill station and North Lakes station. Operates 7 days.

**688** North Lakes (clockwise loop) servicing North Lakes station. Operates 7 days.

**689** North Lakes (anti-clockwise loop) servicing North Lakes station. Operates 7 days.

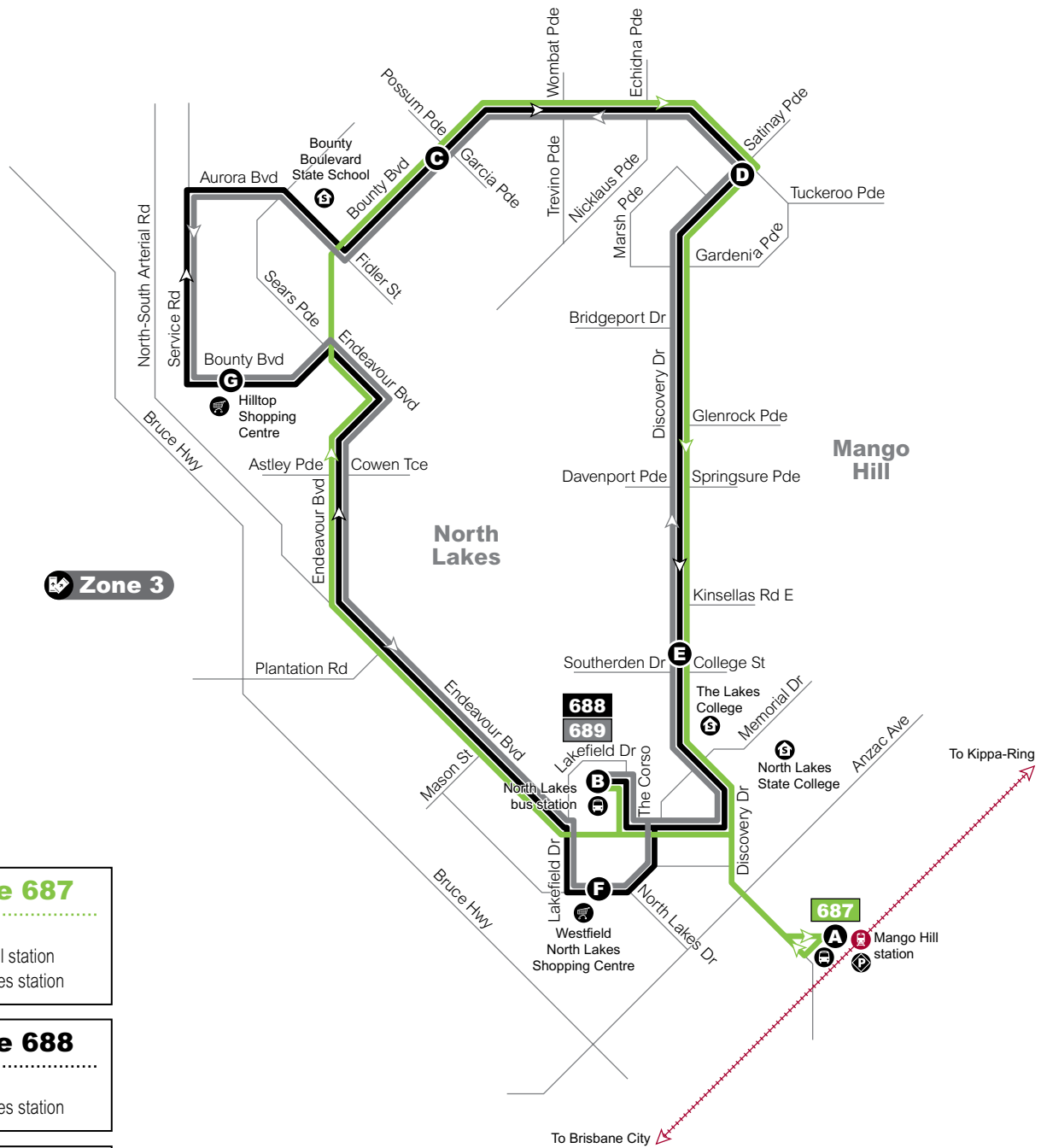




Routes

**687, 688, 689**

# Route map



**Route 687**  
 Servicing  
 Mango Hill station  
 North Lakes station

**Route 688**  
 Servicing  
 North Lakes station



**Route 689**  
 Servicing  
 North Lakes station

**Key**



- route 687
- route 688
- route 689
- A** timing points
- bus interchange
- train line & station
- school
- shops
- park 'n' ride

Diagrammatic map - not to scale



## Monday to Friday

map ref	Route number	687 am	687 am	687 am	687 am	687 am	687 am	687 am	687 am	687 am	687 am	687 am	687 am	687 am	687 am	687 am	687 am	687 pm	687 pm	687 pm	
 For real-time connecting train services, please download the <b>My TransLink</b> app, visit <a href="https://translink.com.au">translink.com.au</a> or call <b>13 12 30</b> .																					
A	Mango Hill station	4.42	5.24	5.49	6.18	6.36	6.41	6.48	7.06	7.39	8.19	8.43	9.13	9.43	10.13	10.43	11.13	11.43	12.13	12.43	1.13
B	North Lakes station (P2)	4.47	5.29	5.54	6.23	6.41	6.46	6.53	7.11	7.44	8.24	8.48	9.18	9.48	10.18	10.48	11.18	11.48	12.18	12.48	1.18
C	North Lakes, Bounty Bvd	4.54	5.36	6.01	6.30	6.48	6.53	7.00	7.18	7.51	8.31	8.55	9.25	9.55	10.25	10.55	11.25	11.55	12.25	12.55	1.25
D	Discovery Dr near Bounty Bvd	4.59	5.41	6.06	6.35	6.53	6.58	7.05	7.23	7.56	8.36	9.00	9.30	10.00	10.30	11.00	11.30	12.00	12.30	1.00	1.30
E	Discovery Dr near College St	5.04	5.46	6.11	6.40	6.58	7.03	7.10	7.28	8.01	8.41	9.05	9.35	10.05	10.35	11.05	11.35	12.05	12.35	1.05	1.35
B	North Lakes station (P2)	5.09	5.51	6.16	6.45	7.03	7.08	7.15	7.33	8.06	8.46	9.10	9.40	10.10	10.40	11.10	11.40	12.10	12.40	1.10	1.40
A	Mango Hill station	5.18	6.00	6.25	6.54	7.12	7.17	7.24	7.42	8.15	8.55	9.19	9.49	10.19	10.49	11.19	11.49	12.19	12.49	1.19	1.49
 For real-time connecting train services, please download the <b>My TransLink</b> app, visit <a href="https://translink.com.au">translink.com.au</a> or call <b>13 12 30</b> .																					



## Monday to Friday (cont...)

map ref	Route number	687 pm	687 pm	687 pm	687 pm	687 pm	687 pm	687 pm	687 pm	687 pm	687 pm	687 pm	687 pm	687 pm	687 pm	687 pm	687 pm	687 pm	687 pm
 For real-time connecting train services, please download the <b>My TransLink</b> app, visit <a href="https://translink.com.au">translink.com.au</a> or call <b>13 12 30</b> .																			
A	Mango Hill station	1.43	2.13	2.43	3.13	3.53	4.11	4.29	4.59	5.41	6.11	6.23	6.47	6.56	7.26	7.44	8.14	8.44	9.14
B	North Lakes station (P2)	1.48	2.18	2.48	3.18	3.58	4.16	4.34	5.04	5.46	6.16	6.28	6.52	7.01	7.31	7.49	8.19	8.49	9.19
C	North Lakes, Bounty Bvd	1.55	2.25	2.55	3.25	4.05	4.23	4.41	5.11	5.53	6.23	6.35	6.59	7.08	7.38	7.56	8.26	8.56	9.26
D	Discovery Dr near Bounty Bvd	2.00	2.30	3.00	3.30	4.10	4.28	4.46	5.16	5.58	6.28	6.40	7.04	7.13	7.43	8.01	8.31	9.01	9.31
E	Discovery Dr near College St	2.05	2.35	3.05	3.35	4.15	4.33	4.51	5.21	6.03	6.33	6.45	7.09	7.18	7.48	8.06	8.36	9.06	9.36
B	North Lakes station (P2)	2.10	2.40	3.10	3.40	4.20	4.38	4.56	5.26	6.08	6.38	6.50	7.14	7.23	7.53	8.11	8.41	9.11	9.41
A	Mango Hill station	2.19	2.49	3.19	3.49	4.29	4.47	5.05	5.35	6.17	6.47	6.59	7.23	7.32	8.02	8.20	8.50	9.20	9.50
 For real-time connecting train services, please download the <b>My TransLink</b> app, visit <a href="https://translink.com.au">translink.com.au</a> or call <b>13 12 30</b> .																			

## Saturday

map ref	Route number	687 am	687 am	687 am	687 am	687 am	687 pm	687 pm	687 pm	687 pm	687 pm	687 pm	687 pm	
 For real-time connecting train services, please download the <b>My TransLink</b> app, visit <a href="https://translink.com.au">translink.com.au</a> or call <b>13 12 30</b> .														
A	Mango Hill station	7.43	8.43	9.43	10.43	11.43	12.43	1.43	2.43	3.43	4.43	5.43	6.43	7.43
B	North Lakes station (P2)	7.48	8.48	9.48	10.48	11.48	12.48	1.48	2.48	3.48	4.48	5.48	6.48	7.48
C	North Lakes, Bounty Bvd	7.56	8.56	9.56	10.56	11.56	12.56	1.56	2.56	3.56	4.56	5.56	6.56	7.56
D	Discovery Dr near Bounty Bvd	8.00	9.00	10.00	11.00	12.00	1.00	2.00	3.00	4.00	5.00	6.00	7.00	8.00
E	Discovery Dr near College St	8.05	9.05	10.05	11.05	12.05	1.05	2.05	3.05	4.05	5.05	6.05	7.05	8.05
B	North Lakes station (P2)	8.10	9.10	10.10	11.10	12.10	1.10	2.10	3.10	4.10	5.10	6.10	7.10	8.10
A	Mango Hill station	8.19	9.19	10.19	11.19	12.19	1.19	2.19	3.19	4.19	5.19	6.19	7.19	8.19
 For real-time connecting train services, please download the <b>My TransLink</b> app, visit <a href="https://translink.com.au">translink.com.au</a> or call <b>13 12 30</b> .														

## Sunday and public holidays\*

map ref	Route number	687 am	687 am	687 am	687 am	687 am	687 pm	687 pm	687 pm	687 pm	687 pm	687 pm
 For real-time connecting train services, please download the <b>My TransLink</b> app, visit <a href="https://translink.com.au">translink.com.au</a> or call <b>13 12 30</b> .												
A	Mango Hill station	7.43	8.43	9.43	10.43	11.43	12.43	1.43	2.43	3.43	4.43	5.43
B	North Lakes station (P2)	7.48	8.48	9.48	10.48	11.48	12.48	1.48	2.48	3.48	4.48	5.48
C	North Lakes, Bounty Bvd	7.56	8.56	9.56	10.56	11.56	12.56	1.56	2.56	3.56	4.56	5.56
D	Discovery Dr near Bounty Bvd	8.00	9.00	10.00	11.00	12.00	1.00	2.00	3.00	4.00	5.00	6.00
E	Discovery Dr near College St	8.05	9.05	10.05	11.05	12.05	1.05	2.05	3.05	4.05	5.05	6.05
B	North Lakes station (P2)	8.10	9.10	10.10	11.10	12.10	1.10	2.10	3.10	4.10	5.10	6.10
A	Mango Hill station	8.19	9.19	10.19	11.19	12.19	1.19	2.19	3.19	4.19	5.19	6.19
 For real-time connecting train services, please download the <b>My TransLink</b> app, visit <a href="https://translink.com.au">translink.com.au</a> or call <b>13 12 30</b> .												

## Explanations

P2 Platform 2

\* Public holidays – generally, a Sunday timetable will operate on most gazetted public holidays. Please visit [translink.com.au](https://translink.com.au) or call **13 12 30** for confirmation of public holiday timetables.



# North Lakes (clockwise loop)

servicing North Lakes station

## Monday to Friday

map ref	Route number	688	688	688	688	688	688	688	688	688	688	
		am	am	am	am	am	pm	pm	pm	pm	pm	
B	North Lakes station (P2)	7.33	8.33	9.33	10.33	11.33	12.33	1.33	2.33	3.33	4.33	5.33
F	North Lakes Shopping Centre stop A	7.36	8.36	9.36	10.36	11.36	12.36	1.36	2.36	3.36	4.36	5.36
G	Hilltop Shopping Centre	7.43	8.43	9.43	10.43	11.43	12.43	1.43	2.45	3.43	4.43	5.43
C	North Lakes, Bounty Bvd	7.48	8.48	9.48	10.48	11.48	12.48	1.48	2.50	3.48	4.48	5.48
D	Discovery Dr near Bounty Bvd	7.51	8.51	9.51	10.51	11.51	12.51	1.51	2.53	3.51	4.51	5.51
E	Discovery Dr near College St	7.55	8.55	9.55	10.55	11.55	12.55	1.55	2.57	3.55	4.55	5.55
B	North Lakes station	8.06	9.01	10.01	11.01	12.01	1.01	2.01	3.03	4.01	5.01	6.01

## Weekends and public holidays\*

map ref	Route number	688	688	688	688	688	688	688	688	688	
		am	am	am	am	am	pm	pm	pm	pm	
B	North Lakes station (P2)	7.28	8.28	9.28	10.28	11.28	12.28	1.28	2.28	3.28	4.28
F	North Lakes Shopping Centre stop A	7.31	8.31	9.31	10.31	11.31	12.31	1.31	2.31	3.31	4.31
G	Hilltop Shopping Centre	7.37	8.37	9.37	10.37	11.37	12.37	1.37	2.37	3.37	4.37
C	North Lakes, Bounty Bvd	7.42	8.42	9.42	10.42	11.42	12.42	1.42	2.42	3.42	4.42
D	Discovery Dr near Bounty Bvd	7.45	8.45	9.45	10.45	11.45	12.45	1.45	2.45	3.45	4.45
E	Discovery Dr near College St	7.49	8.49	9.49	10.49	11.49	12.49	1.49	2.49	3.49	4.49
B	North Lakes station	7.56	8.56	9.56	10.56	11.56	12.56	1.56	2.56	3.56	4.56



# North Lakes (anti-clockwise loop)

servicing North Lakes station

## Monday to Friday

map ref	Route number	689	689	689	689	689	689	689	689	689	
		am	am	am	am	pm	pm	pm	pm	pm	
B	North Lakes station (P2)	8.03	9.03	10.03	11.03	12.03	1.03	2.03	3.03	4.03	5.03
E	Discovery Dr near College St	8.07	9.07	10.07	11.07	12.07	1.07	2.07	3.07	4.07	5.07
D	Discovery Dr near Bounty Bvd	8.12	9.11	10.11	11.11	12.11	1.11	2.11	3.13	4.11	5.11
C	North Lakes, Bounty Bvd	8.16	9.14	10.14	11.14	12.14	1.14	2.14	3.17	4.14	5.14
G	Hilltop Shopping Centre	8.21	9.19	10.19	11.19	12.19	1.19	2.19	3.22	4.19	5.19
F	North Lakes Shopping Centre stop B	8.29	9.27	10.27	11.27	12.27	1.27	2.27	3.30	4.27	5.27
B	North Lakes station	8.34	9.31	10.31	11.31	12.31	1.31	2.31	3.34	4.31	5.31

## Weekends and public holidays\*

map ref	Route number	689	689	689	689	689	689	689	689	689	
		am	am	am	am	am	pm	pm	pm	pm	
B	North Lakes station (P2)	8.08	9.08	10.08	11.08	12.08	1.08	2.08	3.08	4.08	5.08
E	Discovery Dr near College St	8.12	9.12	10.12	11.12	12.12	1.12	2.12	3.12	4.12	5.12
D	Discovery Dr near Bounty Bvd	8.16	9.16	10.16	11.16	12.16	1.16	2.16	3.16	4.16	5.16
C	North Lakes, Bounty Bvd	8.19	9.19	10.19	11.19	12.19	1.19	2.19	3.19	4.19	5.19
G	Hilltop Shopping Centre	8.24	9.24	10.24	11.24	12.24	1.24	2.24	3.24	4.24	5.24
F	North Lakes Shopping Centre stop B	8.31	9.31	10.31	11.31	12.31	1.31	2.31	3.31	4.31	5.31
B	North Lakes station	8.36	9.36	10.36	11.36	12.36	1.36	2.36	3.36	4.36	5.36

## Explanations

P2 Platform 2

\* Public holidays – generally, a Sunday timetable will operate on most gazetted public holidays. Please visit [translink.com.au](http://translink.com.au) or call 13 12 30 for confirmation of public holiday timetables.