



Ticketing information

| Ticket type | Where to buy tickets | | | |
|--------------------------------------------------------------------------------------------------------------------------------------------------------------------|------------------------------------------------------|--------------------------------------|-----------------------------------|-------------------------|
|   | Selected go card agents and on the TransLink website | TransLink bus operators [^] | Queensland Rail selected stations | TransLink fare machines |
| TransLink go card A smart card that stores value for travel on TransLink services. | ✓ | * | ✓ | ~ |
| TransLink single # One-way ticket to reach your destination (not return). Final transfers must be made within two hours of ticket issue. | | ✓ | ✓ | ✓ |

Proof of concession entitlement must be presented upon request or full fare will be charged. Please visit translink.com.au for more information including where to buy a go card, or call TransLink on 13 12 30.

- * – Top up an existing go card only. ^ – Excludes Brisbane Transport.
- ~ – Top up an existing go card at all fare machines with adult go cards also available for purchase from selected fare machines at busway stations and bus interchanges.
- # – Further conditions apply for single tickets. Passengers travelling through 4 zones or more will have their final transfer time extended a further 90 minutes in addition to the two hours.

Track your bus
in real-time with our
MyTransLink app.



Also available for train, ferry and tram.

Timetable information

How to read this timetable

- Use the route map to find the two timing points your stop is located between.
- Find these points on the timetable. Your bus is scheduled to arrive between the times shown for these points. For example, if your bus stop is between timing points **A** and **B** on the map, then the bus is scheduled to arrive between the times listed for **A** and **B**.

Please note the times shown are approximate. We advise customers to be at their bus stop at least five minutes before the scheduled departure time.

Travel tips

- Pre-plan your trip at **MyTransLink** app, translink.com.au or call 13 12 30.
- Top up your go card or have the correct fare ready before boarding. If you have a concession card, have it ready to show the driver.
- Read the number on the approaching bus to check if it is the one you want.
- Raise your hand so the driver knows to stop.
- On the bus find your seat quickly. If you need to stand, hold onto a handle.
- Ring the bell to let the driver know to stop at the next stop for you to get off. Stay seated until the bus stops and touch off with your go card as you get off.
- Wait for the bus to move away and check the road is clear before crossing the road.

Your **Moreton Bay Region** bus operator



TLHBLTT006

Due to unforeseen circumstances, details on this timetable may change.



Download the MyTransLink app for the most relevant bus, train, ferry and tram information in the palm of your hand.



Visit translink.com.au or call 13 12 30



683, 684, 685, 686

683 Dakabin to Kallangur station

684 North Lakes to Kallangur station (east)

685 North Lakes to Kallangur station (west)

686 Frenchs Forest to Petrie station

Effective from **September 2020**

Route descriptions

683 Dakabin to Kallangur station servicing Marsden Road and Old Gympie Road. Operates 7 days.

684 North Lakes to Kallangur station (east) servicing North Lakes, Duffield Road and Kallangur Fair Shopping Centre. Operates 7 days.

685 North Lakes to Kallangur station (west) servicing North Lakes and Old Gympie Road. Operates 7 days.

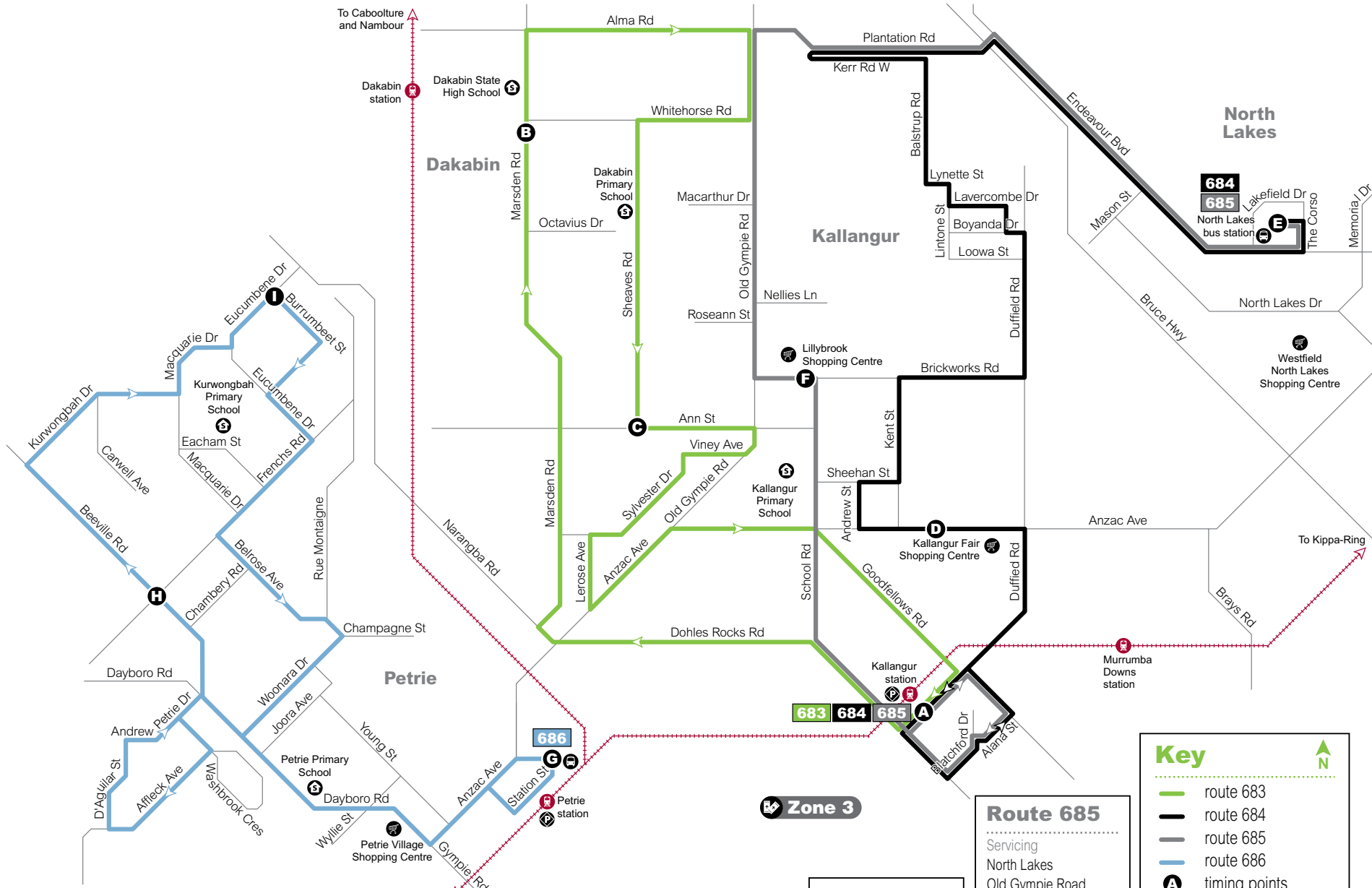
686 Frenchs Forest to Petrie station servicing Petrie. Operates Monday to Saturday only.





Routes 683, 684, 685, 686

Route map



Route 683
 Servicing
 Dakabin
 Marsden Road
 Old Gympie Road
 Kallangur station

Route 684
 Servicing
 North Lakes
 Duffield Road
 Kallangur Fair Shopping Centre
 Kallangur station

Route 685
 Servicing
 North Lakes
 Old Gympie Road
 Kallangur station

Route 686
 Servicing
 Frenchs Forest
 Petrie station

Key

- route 683
- route 684
- route 685
- route 686
- A** timing points
- bus interchange
- train line & station
- school
- shops
- park 'n' ride

Diagrammatic map - not to scale

Zone 3





Kallangur station to Dakabin

Monday to Friday

| map ref | Route number | 683 | 683 | 683 | 683 | 683 | 683 | 683 | 683 | 683 | 683 | 683 | 683 | 683 | 683 | 683 | 683 | |
|----------------------------------------------------------------------------------------------------------------------------------------------------------------------|-------------------------------|------|------|------|------|------|------|-------|-------|-------|------|------|------|------|------|------|------|------|
| | | am | am | am | am | am | am | am | am | pm | pm | pm | pm | pm | pm | pm | pm | |
| <i>For real-time connecting train services, please download the My TransLink app, visit translink.com.au or call 13 12 30.</i> | | | | | | | | | | | | | | | | | | |
| A | Kallangur station | 5.45 | 6.28 | 7.13 | 7.50 | 8.50 | 9.22 | 10.22 | 11.22 | 12.08 | 1.08 | 2.08 | 3.08 | 4.08 | 5.08 | 5.39 | 6.08 | 7.08 |
| B | Marsden Rd near Whitehorse Rd | 5.55 | 6.38 | 7.23 | 8.00 | 9.00 | 9.32 | 10.32 | 11.32 | 12.18 | 1.18 | 2.18 | 3.18 | 4.18 | 5.18 | 5.49 | 6.18 | 7.18 |
| C | Kallangur, Ann St | 6.06 | 6.49 | 7.34 | 8.11 | 9.11 | 9.43 | 10.43 | 11.43 | 12.29 | 1.29 | 2.29 | 3.29 | 4.29 | 5.29 | 6.00 | 6.29 | 7.29 |
| A | Kallangur station | 6.15 | 6.58 | 7.43 | 8.20 | 9.20 | 9.52 | 10.52 | 11.52 | 12.38 | 1.38 | 2.38 | 3.38 | 4.38 | 5.38 | 6.09 | 6.38 | 7.38 |

Weekends and public holidays*

| map ref | Route number | 683 | 683 | 683 | 683 | 683 | 683 | 683 | 683 | 683 | 683 |
|----------------------------------------------------------------------------------------------------------------------------------------------------------------------|-------------------------------|------|------|------|-------|-------|-------|------|------|------|------|
| | | am | am | am | am | am | pm | pm | pm | pm | pm |
| <i>For real-time connecting train services, please download the My TransLink app, visit translink.com.au or call 13 12 30.</i> | | | | | | | | | | | |
| A | Kallangur station | 7.16 | 8.16 | 9.16 | 10.16 | 11.16 | 12.16 | 1.16 | 2.16 | 3.16 | 4.16 |
| B | Marsden Rd near Whitehorse Rd | 7.26 | 8.26 | 9.26 | 10.26 | 11.26 | 12.26 | 1.26 | 2.26 | 3.26 | 4.26 |
| C | Kallangur, Ann St | 7.37 | 8.37 | 9.37 | 10.37 | 11.37 | 12.37 | 1.37 | 2.37 | 3.37 | 4.37 |
| A | Kallangur station | 7.46 | 8.46 | 9.46 | 10.46 | 11.46 | 12.46 | 1.46 | 2.46 | 3.46 | 4.46 |



North Lakes to Kallangur (east) servicing North Lakes station and Kallangur station

Monday to Friday

| map ref | Route number | 684 | 684 | 684 | 684 | 684 | 684 | 684 | 684 | 684 | 684 | 684 | 684 | 684 | 684 | 684 | 684 | |
|----------------------------------------------------------------------------------------------------------------------------------------------------------------------|--------------------------|------|------|------|------|------|------|------|-------|-------|-------|------|------|------|------|------|------|------|
| | | am | am | am | am | am | am | am | am | pm | pm | pm | pm | pm | pm | pm | pm | |
| <i>For real-time connecting train services, please download the My TransLink app, visit translink.com.au or call 13 12 30.</i> | | | | | | | | | | | | | | | | | | |
| E | North Lakes station (P1) | 5.34 | 6.10 | 6.58 | 7.25 | 8.02 | 8.41 | 9.34 | 10.34 | 11.34 | 12.34 | 1.34 | 2.34 | 3.34 | 4.34 | 5.34 | 6.34 | 7.34 |
| D | Kallangur Fair | 5.48 | 6.24 | 7.12 | 7.39 | 8.14 | 8.55 | 9.48 | 10.48 | 11.48 | 12.48 | 1.48 | 2.48 | 3.48 | 4.48 | 5.48 | 6.48 | 7.48 |
| A | Kallangur station | 5.52 | 6.28 | 7.16 | 7.43 | 8.18 | 8.59 | 9.52 | 10.52 | 11.52 | 12.52 | 1.52 | 2.52 | 3.52 | 4.52 | 5.52 | 6.52 | 7.52 |

Weekends and public holidays*

| map ref | Route number | 684 | 684 | 684 | 684 | 684 | 684 | 684 | 684 | 684 | 684 |
|----------------------------------------------------------------------------------------------------------------------------------------------------------------------|--------------------------|------|------|------|-------|-------|-------|------|------|------|------|
| | | am | am | am | am | am | pm | pm | pm | pm | pm |
| <i>For real-time connecting train services, please download the My TransLink app, visit translink.com.au or call 13 12 30.</i> | | | | | | | | | | | |
| E | North Lakes station (P1) | 7.34 | 8.34 | 9.34 | 10.34 | 11.34 | 12.34 | 1.34 | 2.34 | 3.34 | 4.34 |
| D | Kallangur Fair | 7.47 | 8.47 | 9.47 | 10.47 | 11.47 | 12.47 | 1.47 | 2.47 | 3.47 | 4.47 |
| A | Kallangur station | 7.52 | 8.52 | 9.52 | 10.52 | 11.52 | 12.52 | 1.52 | 2.52 | 3.52 | 4.52 |



Kallangur (east) to North Lakes servicing Kallangur station and North Lakes station

Monday to Friday

| map ref | Route number | 684 | 684 | 684 | 684 | 684 | 684 | 684 | 684 | 684 | 684 | 684 | 684 | 684 | 684 | | |
|----------------------------------------------------------------------------------------------------------------------------------------------------------------------|---------------------|------|------|------|-------|-------|-------|------|------|------|------|------|------|------|------|------|------|
| | | am | am | am | am | am | pm | pm | pm | pm | pm | pm | pm | pm | pm | | |
| <i>For real-time connecting train services, please download the My TransLink app, visit translink.com.au or call 13 12 30.</i> | | | | | | | | | | | | | | | | | |
| A | Kallangur station | 7.09 | 8.09 | 9.09 | 10.09 | 11.09 | 12.09 | 1.09 | 2.09 | 3.09 | 4.06 | 4.42 | 5.24 | 5.54 | 6.30 | 6.54 | 7.24 |
| D | Kallangur Fair | 7.15 | 8.15 | 9.15 | 10.15 | 11.15 | 12.15 | 1.15 | 2.15 | 3.16 | 4.12 | 4.48 | 5.30 | 6.00 | 6.36 | 7.00 | 7.30 |
| E | North Lakes station | 7.30 | 8.30 | 9.30 | 10.30 | 11.30 | 12.30 | 1.30 | 2.30 | 3.32 | 4.27 | 5.03 | 5.45 | 6.15 | 6.51 | 7.15 | 7.45 |

Weekends and public holidays*

| map ref | Route number | 684 | 684 | 684 | 684 | 684 | 684 | 684 | 684 | 684 | 684 |
|----------------------------------------------------------------------------------------------------------------------------------------------------------------------|---------------------|------|------|-------|-------|-------|------|------|------|------|------|
| | | am | am | am | am | pm | pm | pm | pm | pm | pm |
| <i>For real-time connecting train services, please download the My TransLink app, visit translink.com.au or call 13 12 30.</i> | | | | | | | | | | | |
| A | Kallangur station | 8.09 | 9.09 | 10.09 | 11.09 | 12.09 | 1.09 | 2.09 | 3.09 | 4.09 | 5.09 |
| D | Kallangur Fair | 8.16 | 9.16 | 10.16 | 11.16 | 12.16 | 1.16 | 2.16 | 3.16 | 4.16 | 5.16 |
| E | North Lakes station | 8.32 | 9.32 | 10.32 | 11.32 | 12.32 | 1.32 | 2.32 | 3.32 | 4.32 | 5.32 |

Explanations

P1 Platform 1

* Public holidays – generally, a Sunday timetable will operate on most gazetted public holidays. Please visit translink.com.au or call 13 12 30 for confirmation of public holiday timetables.



North Lakes to Kallangur (west)

servicing North Lakes station and Kallangur station

Monday to Friday

| map ref | Route number | 685 | 685 | 685 | 685 | 685 | 685 | 685 | 685 | 685 | 685 | 685 | 685 | 685 | 685 | 685 | |
|---------|--------------------------------|------|------|------|------|------|------|-------|-------|-------|------|------|------|------|------|------|------|
| | | am | am | am | am | am | am | am | am | pm | pm | pm | pm | pm | pm | pm | |
| E | North Lakes station (P1) | 5.46 | 6.22 | 7.04 | 7.46 | 8.22 | 9.04 | 10.04 | 11.04 | 12.04 | 1.04 | 2.04 | 3.04 | 4.04 | 5.04 | 6.04 | 7.04 |
| F | School Road near Brickworks Rd | 5.57 | 6.33 | 7.15 | 7.57 | 8.33 | 9.15 | 10.15 | 11.15 | 12.15 | 1.15 | 2.15 | 3.15 | 4.15 | 5.15 | 6.15 | 7.15 |
| A | Kallangur station | 6.04 | 6.40 | 7.22 | 8.04 | 8.40 | 9.22 | 10.22 | 11.22 | 12.22 | 1.22 | 2.22 | 3.22 | 4.22 | 5.22 | 6.22 | 7.22 |

For real-time connecting train services, please download the **My TransLink** app, visit translink.com.au or call 13 12 30.

Weekends and public holidays*

| map ref | Route number | 685 | 685 | 685 | 685 | 685 | 685 | 685 | 685 | 685 | 685 |
|---------|--------------------------------|------|------|-------|-------|-------|------|------|------|------|------|
| | | am | am | am | am | pm | pm | pm | pm | pm | pm |
| E | North Lakes station (P1) | 8.06 | 9.06 | 10.06 | 11.06 | 12.06 | 1.06 | 2.06 | 3.06 | 4.06 | 5.06 |
| F | School Road near Brickworks Rd | 8.15 | 9.15 | 10.15 | 11.15 | 12.15 | 1.15 | 2.15 | 3.15 | 4.15 | 5.15 |
| A | Kallangur station | 8.22 | 9.22 | 10.22 | 11.22 | 12.22 | 1.22 | 2.22 | 3.22 | 4.22 | 5.22 |

For real-time connecting train services, please download the **My TransLink** app, visit translink.com.au or call 13 12 30.



Kallangur (west) to North Lakes

servicing Kallangur station and North Lakes station

Monday to Friday

| map ref | Route number | 685 | 685 | 685 | 685 | 685 | 685 | 685 | 685 | 685 | 685 | 685 | 685 | 685 | 685 | 685 | |
|---------|--------------------------------|------|------|------|-------|-------|-------|------|------|------|------|------|------|------|------|------|------|
| | | am | am | am | am | am | pm | pm | pm | pm | pm | pm | pm | pm | pm | pm | |
| A | Kallangur station | 7.39 | 8.39 | 9.39 | 10.39 | 11.39 | 12.39 | 1.39 | 2.39 | 3.30 | 4.24 | 4.54 | 5.23 | 5.48 | 6.23 | 6.42 | 7.38 |
| F | School Road near Brickworks Rd | 7.48 | 8.48 | 9.48 | 10.48 | 11.48 | 12.48 | 1.48 | 2.48 | 3.39 | 4.33 | 5.03 | 5.32 | 5.57 | 6.32 | 6.51 | 7.47 |
| E | North Lakes station | 7.58 | 8.58 | 9.58 | 10.58 | 11.58 | 12.58 | 1.58 | 2.59 | 3.50 | 4.43 | 5.13 | 5.42 | 6.07 | 6.42 | 7.01 | 7.57 |

For real-time connecting train services, please download the **My TransLink** app, visit translink.com.au or call 13 12 30.

Weekends and public holidays*

| map ref | Route number | 685 | 685 | 685 | 685 | 685 | 685 | 685 | 685 | 685 | 685 |
|---------|--------------------------------|------|------|-------|-------|-------|------|------|------|------|------|
| | | am | am | am | am | pm | pm | pm | pm | pm | pm |
| A | Kallangur station | 8.39 | 9.39 | 10.39 | 11.39 | 12.39 | 1.39 | 2.39 | 3.39 | 4.39 | 5.39 |
| F | School Road near Brickworks Rd | 8.48 | 9.48 | 10.48 | 11.48 | 12.48 | 1.48 | 2.48 | 3.48 | 4.48 | 5.48 |
| E | North Lakes station | 8.57 | 9.57 | 10.57 | 11.57 | 12.57 | 1.57 | 2.57 | 3.57 | 4.57 | 5.57 |

For real-time connecting train services, please download the **My TransLink** app, visit translink.com.au or call 13 12 30.



Frenchs Forest to Petrie station

servicing Petrie

Monday to Friday

| map ref | Route number | 686 | 686 | 686 | 686 | 686 | 686 | 686 | 686 | 686 | 686 | 686 | 686 | 686 | 686 | 686 | 686 | 686 | 686 | |
|---------|---------------------------------|------|------|------|------|------|------|------|-------|-------|-------|------|------|------|------|------|------|------|------|------|
| | | am | am | am | am | am | am | am | am | pm | pm | pm | pm | pm | pm | pm | pm | pm | pm | |
| G | Petrie station | 5.56 | 6.23 | 6.53 | 7.23 | 7.53 | 8.23 | 9.22 | 10.22 | 11.22 | 12.17 | 1.17 | 2.17 | 3.12 | 3.57 | 4.27 | 4.57 | 5.27 | 5.57 | 6.27 |
| H | Beeville Rd near Frenchs Rd | 6.06 | 6.33 | 7.03 | 7.33 | 8.03 | 8.33 | 9.32 | 10.32 | 11.32 | 12.27 | 1.27 | 2.27 | 3.23 | 4.07 | 4.37 | 5.07 | 5.37 | 6.07 | 6.37 |
| I | Eucumbene Dr near Burrumbeet St | 6.10 | 6.37 | 7.07 | 7.37 | 8.07 | 8.37 | 9.36 | 10.36 | 11.36 | 12.31 | 1.31 | 2.31 | 3.28 | 4.11 | 4.41 | 5.11 | 5.41 | 6.11 | 6.41 |
| G | Petrie station | 6.20 | 6.47 | 7.17 | 7.47 | 8.17 | 8.47 | 9.46 | 10.46 | 11.46 | 12.41 | 1.41 | 2.41 | 3.38 | 4.21 | 4.51 | 5.21 | 5.51 | 6.21 | 6.51 |

For real-time connecting train services, please download the **My TransLink** app, visit translink.com.au or call 13 12 30.

Saturday

| map ref | Route number | 686 | 686 | 686 | 686 | 686 | 686 | 686 | 686 | 686 | 686 | |
|---------|---------------------------------|------|------|-------|-------|-------|------|------|------|------|------|------|
| | | am | am | am | am | pm | pm | pm | pm | pm | pm | |
| G | Petrie station | 8.04 | 9.04 | 10.04 | 11.04 | 12.04 | 1.04 | 2.04 | 3.04 | 4.04 | 5.04 | 6.04 |
| H | Beeville Rd near Frenchs Rd | 8.13 | 9.13 | 10.13 | 11.13 | 12.13 | 1.13 | 2.13 | 3.13 | 4.13 | 5.13 | 6.13 |
| I | Eucumbene Dr near Burrumbeet St | 8.17 | 9.17 | 10.17 | 11.17 | 12.17 | 1.17 | 2.17 | 3.17 | 4.17 | 5.17 | 6.17 |
| G | Petrie station | 8.27 | 9.27 | 10.27 | 11.27 | 12.27 | 1.27 | 2.27 | 3.27 | 4.27 | 5.27 | 6.27 |

For real-time connecting train services, please download the **My TransLink** app, visit translink.com.au or call 13 12 30.

Explanations

P1 Platform 1

* Public holidays – generally, a Sunday timetable will operate on most gazetted public holidays. Please visit translink.com.au or call 13 12 30 for confirmation of public holiday timetables.