


## Ticketing information

Ticket type	Where to buy tickets			
	Selected go card agents and on the TransLink website	TransLink bus operators <sup>^</sup>	Queensland Rail selected stations	TransLink fare machines
 <b>TransLink go card</b> A smart card that stores value for travel on TransLink services.	✓	*	✓	~
<b>TransLink single #</b> One-way ticket to reach your destination (not return). Final transfers must be made within two hours of ticket issue.		✓	✓	✓

Proof of concession entitlement must be presented upon request or full fare will be charged. Please visit [translink.com.au](http://translink.com.au) for more information including where to buy a go card, or call TransLink on 13 12 30.

\* – Top up an existing go card only. ^ – Excludes Brisbane City Council buses.

~ – Top up an existing go card at all fare machines with adult go cards also available for purchase from selected fare machines at busway stations and bus interchanges.

# – Further conditions apply for single tickets. Passengers travelling through 4 zones or more will have their final transfer time extended a further 90 minutes in addition to the two hours.

**Track your bus  
in real-time with our  
MyTransLink app.**



Also available for train, ferry and tram.

TLCXTT001

## Timetable information

### How to read this timetable

1. Use the route map to find the two timing points your stop is located between.
2. Find these points on the timetable. Your bus is scheduled to arrive between the times shown for these points. For example, if your bus stop is between timing points **A** and **B** on the map, then the bus is scheduled to arrive between the times listed for **A** and **B**.

Please note the times shown are approximate. We advise customers to be at their bus stop at least five minutes before the scheduled departure time.

### Travel tips

1. Pre-plan your trip at **MyTransLink** app, [translink.com.au](http://translink.com.au) or call 13 12 30.
2. Top up your go card or have the correct fare ready before boarding. If you have a concession card, have it ready to show the driver.
3. Read the number on the approaching bus to check if it is the one you want.
4. Raise your hand so the driver knows to stop.
5. On the bus find your seat quickly. If you need to stand, hold onto a handle.
6. Ring the bell to let the driver know to stop at the next stop for you to get off. Stay seated until the bus stops and touch off with your go card as you get off.
7. Wait for the bus to move away and check the road is clear before crossing the road.

Your **Eastern Region** bus operator



### TLCXTT001

Due to unforeseen circumstances, details on this timetable may change.



Download the MyTransLink app for the most relevant bus, train, ferry and tram information in the palm of your hand.

**TRANSLink**

Visit [translink.com.au](http://translink.com.au) or call 13 12 30



© The State of Queensland (Department of Transport and Main Roads) 2020  
Printed June 2020

 **240, 242, 243**

**240** Capalaba to Wynnum

**242** Wakerley to Carindale

**243** Capalaba to Brisbane City Express - The Sleeman Centre to Buranda busway station

Effective from 13 July 2020

## Route descriptions

**240** Capalaba to Wynnum servicing Gumdale, Wakerley, Manly West and Manly. Operates Monday to Saturday only.

**242** Wakerley to Carindale servicing Wakerley, Gumdale and Carindale. Operates Monday to Saturday only.

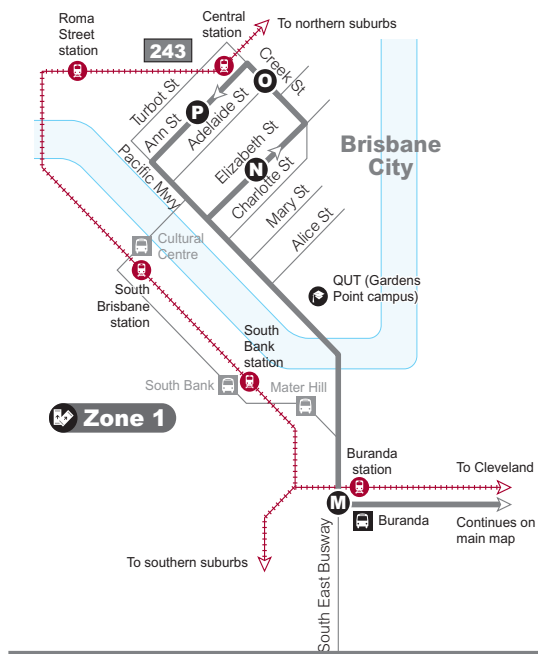
**243** Capalaba to Brisbane City servicing Capalaba park 'n' ride, Wakerley, Chandler and Carindale. Operates Monday to Friday only.





# Routes 240, 242, 243

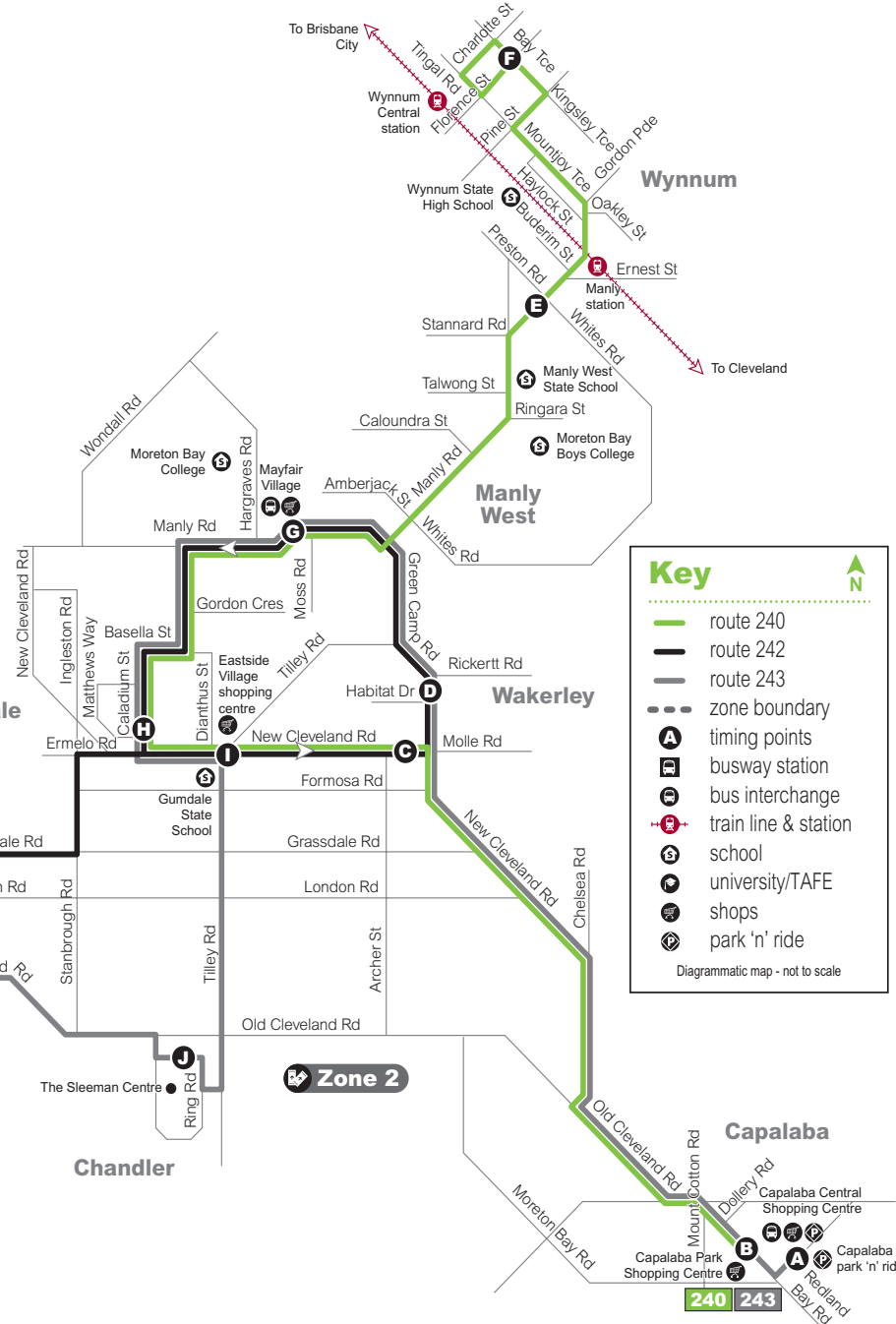
## Route map



**Route 240**  
 Servicing  
 Capalaba  
 Capalaba West  
 Gumdale  
 Wakerley  
 Manly West  
 Wynnum

**Route 242**  
 Servicing  
 Carindale  
 Gumdale  
 Wakerley

**Route 243**  
 Servicing  
 Capalaba  
 Wakerley  
 Gumdale  
 Chandler  
 Brisbane City



**Key**

- route 240
- route 242
- route 243
- - - zone boundary
- A** timing points
- busway station
- bus interchange
- train line & station
- school
- university/TAFE
- shops
- park 'n' ride

Diagrammatic map - not to scale

## Monday to Friday

map ref	Route number	240	240	240	240	240	240	240	240	240	240	240
		am	am	am	am	am	pm	pm	pm	pm	pm	pm
F	Wynnum Central	7.30	8.30	9.30	10.30	11.30	12.30	1.30	2.30	3.30	4.30	5.30
E	Manly Rd at Whites Rd	7.37	8.37	9.37	10.37	11.37	12.37	1.37	2.37	3.37	4.37	5.37
G	Manly Rd, Mayfair Village	7.44	8.44	9.43	10.43	11.42	12.42	1.42	2.44	3.44	4.44	5.43
I	Eastside Village Shopping Centre	7.49	8.49	9.48	10.48	11.47	12.47	1.47	2.49	3.49	4.49	5.48
C	New Cleveland Rd near Green Camp Rd	7.53	8.53	9.52	10.52	11.51	12.51	1.51	2.53	3.53	4.53	5.52
B	Capalaba interchange	8.00	9.00	9.58	10.58	11.57	12.57	1.57	3.00	4.00	5.00	5.59

## Saturday

map ref	Route number	240	240	240	240	240	240	240	240	240	240
		am	am	am	am	pm	pm	pm	pm	pm	pm
F	Wynnum Central	8.30	9.30	10.30	11.30	12.30	1.30	2.30	3.30	4.30	5.30
E	Manly Rd at Whites Rd	8.37	9.37	10.37	11.37	12.37	1.37	2.37	3.37	4.37	5.37
G	Manly Rd, Mayfair Village	8.42	9.42	10.42	11.42	12.42	1.42	2.42	3.42	4.42	5.42
I	Eastside Village Shopping Centre	8.47	9.47	10.47	11.47	12.47	1.47	2.47	3.47	4.47	5.47
C	New Cleveland Rd near Green Camp Rd	8.51	9.51	10.51	11.51	12.51	1.51	2.51	3.51	4.51	5.51
B	Capalaba interchange	8.57	9.57	10.57	11.57	12.57	1.57	2.57	3.57	4.57	5.57

## Monday to Friday

map ref	Route number	240	240	240	240	240	240	240	240	240	240	240
		am	am	am	am	am	pm	pm	pm	pm	pm	pm
B	Capalaba interchange stop A	7.00	8.00	9.00	10.00	11.00	12.00	1.00	2.00	3.00	4.00	5.00
C	New Cleveland Rd near Green Camp Rd	7.06	8.06	9.06	10.06	11.06	12.06	1.06	2.06	3.06	4.06	5.06
I	Eastside Village Shopping Centre	7.09	8.09	9.09	10.09	11.09	12.09	1.09	2.09	3.09	4.09	5.09
G	Manly Rd, Mayfair Village	7.17	8.17	9.17	10.15	11.15	12.15	1.15	2.17	3.17	4.17	5.15
E	Manly Rd at Whites Rd	7.23	8.23	9.23	10.21	11.21	12.21	1.21	2.23	3.23	4.23	5.21
F	Wynnum Central	7.29	8.30	9.30	10.27	11.27	12.27	1.27	2.29	3.30	4.30	5.28

## Saturday

map ref	Route number	240	240	240	240	240	240	240	240	240	240
		am	am	am	am	pm	pm	pm	pm	pm	pm
B	Capalaba interchange stop A	8.00	9.00	10.00	11.00	12.00	1.00	2.00	3.00	4.00	5.00
C	New Cleveland Rd near Green Camp Rd	8.06	9.06	10.06	11.06	12.06	1.06	2.06	3.06	4.06	5.06
I	Eastside Village Shopping Centre	8.09	9.09	10.09	11.09	12.09	1.09	2.09	3.09	4.09	5.09
G	Manly Rd, Mayfair Village	8.15	9.15	10.15	11.15	12.15	1.15	2.15	3.15	4.15	5.15
E	Manly Rd at Whites Rd	8.21	9.21	10.21	11.21	12.21	1.21	2.21	3.21	4.21	5.21
F	Wynnum Central	8.27	9.27	10.27	11.27	12.27	1.27	2.27	3.27	4.27	5.27

## Explanations

P1 Platform 1

- Bus does not travel via this location.

Public Holidays – please visit [translink.com.au](http://translink.com.au) or call 13 12 30 for confirmation of public holiday timetables.



## Wakerley to Carindale

servicing Wakerley, Gumdale, Carindale (Loop)

### Monday to Friday

map ref	Route number	242	242	242	242	242	242	242	242	242	242	242	242	
		am	am	am	am	am	am	pm	pm	pm	pm	pm	pm	
L	Carindale interchange stop J	-	7.05	8.05	9.05	10.05	11.05	12.05	1.05	2.05	3.05	4.05	5.05	6.05
K	Old Cleveland Rd near Scrub Rd	-	7.08	8.08	9.08	10.08	11.08	12.08	1.08	2.08	3.08	4.08	5.08	6.08
M	Wright St at Melaleuca Place	-	7.10	8.10	9.10	10.10	11.10	12.10	1.10	2.10	3.10	4.10	5.10	6.10
I	Eastside Village Shopping Centre	6.20	7.20	8.20	9.20	10.20	11.20	12.20	1.20	2.20	3.20	4.20	5.20	6.20
D	Green Camp Rd at Habitat Dr	6.24	7.24	8.24	9.24	10.24	11.24	12.24	1.24	2.24	3.24	4.24	5.24	6.24
G	Manly Rd, Mayfair Village	6.29	7.29	8.29	9.29	10.29	11.29	12.29	1.29	2.29	3.29	4.29	5.29	6.29
H	Wakerley, Caladium St	6.33	7.33	8.33	9.33	10.33	11.33	12.33	1.33	2.33	3.33	4.33	5.33	6.33
M	Wright St at Melaleuca Place	6.41	7.41	8.41	9.41	10.41	11.41	12.41	1.41	2.41	3.41	4.41	5.41	-
K	Old Cleveland Rd near Scrub Rd	6.46	7.46	8.46	9.46	10.46	11.46	12.46	1.46	2.46	3.46	4.46	5.46	-
L	Carindale interchange	6.51	7.51	8.51	9.51	10.51	11.51	12.51	1.51	2.51	3.51	4.51	5.51	-

### Saturday

map ref	Route number	242	242	242	242	242	242	242	242	242	242	242
		am	am	am	am	am	pm	pm	pm	pm	pm	pm
L	Carindale interchange stop J	-	8.00	9.00	10.00	11.00	12.00	1.00	2.00	3.00	4.00	5.00
K	Old Cleveland Rd near Scrub Rd	-	8.03	9.03	10.03	11.03	12.03	1.03	2.03	3.03	4.03	5.03
M	Wright St at Melaleuca Place	-	8.05	9.05	10.05	11.05	12.05	1.05	2.05	3.05	4.05	5.05
I	Eastside Village Shopping Centre	7.18	8.15	9.15	10.15	11.15	12.15	1.15	2.15	3.15	4.15	5.15
D	Green Camp Rd at Habitat Dr	7.22	8.19	9.19	10.19	11.19	12.19	1.19	2.19	3.19	4.19	5.19
G	Manly Rd, Mayfair Village	7.27	8.24	9.24	10.24	11.24	12.24	1.24	2.24	3.24	4.24	5.24
H	Wakerley, Caladium St	7.31	8.28	9.28	10.28	11.28	12.28	1.28	2.28	3.28	4.28	5.28
M	Wright St at Melaleuca Place	7.39	8.36	9.36	10.36	11.36	12.36	1.36	2.36	3.36	4.36	-
K	Old Cleveland Rd near Scrub Rd	7.44	8.41	9.41	10.41	11.41	12.41	1.41	2.41	3.41	4.41	-
L	Carindale interchange	7.49	8.46	9.46	10.46	11.46	12.46	1.46	2.46	3.46	4.46	-



## Capalaba to Brisbane City

servicing Capalaba park 'n' ride, Wakerley, Chandler and Brisbane City  
Express - The Sleeman Centre to Buranda busway station

### Monday to Friday

map ref	Route number	243	243	243
		am	am	am
A	Capalaba park 'n' ride (P1)	6.47	7.11	7.41
B	Capalaba interchange	6.49	7.13	7.43
G	Manly Rd, Mayfair Village	7.01	7.25	7.55
I	Eastside Village Shopping Centre	7.10	7.34	8.04
J	The Sleeman Centre stop A	7.18	7.42	8.12
M	Buranda busway station	7.40	8.04	8.34
N	City, Elizabeth St stop 85	7.50	8.14	8.44
O	City, Creek St app Adelaide stop 149A	7.54	8.18	8.48
P	City, Ann St at City Hall stop 12	7.58	8.22	8.52



## Brisbane City to Capalaba

servicing Brisbane City, Chandler, Wakerley and Capalaba park 'n' ride  
Express - Buranda busway station to The Sleeman Centre

### Monday to Friday

map ref	Route number	243	243	243
		pm	pm	pm
N	City, Elizabeth St stop 85	4.48	5.18	5.48
O	City, Creek St app Adelaide stop 149A	4.52	5.22	5.51
P	Ann St at City Hall stop 12	4.56	5.26	5.55
M	Buranda busway station	5.03	5.33	6.02
J	The Sleeman Centre stop B	5.22	5.52	6.21
I	Opposite Eastside Village Shopping Centre	5.29	5.59	6.28
G	Manly Rd, Mayfair Village	5.39	6.09	6.38
B	Capalaba interchange	5.51	6.21	6.50
A	Capalaba park 'n' ride (P2)	5.56	6.26	6.55

### Explanations

P2 Platform 2

- Bus does not travel via this location.

Public Holidays – please visit [translink.com.au](http://translink.com.au) or call 13 12 30 for confirmation of public holiday timetables.