

Ticketing information

Ticket type	Where to buy tickets			
	Selected go card agents and on the Translink website	Translink bus operators ^	Queensland Rail selected stations	Translink fare machines
Translink go card A smart card that stores value for travel on Translink services.	✓	*	✓	~
Translink single # One-way ticket to reach your destination (not return). Final transfers must be made within two hours of ticket issue.		✓	✓	✓

Proof of concession entitlement must be presented upon request or full fare will be charged. Please visit translink.com.au for more information including where to buy a go card, or call TransLink on 13 12 30.

* - Top up an existing go card only. ^ - Excludes Brisbane City Council buses.

~ - Top up an existing go card at all fare machines with adult go cards also available for purchase from selected fare machines at busway stations and bus interchanges.

- Further conditions apply for single tickets. Passengers travelling through 4 zones or more will have their final transfer time extended a further 90 minutes in addition to the two hours.

Track your bus in real-time with our MyTranslink app.



Also available for train, ferry and tram.

Timetable information

How to read this timetable

- Use the route map to find the two timing points your stop is located between.
- Find these points on the timetable. Your bus is scheduled to arrive between the times shown for these points. For example, if your bus stop is between timing points **A** and **B** on the map, then the bus is scheduled to arrive between the times listed for **A** and **B**.

Please note the times shown are approximate. We advise customers to be at their bus stop at least five minutes before the scheduled departure time.

Travel tips

- Pre-plan your trip at **MyTranslink** app, translink.com.au or call **13 12 30**.
- Top up your go card or have the correct fare ready before boarding. If you have a concession card, have it ready to show the driver.
- Read the number on the approaching bus to check if it is the one you want.
- Raise your hand so the driver knows to stop.
- On the bus find your seat quickly. If you need to stand, hold onto a handle.
- Ring the bell to let the driver know to stop at the next stop for you to get off. Stay seated until the bus stops and touch off with your go card as you get off.
- Wait for the bus to move away and check the road is clear before crossing the road.

Your **Western Region** bus operator



TLWBCTT003

Due to unforeseen circumstances, details on this timetable may change.



Download the MyTranslink app for the most relevant bus, train, ferry and tram information in the palm of your hand.



© The State of Queensland (Department of Transport and Main Roads) 2022
Printed 2022

524, 525, 526

524 Goodna station to Redbank Plains

525 Collingwood Park Loop

526 Orion Springfield Central to Redbank via Springfield Central station

Effective from **28 January 2020**

Route descriptions

524 Goodna station to Redbank Plains servicing Goodna, Bellbird Park and Redbank Plains. Operates 7 days.

525 Collingwood Park Loop servicing Redbank station, Redbank Plaza and Collingwood Park. Operates 7 days.

526 Orion Springfield Central to Redbank via Springfield Central station servicing Orion Springfield Central, Springfield Central station, Augustine Heights, Redbank Plains and Redbank. Operates 7 days.

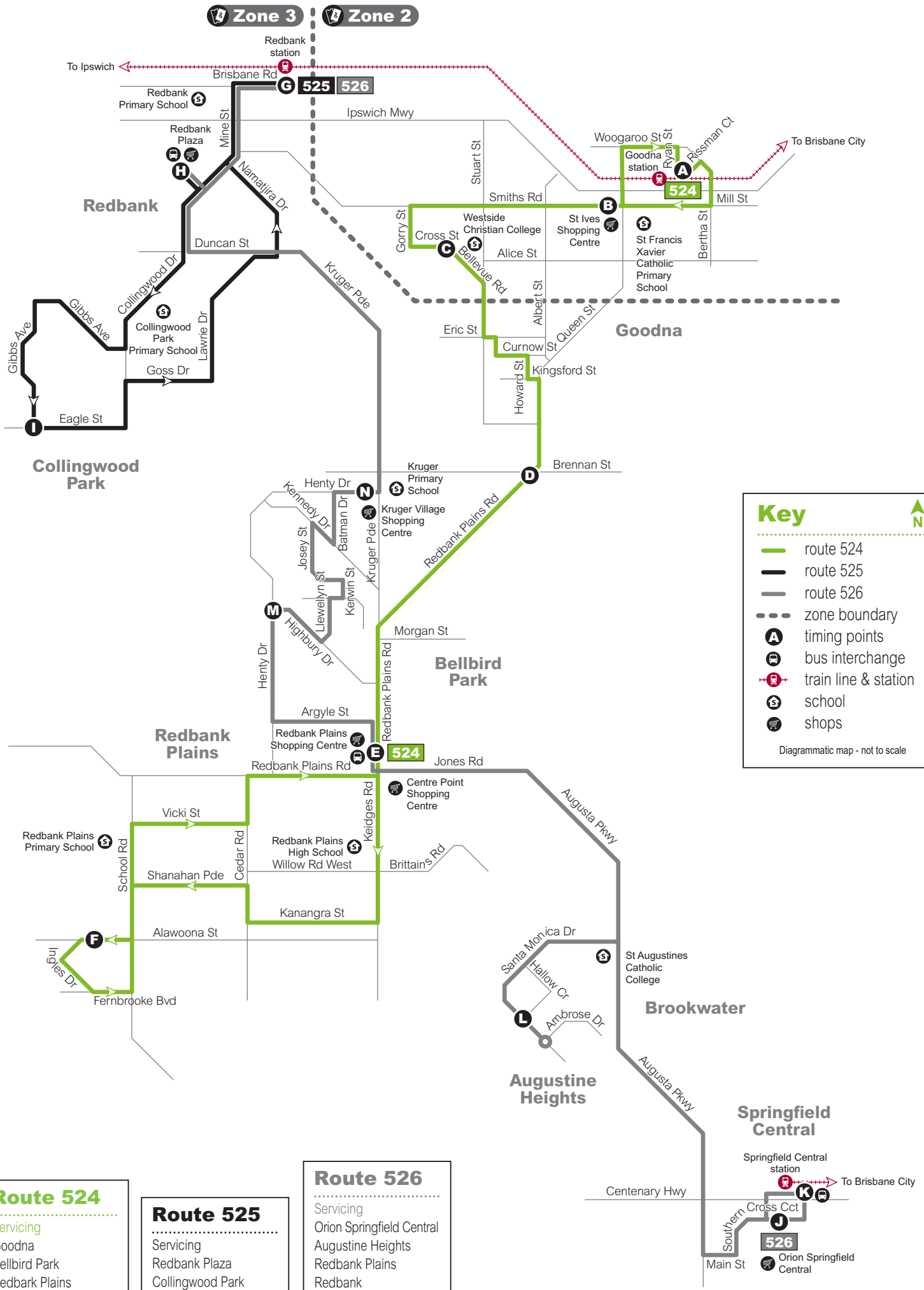






Routes

524, 525, 526



Route map





Monday to Friday

map ref	Route number	526	526	526	526	526	526	526	526	526	526	526	526	526	526	526	526	526	526	526	
		am	am	am	am	am	am	am	am	am	am	pm	pm	pm	pm	pm	pm	pm	pm	pm	pm
J	Orion Springfield Central	5.40	6.10	6.35	7.05	7.36	8.06	8.36	9.06	10.06	11.06	12.06	1.06	2.06	3.05	3.35	4.05	4.35	5.05	5.35	6.06
K	Springfield Central station 	5.41	6.11	6.36	7.06	7.37	8.07	8.37	9.07	10.07	11.07	12.07	1.07	2.07	3.06	3.36	4.06	4.36	5.06	5.36	6.07
L	Santa Monica Dr & Hallow Cr	5.48	6.18	6.44	7.14	7.45	8.15	8.45	9.15	10.15	11.15	12.15	1.15	2.15	3.15	3.45	4.15	4.45	5.15	5.45	6.15
E	Redbank Plains Shopping Village	5.56	6.26	6.54	7.24	7.55	8.25	8.55	9.24	10.24	11.24	12.24	1.24	2.24	3.26	3.56	4.26	4.56	5.26	5.56	6.23
M	Henty Dr & Highbury Dr	6.00	6.30	6.58	7.28	7.59	8.29	8.59	9.28	10.28	11.28	12.28	1.28	2.28	3.30	4.00	4.30	5.00	5.30	6.00	6.27
N	Kruger Village Shops	6.05	6.35	7.03	7.33	8.04	8.34	9.04	9.32	10.32	11.32	12.32	1.32	2.32	3.35	4.05	4.35	5.05	5.35	6.05	6.31
H	Redbank Plaza	-	-	7.11	7.41	8.12	8.42	9.12	9.40	10.40	11.40	12.40	1.40	2.40	3.43	4.13	4.43	5.13	5.43	6.13	6.38
G	Redbank station 	6.14	6.44	7.16	7.46	8.17	8.47	9.17	9.45	10.45	11.45	12.45	1.45	2.45	3.48	4.18	4.48	5.18	5.48	6.18	6.43



Monday to Friday (cont...)

map ref	Route number	526	526
		pm	pm
J	Orion Springfield Central	6.36	7.36
K	Springfield Central station 	6.37	7.37
L	Santa Monica Dr & Hallow Cr	6.45	7.45
E	Redbank Plains Shopping Village	6.53	7.53
M	Henty Dr & Highbury Dr	6.57	7.57
N	Kruger Village Shops	7.01	8.01
H	Redbank Plaza	7.08	8.08
G	Redbank station 	7.13	8.13

Saturday

map ref	Route number	526	526	526	526	526	526	526	526	526	
		am	am	am	am	pm	pm	pm	pm	pm	
J	Orion Springfield Central	8.07	9.07	10.07	11.07	12.07	1.07	2.07	3.07	4.07	5.07
K	Springfield Central station 	8.08	9.08	10.08	11.08	12.08	1.08	2.08	3.08	4.08	5.08
L	Santa Monica Dr & Hallow Cr	8.15	9.16	10.16	11.16	12.16	1.16	2.16	3.16	4.16	5.16
E	Redbank Plains Shopping Village	8.24	9.25	10.25	11.25	12.25	1.25	2.25	3.25	4.25	5.25
M	Henty Dr & Highbury Dr	8.28	9.29	10.29	11.29	12.29	1.29	2.29	3.29	4.29	5.29
N	Kruger Village Shops	8.32	9.33	10.33	11.33	12.33	1.33	2.33	3.33	4.33	5.33
H	Redbank Plaza	8.39	9.41	10.41	11.41	12.41	1.41	2.41	3.41	4.41	5.41
G	Redbank station 	8.44	9.46	10.46	11.46	12.46	1.46	2.46	3.46	4.46	5.46

Sunday & public holidays*

map ref	Route number	526	526	526	526	526	526	526	526	526	
		am	am	am	am	pm	pm	pm	pm	pm	
J	Orion Springfield Central	8.07	9.07	10.07	11.07	12.07	1.07	2.07	3.07	4.07	5.07
K	Springfield Central station 	8.08	9.08	10.08	11.08	12.08	1.08	2.08	3.08	4.08	5.08
L	Santa Monica Dr & Hallow Cr	8.15	9.16	10.16	11.16	12.16	1.16	2.16	3.16	4.16	5.16
E	Redbank Plains Shopping Village	8.24	9.25	10.25	11.25	12.25	1.25	2.25	3.25	4.25	5.25
M	Henty Dr & Highbury Dr	8.28	9.29	10.29	11.29	12.29	1.29	2.29	3.29	4.29	5.29
N	Kruger Village Shops	8.32	9.33	10.33	11.33	12.33	1.33	2.33	3.33	4.33	5.33
H	Redbank Plaza	8.39	9.41	10.41	11.41	12.41	1.41	2.41	3.41	4.41	5.41
G	Redbank station 	8.44	9.46	10.46	11.46	12.46	1.46	2.46	3.46	4.46	5.46

Explanations

- Bus does not travel via this location.
- * Public holidays – generally, a Sunday timetable will operate on most gazetted public holidays. Please visit translink.com.au or call 13 12 30 for confirmation of public holiday timetables.





Train connections



Transfer to or from the Springfield or Ipswich/Rosewood lines at Springfield Central or Redbank stations.

For real-time connecting train services, please download the **My TransLink** app, visit translink.com.au or call 13 12 30.



Monday to Friday

map ref	Route number	526	526	526	526	526	526	526	526	526	526	526	526	526	526	526	526	526	526	526	
		am	am	am	am	am	am	am	am	am	am	pm	pm	pm	pm	pm	pm	pm	pm	pm	pm
G	Redbank station 	5.50	6.20	6.50	7.20	7.48	8.20	8.50	9.20	10.20	11.20	12.20	1.18	2.18	3.18	3.53	4.25	4.53	5.21	5.52	6.20
H	Redbank Plaza	5.54	6.24	6.54	7.25	7.53	8.25	8.55	9.25	10.25	11.25	12.25	1.23	2.23	3.23	3.58	4.30	4.58	5.26	5.57	6.25
N	Kruger Village Shops	5.59	6.29	6.59	7.30	7.58	8.30	9.00	9.30	10.30	11.30	12.30	1.28	2.28	3.28	4.03	4.35	5.03	5.31	6.02	6.30
M	Henty Dr & Highbury Dr	6.04	6.34	7.04	7.36	8.04	8.36	9.06	9.36	10.36	11.36	12.36	1.34	2.34	3.34	4.09	4.41	5.09	5.37	6.08	6.35
E	Redbank Plains Shopping Village	6.09	6.39	7.09	7.41	8.09	8.41	9.11	9.41	10.41	11.41	12.41	1.39	2.39	3.39	4.14	4.46	5.14	5.42	6.13	6.40
L	Santa Monica Dr & Hallow Cr	6.16	6.46	7.16	7.48	8.16	8.48	9.18	9.48	10.48	11.48	12.48	1.46	2.46	3.47	4.22	4.54	5.22	5.50	6.21	6.47
K	Springfield Central station 	6.28	6.58	7.28	8.00	8.28	9.00	9.29	9.59	10.59	11.59	12.59	1.57	2.57	4.00	4.35	5.07	5.35	6.03	6.34	6.58
J	Orion Springfield Central	6.30	7.00	7.30	8.02	8.30	9.02	9.31	10.01	11.01	12.01	1.01	1.59	2.59	4.02	4.37	5.09	5.37	6.05	6.36	7.00



Monday to Friday (cont...)

map ref	Route number	526	526	526
		pm	pm	pm
G	Redbank station 	6.50	7.20	8.20
H	Redbank Plaza	6.55	7.24	8.24
N	Kruger Village Shops	7.00	7.29	8.29
M	Henty Dr & Highbury Dr	7.05	7.34	8.34
E	Redbank Plains Shopping Village	7.10	7.39	8.39
L	Santa Monica Dr & Hallow Cr	7.17	7.46	8.46
K	Springfield Central station 	7.28	7.57	8.57
J	Orion Springfield Central	7.30	7.59	8.59

Saturday

map ref	Route number	526	526	526	526	526	526	526	526	526	
		am	am	am	am	pm	pm	pm	pm	pm	
G	Redbank station 	8.18	9.18	10.18	11.18	12.18	1.18	2.18	3.18	4.18	5.18
H	Redbank Plaza	8.22	9.23	10.23	11.23	12.23	1.23	2.23	3.23	4.23	5.23
N	Kruger Village Shops	8.27	9.28	10.28	11.28	12.28	1.28	2.28	3.28	4.28	5.28
M	Henty Dr & Highbury Dr	8.32	9.33	10.33	11.33	12.33	1.33	2.33	3.33	4.33	5.33
E	Redbank Plains Shopping Village	8.36	9.38	10.38	11.38	12.38	1.38	2.38	3.38	4.38	5.38
L	Santa Monica Dr & Hallow Cr	8.43	9.45	10.45	11.45	12.45	1.45	2.45	3.45	4.45	5.45
K	Springfield Central station 	8.55	9.57	10.57	11.57	12.57	1.57	2.57	3.57	4.57	5.57
J	Orion Springfield Central	8.57	9.59	10.59	11.59	12.59	1.59	2.59	3.59	4.59	5.59

Sunday & public holidays*

map ref	Route number	526	526	526	526	526	526	526	526	526
		am	am	am	pm	pm	pm	pm	pm	pm
G	Redbank station 	9.18	10.18	11.18	12.18	1.18	2.18	3.18	4.18	5.18
H	Redbank Plaza	9.23	10.23	11.23	12.23	1.23	2.23	3.23	4.23	5.23
N	Kruger Village Shops	9.28	10.28	11.28	12.28	1.28	2.28	3.28	4.28	5.28
M	Henty Dr & Highbury Dr	9.33	10.33	11.33	12.33	1.33	2.33	3.33	4.33	5.33
E	Redbank Plains Shopping Village	9.38	10.38	11.38	12.38	1.38	2.38	3.38	4.38	5.38
L	Santa Monica Dr & Hallow Cr	9.45	10.45	11.45	12.45	1.45	2.45	3.45	4.45	5.45
K	Springfield Central station 	9.57	10.57	11.57	12.57	1.57	2.57	3.57	4.57	5.57
J	Orion Springfield Central	9.59	10.59	11.59	12.59	1.59	2.59	3.59	4.59	5.59

Explanations

* Public holidays – generally, a Sunday timetable will operate on most gazetted public holidays. Please visit translink.com.au or call 13 12 30 for confirmation of public holiday timetables.



Train connections

Transfer to or from the Ipswich/Rosewood or Springfield lines at Redbank or Springfield Central stations.

For real-time connecting train services, please download the **My TransLink** app, visit translink.com.au or call 13 12 30.

Monday to Friday

map ref	Route number	524	524	524	524	524	524	524	524	524	524	524	524	524	524	524	524	524	524	524	
		am	am	am	am	am	am	am	am	pm	pm	pm	pm	pm	pm	pm	pm	pm	pm	pm	pm
A	Goodna station	6.25	6.55	7.25	7.55	8.42	9.42	10.42	11.42	12.42	1.42	2.42	3.25	3.55	4.25	4.55	5.25	5.55	6.25	6.58	7.28
B	St Ives Shopping Centre	6.27	6.57	7.27	7.57	8.44	9.44	10.44	11.44	12.44	1.44	2.44	3.27	3.57	4.27	4.57	5.27	5.57	6.27	7.00	7.30
C	Cross St & Bellevue Rd	6.31	7.01	7.32	8.02	8.49	9.49	10.49	11.49	12.49	1.49	2.49	3.33	4.03	4.33	5.03	5.33	6.03	6.33	7.06	7.34
D	Bellbird Park, Brennan St	6.36	7.06	7.38	8.08	8.55	9.55	10.55	11.55	12.55	1.55	2.55	3.39	4.09	4.39	5.09	5.39	6.09	6.39	7.12	7.39
E	Redbank Plains Shopping Village	6.41	7.11	7.43	8.13	9.00	10.00	11.00	12.00	1.00	2.00	3.00	3.45	4.15	4.45	5.15	5.45	6.15	6.45	7.18	7.44

Monday to Friday (cont...)

map ref	Route number	524
		pm
A	Goodna station	8.28
B	St Ives Shopping Centre	8.30
C	Cross St & Bellevue Rd	8.34
D	Bellbird Park, Brennan St	8.39
E	Redbank Plains Shopping Village	8.44

Saturday

map ref	Route number	524	524	524	524	524	524	524	524	524	
		am	am	am	am	pm	pm	pm	pm	pm	
A	Goodna station	8.42	9.42	10.42	11.42	12.42	1.42	2.42	3.42	4.42	5.42
B	St Ives Shopping Centre	8.44	9.44	10.44	11.44	12.44	1.44	2.44	3.44	4.44	5.44
C	Cross St & Bellevue Rd	8.48	9.49	10.49	11.49	12.49	1.49	2.49	3.49	4.49	5.49
D	Bellbird Park, Brennan St	8.53	9.55	10.55	11.55	12.55	1.55	2.55	3.55	4.55	5.55
E	Redbank Plains Shopping Village	8.58	10.00	11.00	12.00	1.00	2.00	3.00	4.00	5.00	6.00

Sunday & public holidays*

map ref	Route number	524	524	524	524	524	524	524	524	524
		am	am	am	am	pm	pm	pm	pm	pm
A	Goodna station	8.42	9.42	10.42	11.42	12.42	1.42	2.42	3.42	4.42
B	St Ives Shopping Centre	8.44	9.44	10.44	11.44	12.44	1.44	2.44	3.44	4.44
C	Cross St & Bellevue Rd	8.48	9.49	10.49	11.49	12.49	1.49	2.49	3.49	4.49
D	Bellbird Park, Brennan St	8.53	9.55	10.55	11.55	12.55	1.55	2.55	3.55	4.55
E	Redbank Plains Shopping Village	8.58	10.00	11.00	12.00	1.00	2.00	3.00	4.00	5.00

Monday to Friday

map ref	Route number	524	524	524	524	524	524	524	524	524	524	524	524	524	524	524	524	524	524	524	
		am	am	am	am	am	am	am	am	pm	pm	pm	pm	pm	pm	pm	pm	pm	pm	pm	pm
E	Redbank Plains Shopping Village	5.44	6.14	6.44	7.15	7.45	8.15	9.02	10.02	11.02	12.02	1.02	2.02	3.02	3.45	4.15	4.45	5.15	5.45	6.15	6.45
F	Alawoona St & Ingles Dr	5.51	6.21	6.51	7.23	7.53	8.23	9.10	10.10	11.10	12.10	1.10	2.10	3.10	3.53	4.23	4.53	5.23	5.53	6.23	6.53
E	Redbank Plains Shopping Village	5.59	6.29	6.59	7.32	8.02	8.32	9.19	10.19	11.19	12.19	1.19	2.19	3.19	4.02	4.32	5.02	5.32	6.02	6.32	7.02
D	Bellbird Park, Brennan St	6.04	6.34	7.04	7.38	8.08	8.38	9.25	10.25	11.25	12.25	1.25	2.25	3.25	4.08	4.38	5.08	5.38	6.08	6.38	7.08
C	Cross St & Bellevue Rd	6.09	6.39	7.09	7.43	8.13	8.43	9.30	10.30	11.30	12.30	1.30	2.30	3.30	4.13	4.43	5.13	5.43	6.13	6.43	7.13
B	St Ives Shopping Centre	6.14	6.44	7.14	7.49	8.19	8.49	9.36	10.36	11.36	12.36	1.36	2.36	3.36	4.19	4.49	5.19	5.49	6.19	6.49	7.19
A	Goodna station	6.18	6.48	7.18	7.53	8.23	8.53	9.40	10.40	11.40	12.40	1.40	2.40	3.40	4.23	4.53	5.23	5.53	6.23	6.53	7.23

Monday to Friday (cont...)

map ref	Route number	524	524	524
		pm	pm	pm
E	Redbank Plains Shopping Village	7.18	7.44	8.44
F	Alawoona St & Ingles Dr	7.25	7.51	8.51
E	Redbank Plains Shopping Village	7.33	7.59	8.59
D	Bellbird Park, Brennan St	7.38	8.04	-
C	Cross St & Bellevue Rd	7.43	8.09	-
B	St Ives Shopping Centre	7.48	8.14	-
A	Goodna station	7.52	8.18	-

Saturday

map ref	Route number	524	524	524	524	524	524	524	524	524		
		am	am	am	am	pm	pm	pm	pm	pm		
E	Redbank Plains Shopping Village	8.02	9.02	10.02	11.02	12.02	1.02	2.02	3.02	4.02	5.02	6.02
F	Alawoona St & Ingles Dr	8.09	9.10	10.10	11.10	12.10	1.10	2.10	3.10	4.10	5.10	6.09
E	Redbank Plains Shopping Village	8.17	9.18	10.18	11.18	12.18	1.18	2.18	3.18	4.18	5.18	6.17
D	Bellbird Park, Brennan St	8.22	9.23	10.23	11.23	12.23	1.23	2.23	3.23	4.23	5.23	-
C	Cross St & Bellevue Rd	8.26	9.28	10.28	11.28	12.28	1.28	2.28	3.28	4.28	5.28	-
B	St Ives Shopping Centre	8.31	9.34	10.34	11.34	12.34	1.34	2.34	3.34	4.34	5.34	-
A	Goodna station	8.35	9.38	10.38	11.38	12.38	1.38	2.38	3.38	4.38	5.38	-

Sunday & public holidays*

map ref	Route number	524	524	524	524	524	524	524	524	524
		am	am	am	pm	pm	pm	pm	pm	pm
E	Redbank Plains Shopping Village	9.02	10.02	11.02	12.02	1.02	2.02	3.02	4.02	5.02
F	Alawoona St & Ingles Dr	9.10	10.10	11.10	12.10	1.10	2.10	3.10	4.10	5.10
E	Redbank Plains Shopping Village	9.18	10.18	11.18	12.18	1.18	2.18	3.18	4.18	5.18
D	Bellbird Park, Brennan St	9.23	10.23	11.23	12.23	1.23	2.23	3.23	4.23	-
C	Cross St & Bellevue Rd	9.28	10.28	11.28	12.28	1.28	2.28	3.28	4.28	-
B	St Ives Shopping Centre	9.34	10.34	11.34	12.34	1.34	2.34	3.34	4.34	-
A	Goodna station	9.38	10.38	11.38	12.38	1.38	2.38	3.38	4.38	-

Explanations

- Bus does not travel via this location.

* Public holidays – generally, a Sunday timetable will operate on most gazetted public holidays.

Please visit translink.com.au or call 13 12 30 for confirmation of public holiday timetables.


Train connections

Transfer to or from the Ipswich/Rosewood line at Goodna station.
For real-time connecting train services, please download the My TransLink app, visit translink.com.au or call 13 12 30.

Monday to Friday

map ref	Route number	525	525	525	525	525	525	525	525	525	525	525	525	525	525	525	525	525	525	525	
		am	am	am	am	am	am	am	am	am	pm	pm	pm	pm	pm	pm	pm	pm	pm	pm	pm
G	Redbank station	6.25	6.51	7.18	7.48	8.19	8.49	9.49	10.49	11.49	12.49	1.49	2.49	3.49	4.19	4.49	5.19	5.49	6.31	7.21	8.21
H	Redbank Plaza	6.28	6.54	7.22	7.52	8.23	8.53	9.53	10.53	11.53	12.53	1.53	2.53	3.53	4.23	4.53	5.23	5.53	6.35	7.24	8.24
I	Gibbs Ave & Eagle St	6.35	7.01	7.29	7.59	8.30	9.00	10.00	11.00	12.00	1.00	2.00	3.00	4.00	4.30	5.00	5.30	6.00	6.42	7.31	8.31
H	Redbank Plaza	-	7.10	7.39	8.09	8.40	9.10	10.10	11.10	12.10	1.10	2.10	3.10	4.10	4.40	5.10	5.40	6.10	6.52	7.39	8.39
G	Redbank station	6.45	7.15	7.45	8.15	8.46	9.16	10.16	11.16	12.16	1.16	2.16	3.16	4.16	4.46	5.16	5.46	6.16	6.58	7.44	8.44

Saturday

map ref	Route number	525	525	525	525	525	525	525	525	525	525	
		am	am	am	am	am	pm	pm	pm	pm	pm	pm
G	Redbank station	7.49	8.49	9.49	10.49	11.49	12.49	1.49	2.49	3.49	4.49	5.49
H	Redbank Plaza	7.52	8.52	9.53	10.53	11.53	12.53	1.53	2.53	3.53	4.53	5.53
I	Gibbs Ave & Eagle St	7.59	8.59	10.00	11.00	12.00	1.00	2.00	3.00	4.00	5.00	6.00
H	Redbank Plaza	8.07	9.07	10.09	11.09	12.09	1.09	2.09	3.09	4.09	5.09	6.09
G	Redbank station	8.12	9.12	10.15	11.15	12.15	1.15	2.15	3.15	4.15	5.15	6.15

Sunday & public holidays*

map ref	Route number	525	525	525	525	525	525	525	525	525
		am	am	am	am	pm	pm	pm	pm	pm
G	Redbank station	8.49	9.49	10.49	11.49	12.49	1.49	2.49	3.49	4.49
H	Redbank Plaza	8.52	9.53	10.53	11.53	12.53	1.53	2.53	3.53	4.53
I	Gibbs Ave & Eagle St	8.59	10.00	11.00	12.00	1.00	2.00	3.00	4.00	5.00
H	Redbank Plaza	9.07	10.09	11.09	12.09	1.09	2.09	3.09	4.09	5.09
G	Redbank station	9.12	10.15	11.15	12.15	1.15	2.15	3.15	4.15	5.15

Explanations

- Bus does not travel via this location.
- * Public holidays – generally, a Sunday timetable will operate on most gazetted public holidays. Please visit translink.com.au or call 13 12 30 for confirmation of public holiday timetables.



Train connections

Transfer to or from the Ipswich/Rosewood line at Redbank station. For real-time connecting train services, please download the **My TransLink** app, visit translink.com.au or call 13 12 30.