


## Ticketing information

Ticket type	Where to buy tickets			
	Selected go card agents and on the TransLink website	TransLink bus operators <sup>^</sup>	Queensland Rail selected stations	TransLink fare machines
<b>TransLink go card</b> A smart card that stores value for travel on TransLink services.	✓	*	✓	~
<b>TransLink single #</b> One-way ticket to reach your destination (not return). Final transfers must be made within two hours of ticket issue.		✓	✓	✓

Proof of concession entitlement must be presented upon request by a driver or authorised person to travel on a concession fare. Please visit [translink.com.au](http://translink.com.au) for more information about ticketing including where to buy a go card, or call TransLink on 13 12 30.

\* – Top up an existing go card only. ^ – Excludes Transport for Brisbane.

~ – Top up an existing go card at all fare machines with adult go cards also available for purchase from selected fare machines at busway stations and bus interchanges.

# – Further conditions apply for single tickets. Passengers travelling through 4 zones or more will have their final transfer time extended a further 90 minutes in addition to the two hours.

Track your bus  
in real-time with our  
MyTransLink app.



Also available for train, ferry and tram.

## Timetable information

### How to read this timetable

1. Use the route map to find the two timing points your stop is located between.
2. Find these points on the timetable. Your bus is scheduled to arrive between the times shown for these points. For example, if your bus stop is between timing points **A** and **B** on the map, then the bus is scheduled to arrive between the times listed for **A** and **B**.

Please note the times shown are approximate. We advise customers to be at their bus stop at least five minutes before the scheduled departure time.

### Travel tips

1. Pre-plan your trip at **MyTransLink** app, [translink.com.au](http://translink.com.au) or call 13 12 30.
2. Top up your go card or have the correct fare ready before boarding. If you have a concession card, have it ready to show the driver.
3. Read the number on the approaching bus to check if it is the one you want.
4. Raise your hand so the driver knows to stop.
5. On the bus find your seat quickly. If you need to stand, hold onto a handle.
6. Ring the bell to let the driver know to stop at the next stop for you to get off. Stay seated until the bus stops and touch off with your go card as you get off.
7. Wait for the bus to move away and check the road is clear before crossing the road.

## Route description

**P142** Greenbank RSL to City via Gateway Mwy (pre-paid fare bullet) servicing Greenbank RSL and City. Operates Monday to Friday only.



**140, P141, P142**

- 140** Browns Plains to City (BUZ)
- P141** Browns Plains to City (pre-paid fare rocket)
- P142** Greenbank RSL to City via Gateway Mwy (pre-paid fare bullet)

Effective from 28 January 2020

## Route descriptions

**140** Browns Plains to City (BUZ) servicing Browns Plains, Calamvale, Sunnybank Hills, Sunnybank, Griffith University and City. Operates 7 days.

**P141** Browns Plains to City (pre-paid fare rocket) servicing Browns Plains, Calamvale, Sunnybank Hills, Griffith University and City. Operates Monday to Friday only.

See inside panel for P142 route description.

Due to unforeseen circumstances, details on this timetable may change.



Download the MyTransLink app for the most relevant bus, train, ferry and tram information in the palm of your hand.



Visit [translink.com.au](http://translink.com.au) or call 13 12 30



© The State of Queensland (Department of Transport and Main Roads) 2020  
Printed January 2020



Dedicated to a better Brisbane



Queensland  
Government



# Browns Plains to City (BUZ)

servicing Browns Plains, Calamvale, Sunnybank Hills, Sunnybank, Griffith University and City

## Monday to Friday

map ref	Route number	140	140	140	140	140	140	140	140	140	140	140	140	140	140	140	140	140	140	140	140	
		am	am	am	am	am	am	am	am	am	am	am	am	am	am	am	am	am	am	am	am	
A	Greenbank RSL	5.05	5.35	6.05	6.20	-	-	-	-	-	-	-	-	-	-	7.55	-	8.25	-	-	-	
B	Browns Plains station stop 3A	5.11	5.41	6.11	6.26	6.42	6.52	7.02	-	7.12	7.22	7.32	7.42	7.52	-	8.02	8.17	8.31	8.45	9.00	9.15	9.30
C	Beaudesert Rd far side Illaweena St	5.19	5.49	6.19	6.34	6.50	7.00	7.12	7.15	7.22	7.32	7.42	7.52	8.02	8.05	8.16	8.26	8.40	8.54	9.06	9.21	9.36
D	Calam Rd, Sunnybank Hills	5.27	5.57	6.27	6.42	6.58	7.08	7.23	7.26	7.33	7.43	7.53	8.03	8.13	8.14	8.26	8.35	8.49	9.03	9.14	9.29	9.44
E	Altandi	5.34	6.04	6.34	6.49	7.05	7.15	7.30	7.33	7.40	7.50	8.00	8.10	8.20	8.24	8.36	8.45	8.59	9.13	9.21	9.36	9.51
F	Sunnybank	5.37	6.07	6.37	6.52	7.08	7.18	7.33	7.36	7.43	7.53	8.03	8.13	8.23	8.27	8.39	8.48	9.02	9.16	9.24	9.39	9.54
G	Mains Rd park 'n' ride	5.41	6.11	6.41	6.56	7.12	7.22	7.37	7.40	7.47	7.57	8.07	8.17	8.27	8.30	8.43	8.51	9.05	9.19	9.27	9.42	9.57
H	Griffith University station	5.46	6.16	6.46	7.01	7.17	7.27	7.43	7.46	7.53	8.03	8.13	8.23	8.33	8.35	8.48	8.56	9.10	9.24	9.32	9.47	10.02
I	Mater Hill station	5.55	6.25	6.55	7.10	7.26	7.36	7.53	7.56	8.03	8.13	8.23	8.33	8.43	8.45	8.58	9.06	9.20	9.34	9.41	9.56	10.11
J	South Bank Busway station	5.57	6.27	6.57	7.12	7.28	7.38	7.56	7.59	8.06	8.16	8.26	8.36	8.46	8.49	9.01	9.10	9.24	9.38	9.43	9.58	10.13
K	Cultural Centre station PL1	5.59	6.29	6.59	7.14	7.30	7.40	7.59	8.02	8.09	8.19	8.29	8.39	8.49	8.53	9.05	9.14	9.28	9.42	9.45	10.00	10.15
L	Queen St station	6.04	6.34	7.04	7.19	7.35	7.45	8.04	8.07	8.14	8.24	8.34	8.44	8.54	8.58	9.10	9.19	9.33	9.47	9.50	10.05	10.20

## Monday to Friday (cont...)

map ref	Route number	140	140	140	140	Route 140 operates every 15 minutes until:																
		am	am	am	am	pm	pm	pm	pm	pm	pm	pm	pm	pm	pm	pm	pm	pm	pm	pm	pm	pm
A	Greenbank RSL	-	-	-	-	2.00	2.15	2.30	2.45	3.00	3.15	3.30	3.45	4.00	4.15	4.30	4.45	5.00	5.15	5.30	-	-
B	Browns Plains station stop 3A	9.45	10.00	10.15	10.30	2.06	2.21	2.36	2.51	3.06	3.21	3.36	3.51	4.06	4.21	4.36	4.51	5.06	5.21	5.36	-	-
C	Beaudesert Rd far side Illaweena St	9.51	10.06	10.21	10.36	2.14	2.29	2.44	2.59	3.14	3.29	3.44	3.59	4.14	4.29	4.44	4.59	5.14	5.29	5.44	-	-
D	Calam Rd, Sunnybank Hills	9.59	10.14	10.29	10.44	2.21	2.36	2.51	3.06	3.21	3.36	3.51	4.06	4.21	4.36	4.51	5.06	5.21	5.36	5.51	-	-
E	Altandi	10.06	10.21	10.36	10.51	2.24	2.39	2.54	3.09	3.24	3.39	3.54	4.09	4.24	4.39	4.54	5.09	5.24	5.39	5.54	-	-
F	Sunnybank	10.09	10.24	10.39	10.54	2.27	2.42	2.57	3.12	3.27	3.42	3.57	4.12	4.27	4.42	4.57	5.12	5.27	5.42	5.57	-	-
G	Mains Rd park 'n' ride	10.12	10.27	10.42	10.57	2.32	2.47	3.02	3.17	3.32	3.47	4.02	4.17	4.32	4.47	5.02	5.17	5.32	5.47	6.02	-	-
H	Griffith University station	10.17	10.32	10.47	11.02	2.41	2.56	3.11	3.26	3.41	3.56	4.11	4.26	4.41	4.56	5.11	5.26	5.41	5.56	6.11	-	-
I	Mater Hill station	10.26	10.41	10.56	11.11	2.43	2.58	3.13	3.28	3.43	3.58	4.13	4.28	4.43	4.58	5.13	5.28	5.43	5.58	6.13	-	-
J	South Bank Busway station	10.28	10.43	10.58	11.13	2.45	3.00	3.15	3.30	3.45	4.00	4.15	4.30	4.45	5.00	5.15	5.30	5.45	6.00	6.15	-	-
K	Cultural Centre station PL1	10.30	10.45	11.00	11.15	2.50	3.05	3.20	3.35	3.50	4.05	4.20	4.35	4.50	5.05	5.20	5.35	5.50	6.05	6.20	-	-
L	Queen St station	10.35	10.50	11.05	11.20																	

## Monday to Friday (cont...)

map ref	Route number	140	140	140	140	140	140	140	140	140	140	140	140	140	140	140	140	140	140	140	140	
		pm	pm	pm	pm	pm	pm	pm	pm	pm	pm	pm	pm	pm	pm	pm	pm	pm	pm	pm	pm	pm
A	Greenbank RSL	-	-	-	-	-	-	-	-	-	-	-	-	-	-	-	-	-	-	-	-	-
B	Browns Plains station stop 3A	5.45	6.00	6.15	6.30	6.45	7.00	7.15	7.30	7.45	8.00	8.15	8.30	8.45	9.00	9.15	9.30	9.45	10.00	10.15	10.30	10.45
C	Beaudesert Rd far side Illaweena St	5.51	6.06	6.21	6.36	6.49	7.04	7.19	7.34	7.49	8.04	8.19	8.34	8.49	9.04	9.19	9.34	9.49	10.04	10.19	10.34	10.49
D	Calam Rd, Sunnybank Hills	5.59	6.14	6.29	6.44	6.56	7.11	7.26	7.41	7.56	8.11	8.26	8.41	8.56	9.11	9.26	9.41	9.56	10.11	10.26	10.41	10.56
E	Altandi	6.06	6.21	6.36	6.51	7.03	7.18	7.33	7.48	8.03	8.18	8.33	8.48	9.03	9.18	9.33	9.48	10.03	10.18	10.33	10.48	11.03
F	Sunnybank	6.09	6.24	6.39	6.54	7.05	7.20	7.35	7.50	8.05	8.20	8.35	8.50	9.05	9.20	9.35	9.50	10.05	10.20	10.35	10.50	11.05
G	Mains Rd park 'n' ride	6.12	6.27	6.42	6.57	7.08	7.23	7.38	7.53	8.08	8.23	8.38	8.53	9.08	9.23	9.38	9.53	10.08	10.23	10.38	10.53	11.08
H	Griffith University station	6.17	6.32	6.47	7.02	7.11	7.26	7.41	7.56	8.11	8.26	8.41	8.56	9.11	9.26	9.41	9.56	10.11	10.26	10.41	10.56	11.11
I	Mater Hill station	6.26	6.41	6.56	7.11	7.19	7.34	7.49	8.04	8.19	8.34	8.49	9.04	9.19	9.34	9.49	10.04	10.19	10.34	10.49	11.04	11.19
J	South Bank Busway station	6.28	6.43	6.58	7.13	7.21	7.36	7.51	8.06	8.21	8.36	8.51	9.06	9.21	9.36	9.51	10.06	10.21	10.36	10.51	11.06	11.21
K	Cultural Centre station PL1	6.30	6.45	7.00	7.15	7.23	7.38	7.53	8.08	8.23	8.38	8.53	9.08	9.23	9.38	9.53	10.08	10.23	10.38	10.53	11.08	11.23
L	Queen St station	6.35	6.50	7.05	7.20	7.27	7.42	7.57	8.12	8.27	8.42	8.57	9.12	9.27	9.42	9.57	10.12	10.27	10.42	10.57	11.12	11.27



# Browns Plains to City (pre-paid fare rocket)

servicing Browns Plains, Calamvale, Sunnybank Hills, Griffith University and City

## Monday to Friday

map ref	Route number	P141	P141	P141	P141	P141	P141	P141	P141	
		am	am	am	am	am	am	am	am	
A	Greenbank RSL	6.15	6.30	6.40	6.50	7.00	7.10	7.20	7.30	7.40
B	Browns Plains station stop 3A	6.21	6.36	6.46	6.56	7.06	7.16	7.26	7.36	7.46
C	Beaudesert Rd far side Illaweena St	6.28	6.43	6.54	7.04	7.16	7.26	7.36	7.46	7.56
D	Calam Rd, Sunnybank Hills	6.40	6.55	7.04	7.14	7.28	7.38	7.48	7.58	8.08
H	Griffith University station	6.52	7.07	7.18	7.28	7.44	7.54	8.04	8.14	8.24
P	City, Elizabeth St far side Albert St stop 84	7.07	7.22	7.34	7.44	8.03	8.13	8.23	8.33	8.43
N	Creek St app Adelaide St stop 149A	7.10	7.25	7.37	7.47	8.06	8.16	8.26	8.36	8.46

### Please note

Route P141 is a pre-paid service, no cash fares accepted. Route P141 observes all cityxpress stops to Calam Rd and then operates EXPRESS to City stopping only at Hellawell and Griffith University station.



# Greenbank RSL to City via Gateway Mwy (pre-paid fare bullet)

servicing Greenbank RSL and City

## Monday to Friday

map ref	Route number	P142	P142	P142	P142	P142
		am	am	am	am	am
A	Greenbank RSL	6.45	7.05	7.15	7.25	7.35
M	Elizabeth St far side George St stop 81	7.24	7.44	7.57	8.07	8.17
N	Creek St app Adelaide St stop 149A	7.28	7.48	8.03	8.13	8.23

### Please note

Route P142 is a pre-paid service, no cash fares accepted. Route P142 operates EXPRESS from Greenbank RSL to City.

### Explanations

- Bus does not travel via this location.

## Saturday

map ref	Route number	140	140	140	140	140	140	140	140	140	140	140	140		140	140	140	140	140	140	
		am	am	am	am	am	am	am	am	am	am	am	am		pm	pm	pm	pm	pm	pm	
B	Browns Plains station stop 3A	6.52	7.07	7.22	7.37	7.52	8.07	8.22	8.37	8.52	9.07	9.22	9.37	9.52	Route 140 operates every 15 minutes until:	6.07	6.22	6.37	6.52	7.07	7.22
C	Beaudesert Rd far side Illaweena St	6.57	7.12	7.27	7.42	7.57	8.12	8.27	8.42	8.57	9.13	9.28	9.43	9.58		6.12	6.27	6.42	6.57	7.12	7.27
D	Calam Rd, Sunnybank Hills	7.03	7.18	7.33	7.48	8.03	8.18	8.33	8.48	9.03	9.22	9.37	9.52	10.07		6.18	6.33	6.48	7.03	7.18	7.33
E	Altandi	7.09	7.24	7.41	7.56	8.11	8.26	8.41	8.56	9.11	9.29	9.44	9.59	10.14		6.25	6.40	6.55	7.10	7.25	7.40
F	Sunnybank	7.12	7.27	7.44	7.59	8.14	8.29	8.44	8.59	9.14	9.32	9.47	10.02	10.17		6.28	6.43	6.58	7.13	7.28	7.43
G	Mains Rd park 'n' ride	7.16	7.31	7.48	8.03	8.18	8.33	8.48	9.03	9.18	9.36	9.51	10.06	10.21		6.31	6.46	7.01	7.16	7.31	7.46
H	Griffith University station	7.20	7.35	7.52	8.07	8.22	8.37	8.52	9.07	9.22	9.40	9.55	10.10	10.25		6.35	6.50	7.05	7.20	7.35	7.50
I	Mater Hill station	7.28	7.43	8.01	8.16	8.31	8.46	9.01	9.16	9.31	9.49	10.04	10.19	10.34		6.43	6.58	7.13	7.28	7.43	7.58
J	South Bank Busway station	7.30	7.45	8.03	8.18	8.33	8.48	9.03	9.18	9.33	9.51	10.06	10.21	10.36		6.45	7.00	7.15	7.30	7.45	8.00
K	Cultural Centre station PL1	7.32	7.47	8.05	8.20	8.35	8.50	9.05	9.20	9.35	9.53	10.08	10.23	10.38		6.47	7.02	7.17	7.32	7.47	8.02
L	Queen St station	7.37	7.52	8.10	8.25	8.40	8.55	9.10	9.25	9.40	9.58	10.13	10.28	10.43		6.52	7.07	7.22	7.37	7.52	8.07

## Saturday (cont...)

map ref	Route number	140	140	140	140	140	140	140	140	140	140	140	140	
		pm	pm	pm	pm	pm	pm	pm	pm	pm	pm	pm	pm	
B	Browns Plains station stop 3A	7.37	7.52	8.07	8.22	8.37	8.52	9.07	9.22	9.37	9.52	10.07	10.22	10.37
C	Beaudesert Rd far side Illaweena St	7.42	7.57	8.12	8.27	8.42	8.57	9.12	9.27	9.42	9.57	10.12	10.27	10.42
D	Calam Rd, Sunnybank Hills	7.48	8.03	8.18	8.33	8.48	9.03	9.18	9.33	9.48	10.03	10.18	10.33	10.48
E	Altandi	7.55	8.10	8.25	8.40	8.55	9.10	9.25	9.40	9.55	10.10	10.25	10.40	10.55
F	Sunnybank	7.58	8.13	8.28	8.43	8.58	9.13	9.28	9.43	9.58	10.13	10.28	10.43	10.58
G	Mains Rd park 'n' ride	8.01	8.16	8.31	8.46	9.01	9.16	9.31	9.46	10.01	10.16	10.31	10.46	11.01
H	Griffith University station	8.05	8.20	8.35	8.50	9.05	9.20	9.35	9.50	10.05	10.20	10.35	10.50	11.05
I	Mater Hill station	8.13	8.28	8.43	8.58	9.13	9.28	9.43	9.58	10.13	10.28	10.43	10.58	11.13
J	South Bank Busway station	8.15	8.30	8.45	9.00	9.15	9.30	9.45	10.00	10.15	10.30	10.45	11.00	11.15
K	Cultural Centre station PL1	8.17	8.32	8.47	9.02	9.17	9.32	9.47	10.02	10.17	10.32	10.47	11.02	11.17
L	Queen St station	8.22	8.37	8.52	9.07	9.22	9.37	9.52	10.07	10.22	10.37	10.52	11.07	11.22

## Sunday & public holidays\*

map ref	Route number	140	140	140	140	140	140	140	140	140	140	140	140		140	140	140		140	
		am	am	am	am	am	am	am	am	am	am	am	am		pm	pm	pm		pm	
B	Browns Plains station stop 3A	6.52	7.07	7.22	7.37	7.52	8.07	8.22	8.37	8.52	9.07	9.22	9.37	9.52	Route 140 operates every 15 minutes until:	3.22	3.37	3.52	Route 140 operates every 15 minutes until:	5.52
C	Beaudesert Rd far side Illaweena St	6.57	7.12	7.27	7.42	7.57	8.12	8.27	8.42	8.57	9.13	9.28	9.43	9.58		3.28	3.43	3.58		5.58
D	Calam Rd, Sunnybank Hills	7.03	7.18	7.33	7.48	8.03	8.18	8.33	8.48	9.03	9.22	9.37	9.52	10.07		3.37	3.52	4.07		6.07
E	Altandi	7.09	7.24	7.41	7.56	8.11	8.26	8.41	8.56	9.11	9.29	9.44	9.59	10.14		3.44	3.59	4.14		6.14
F	Sunnybank	7.12	7.27	7.44	7.59	8.14	8.29	8.44	8.59	9.14	9.32	9.47	10.02	10.17		3.47	4.02	4.17		6.17
G	Mains Rd park 'n' ride	7.16	7.31	7.48	8.03	8.18	8.33	8.48	9.03	9.18	9.36	9.51	10.06	10.21		3.51	4.06	4.21		6.21
H	Griffith University station	7.20	7.35	7.52	8.07	8.22	8.37	8.52	9.07	9.22	9.40	9.55	10.10	10.25		3.55	4.10	4.25		6.25
I	Mater Hill station	7.28	7.43	8.01	8.16	8.31	8.46	9.01	9.16	9.31	9.49	10.04	10.19	10.34		4.04	4.19	4.34		6.34
J	South Bank Busway station	7.30	7.45	8.03	8.18	8.33	8.48	9.03	9.18	9.33	9.51	10.06	10.21	10.36		4.06	4.21	4.36		6.36
K	Cultural Centre station PL1	7.32	7.47	8.05	8.20	8.35	8.50	9.05	9.20	9.35	9.53	10.08	10.23	10.38		4.08	4.23	4.38		6.38
L	Queen St station	7.37	7.52	8.10	8.25	8.40	8.55	9.10	9.25	9.40	9.58	10.13	10.28	10.43		4.13	4.28	4.43		6.43

## Sunday & public holidays\* (cont...)

map ref	Route number	140	140	140	140		140	140
		pm	pm	pm	pm		pm	pm
B	Browns Plains station stop 3A	6.07	6.22	6.37	6.52	Route 140 operates every 15 minutes until:	10.22	10.37
C	Beaudesert Rd far side Illaweena St	6.12	6.27	6.42	6.57		10.27	10.42
D	Calam Rd, Sunnybank Hills	6.18	6.33	6.48	7.03		10.33	10.48
E	Altandi	6.25	6.40	6.55	7.10		10.40	10.55
F	Sunnybank	6.28	6.43	6.58	7.13		10.43	10.58
G	Mains Rd park 'n' ride	6.31	6.46	7.01	7.16		10.46	11.01
H	Griffith University station	6.35	6.50	7.05	7.20		10.50	11.05
I	Mater Hill station	6.43	6.58	7.13	7.28		10.58	11.13
J	South Bank Busway station	6.45	7.00	7.15	7.30		11.00	11.15
K	Cultural Centre station PL1	6.47	7.02	7.17	7.32		11.02	11.17
L	Queen St station	6.52	7.07	7.22	7.37		11.07	11.22

## Explanations

\* Public holidays - generally, a Sunday timetable will operate on most gazetted public holidays.  
Please visit [translink.com.au](http://translink.com.au) or call 13 12 30 for confirmation of public holiday timetables.



# City to Browns Plains (BUZ)

servicing City, Griffith University, Sunnybank, Sunnybank Hills, Calamvale and Browns Plains

## Monday to Friday

map ref	Route number	140	140	140	140	140	140	140	140	140	140	140	140	140	140	140	140	140	140	140
		am	am	am	am	am	am	am	am	am	am	am	am	am	am	am	am	am	am	am
L	Queen St Bus Station 1e	7.02	7.17	7.32	7.47	8.02	8.17	8.32	8.47	9.02	9.17	9.32	9.47	10.02	10.17					
K	Cultural Centre station PL2	7.04	7.19	7.34	7.49	8.04	8.19	8.34	8.49	9.04	9.19	9.34	9.49	10.04	10.19					
J	South Bank Busway station	7.06	7.21	7.36	7.51	8.06	8.21	8.36	8.51	9.06	9.21	9.36	9.51	10.06	10.21					
I	Mater Hill station	7.08	7.23	7.38	7.53	8.08	8.23	8.38	8.53	9.08	9.23	9.38	9.53	10.08	10.23					
H	Griffith University station	7.17	7.32	7.47	8.02	8.17	8.32	8.47	9.02	9.17	9.32	9.47	10.02	10.17	10.32					
G	Mains Rd park 'n' ride	7.21	7.36	7.51	8.06	8.21	8.36	8.51	9.06	9.21	9.36	9.51	10.06	10.21	10.36					
F	Sunnybank	7.24	7.39	7.54	8.09	8.24	8.39	8.54	9.09	9.24	9.39	9.54	10.09	10.24	10.39					
E	Altandi	7.27	7.42	7.57	8.12	8.27	8.42	8.57	9.12	9.27	9.42	9.57	10.12	10.27	10.42					
D	Calam Rd app Compton Rd, Sunnybank Hills	7.34	7.49	8.04	8.19	8.34	8.49	9.04	9.19	9.34	9.49	10.04	10.19	10.34	10.49					
C	Beaudesert Rd app Illaweena St	7.44	7.59	8.14	8.29	8.44	8.59	9.14	9.29	9.44	9.59	10.14	10.29	10.44	10.59					
B	Browns Plains station	7.53	8.08	8.23	8.38	8.53	9.08	9.23	9.38	9.53	10.08	10.23	10.38	10.53	11.08					
A	Greenbank RSL	-	-	-	-	-	-	-	-	-	-	-	-	-	-					

Route 140 operates every 15 minutes until:

140	140	140	140	140
pm	pm	pm	pm	pm
1.47	2.02	2.17	2.32	2.47
1.49	2.05	2.20	2.35	2.50
1.51	2.08	2.23	2.38	2.53
1.53	2.11	2.26	2.41	2.56
2.02	2.20	2.35	2.50	3.05
2.06	2.24	2.39	2.54	3.09
2.09	2.28	2.43	2.58	3.13
2.12	2.32	2.47	3.02	3.17
2.19	2.40	2.55	3.10	3.25
2.29	2.53	3.08	3.23	3.38
2.38	3.03	3.18	3.33	3.48

## Monday to Friday (cont...)

map ref	Route number	140	140	140	140	140	140	140	140	140	140	140	140	140	140	140	140	140	140	140
		pm	pm	pm	pm	pm	pm	pm	pm	pm	pm	pm	pm	pm	pm	pm	pm	pm	pm	pm
L	Queen St Bus Station 1e	3.02	3.17	3.32	3.42	3.52	4.02	4.12	4.22	4.32	4.42	4.52	5.02	5.12	5.22	5.32	5.42	5.52	6.02	6.17
K	Cultural Centre station PL2	3.05	3.20	3.35	3.45	3.55	4.05	4.15	4.25	4.35	4.45	4.55	5.05	5.15	5.25	5.35	5.45	5.55	6.05	6.20
J	South Bank Busway station	3.08	3.23	3.38	3.48	3.58	4.08	4.18	4.28	4.38	4.48	4.58	5.08	5.18	5.28	5.38	5.48	5.58	6.08	6.23
I	Mater Hill station	3.11	3.26	3.41	3.51	4.01	4.11	4.21	4.31	4.41	4.51	5.01	5.11	5.21	5.31	5.41	5.51	6.01	6.11	6.26
H	Griffith University station	3.20	3.35	3.50	4.00	4.10	4.20	4.30	4.40	4.50	5.00	5.10	5.20	5.30	5.40	5.50	6.00	6.10	6.20	6.35
G	Mains Rd park 'n' ride	3.24	3.39	3.54	4.04	4.14	4.24	4.34	4.44	4.54	5.04	5.14	5.24	5.34	5.44	5.54	6.04	6.14	6.24	6.39
F	Sunnybank	3.28	3.43	3.58	4.08	4.18	4.28	4.38	4.48	4.58	5.08	5.18	5.28	5.38	5.48	5.58	6.08	6.18	6.28	6.43
E	Altandi	3.32	3.47	4.02	4.12	4.22	4.32	4.42	4.52	5.02	5.12	5.22	5.32	5.42	5.52	6.02	6.12	6.22	6.32	6.47
D	Calam Rd app Compton Rd, Sunnybank Hills	3.40	3.55	4.10	4.20	4.30	4.40	4.50	5.00	5.10	5.20	5.30	5.40	5.50	6.00	6.10	6.20	6.30	6.40	6.55
C	Beaudesert Rd app Illaweena St	3.53	4.08	4.23	4.33	4.43	4.53	5.03	5.13	5.23	5.33	5.43	5.53	6.03	6.13	6.23	6.33	6.43	6.53	7.08
B	Browns Plains station	4.03	4.18	4.30	4.40	4.50	5.00	5.10	5.20	5.30	5.40	5.50	6.00	6.10	6.20	6.30	6.40	6.50	7.00	7.15
A	Greenbank RSL	-	-	4.38	4.48	4.58	5.08	5.18	5.28	5.38	5.48	5.58	6.08	6.18	6.28	6.38	6.48	6.58	7.08	7.23

## Monday to Friday (cont...)

map ref	Route number	140	140	140	140	140	140	140	140	140	140	140	140	140	140	140	140	140	140	140
		pm	pm	pm	pm	pm	pm	pm	pm	pm	pm	pm	pm	pm	pm	pm	pm	pm	pm	am
L	Queen St Bus Station 1e	7.02	7.17	7.32	7.47	8.02	8.17	8.32	8.47	9.02	9.17	9.32	9.47	10.02	10.17	10.32	10.47	11.02	11.17	11.32
K	Cultural Centre station PL2	7.04	7.19	7.34	7.49	8.04	8.19	8.34	8.49	9.04	9.19	9.34	9.49	10.04	10.19	10.34	10.49	11.04	11.19	11.34
J	South Bank Busway station	7.06	7.21	7.36	7.51	8.06	8.21	8.36	8.51	9.06	9.21	9.36	9.51	10.06	10.21	10.36	10.51	11.06	11.21	11.36
I	Mater Hill station	7.08	7.23	7.38	7.53	8.08	8.23	8.38	8.53	9.08	9.23	9.38	9.53	10.08	10.23	10.38	10.53	11.08	11.23	11.38
H	Griffith University station	7.16	7.31	7.46	8.01	8.16	8.31	8.46	9.01	9.16	9.31	9.46	10.01	10.16	10.31	10.46	11.01	11.16	11.31	11.46
G	Mains Rd park 'n' ride	7.19	7.34	7.49	8.04	8.19	8.34	8.49	9.04	9.19	9.34	9.49	10.04	10.19	10.34	10.49	11.04	11.19	11.34	11.49
F	Sunnybank	7.23	7.38	7.53	8.08	8.23	8.38	8.52	9.07	9.22	9.37	9.52	10.07	10.22	10.37	10.52	11.07	11.22	11.37	11.52
E	Altandi	7.26	7.41	7.56	8.11	8.26	8.41	8.55	9.10	9.25	9.40	9.55	10.10	10.25	10.40	10.55	11.10	11.25	11.40	11.55
D	Calam Rd app Compton Rd, Sunnybank Hills	7.33	7.48	8.03	8.18	8.33	8.48	9.01	9.16	9.31	9.46	10.01	10.16	10.31	10.46	11.01	11.16	11.31	11.46	12.01
C	Beaudesert Rd app Illaweena St	7.42	7.57	8.12	8.27	8.42	8.57	9.08	9.23	9.38	9.53	10.08	10.23	10.38	10.53	11.08	11.23	11.38	11.53	12.08
B	Browns Plains station	7.50	8.05	8.20	8.35	8.50	9.05	9.16	9.31	9.46	10.01	10.16	10.31	10.46	11.01	11.16	11.31	11.46	12.01	12.16
A	Greenbank RSL	-	-	-	-	-	-	-	-	-	-	-	-	-	-	-	-	-	-	-



# City to Browns Plains (pre-paid fare rocket)

servicing City, Griffith University, Sunnybank Hills, Calamvale and Browns Plains

## Monday to Friday

map ref	Route number	P141	P141	P141	P141	P141	P141	P141
		pm	pm	pm	pm	pm	pm	pm
N	Creek St app Adelaide St stop 149A	4.10	4.25	4.40	4.55	5.10	5.20	5.35
O	Mary St stop 50	4.20	4.35	4.50	5.05	5.20	5.30	5.45
H	Griffith University station	4.35	4.50	5.05	5.20	5.35	5.45	6.00
D	Calam Rd app Compton Rd, Sunnybank Hills	4.52	5.07	5.22	5.37	5.52	6.02	6.17
C	Beaudesert Rd app Illaweena St	5.04	5.19	5.34	5.49	6.04	6.14	6.29
B	Browns Plains station	5.13	5.28	5.43	5.58	6.13	6.23	6.38
A	Greenbank RSL	5.20	5.35	5.50	6.05	6.20	6.30	6.45

### Please note

Route P141 is a pre-paid service, no cash fares accepted. Route P141 operates EXPRESS from City to Calam Rd stopping only at Griffith University station and Hellowell and then observes all cityxpress stops to Browns Plains and Greenbank RSL.



# City to Greenbank RSL via Gateway Mwy (pre-paid fare bullet)

servicing City and Greenbank RSL

## Monday to Friday

map ref	Route number	P142	P142	P142	P142	P142	P142	P142
		pm	pm	pm	pm	pm	pm	pm
N	Creek St app Adelaide St stop 149A	3.45	4.15	4.50	5.00	5.05	5.15	5.25
O	Mary St stop 169	3.55	4.25	5.00	5.10	5.15	5.25	5.35
A	Greenbank RSL	4.35	5.05	5.40	5.50	5.55	6.05	6.15
B	Browns Plains station	4.42	5.12	5.47	5.57	6.02	6.12	6.22

### Please note

Route P142 is a pre-paid service, no cash fares accepted. Route P142 operates EXPRESS from City to Browns Plains stopping only at Greenbank RSL.

### Explanations

- F Service operates on Friday nights only.
- Bus does not travel via this location.

**Saturday**

map ref	Route number	140	140	140	140	140	140	140	140	140	140	140	140	140	140	140	140	140	140	140	
		am	am	am	am	am	am	am	am	am	am	am	am	am	am	am	am	am	am	am	
L	Queen St Bus Station 1e	7.03	7.18	7.33	7.48	8.03	8.18	8.33	8.48	9.03	9.18	9.33	9.48	10.03							
K	Cultural Centre station PL2	7.05	7.20	7.35	7.50	8.05	8.20	8.35	8.50	9.05	9.20	9.35	9.50	10.05	Route 140 operates every 15 minutes until:						
J	South Bank Busway station	7.07	7.22	7.37	7.52	8.07	8.22	8.37	8.52	9.07	9.22	9.37	9.52	10.07		pm	pm	pm	pm	pm	pm
I	Mater Hill station	7.09	7.24	7.39	7.54	8.09	8.24	8.39	8.54	9.09	9.24	9.39	9.54	10.09		6.03	6.18	6.33	6.48	7.03	7.18
H	Griffith University station	7.16	7.31	7.46	8.01	8.17	8.32	8.47	9.02	9.17	9.32	9.47	10.02	10.17		6.05	6.20	6.35	6.50	7.05	7.20
G	Mains Rd park 'n' ride	7.19	7.34	7.49	8.04	8.20	8.35	8.50	9.05	9.20	9.35	9.50	10.05	10.21		6.07	6.22	6.37	6.52	7.07	7.22
F	Sunnybank	7.22	7.37	7.52	8.07	8.23	8.38	8.53	9.08	9.23	9.38	9.53	10.08	10.24		6.09	6.24	6.39	6.54	7.09	7.24
E	Altandi	7.24	7.39	7.54	8.09	8.26	8.41	8.56	9.11	9.26	9.41	9.56	10.11	10.28		6.17	6.32	6.47	7.02	7.17	7.32
D	Calam Rd app Compton Rd, Sunnybank Hills	7.30	7.45	8.00	8.15	8.33	8.48	9.03	9.18	9.33	9.48	10.03	10.18	10.35		6.21	6.36	6.51	7.06	7.21	7.36
C	Beaudesert Rd app Illaweenaa St	7.36	7.51	8.06	8.21	8.39	8.54	9.09	9.24	9.39	9.54	10.09	10.24	10.42		6.24	6.39	6.54	7.09	7.24	7.39
B	Browns Plains station	7.45	8.00	8.15	8.30	8.48	9.03	9.18	9.33	9.48	10.03	10.18	10.33	10.51		6.28	6.43	6.58	7.13	7.28	7.43

**Saturday (cont...)**

map ref	Route number	140	140	140	140	140	140	140	140	140	140	140	140	140	140	140	140	140	140	140
		pm	pm	pm	pm	pm	pm	pm	pm	pm	pm	pm	pm	pm	pm	pm	pm	pm	pm	pm
L	Queen St Bus Station 1e	7.33	7.48	8.03	8.18	8.33	8.48	9.03	9.18	9.33	9.48	10.03	10.18	10.33	10.48	11.03	11.18	11.48		
K	Cultural Centre station PL2	7.35	7.50	8.05	8.20	8.35	8.50	9.05	9.20	9.35	9.50	10.05	10.20	10.35	10.50	11.05	11.20	11.50		
J	South Bank Busway station	7.37	7.52	8.07	8.22	8.37	8.52	9.07	9.22	9.37	9.52	10.07	10.22	10.37	10.52	11.07	11.22	11.52		
I	Mater Hill station	7.39	7.54	8.09	8.24	8.39	8.54	9.09	9.24	9.39	9.54	10.09	10.24	10.39	10.54	11.09	11.24	11.54		
H	Griffith University station	7.47	8.02	8.17	8.32	8.47	9.02	9.17	9.32	9.47	10.02	10.17	10.32	10.47	11.02	11.17	11.32	12.02		
G	Mains Rd park 'n' ride	7.50	8.05	8.20	8.35	8.50	9.05	9.20	9.35	9.50	10.05	10.20	10.35	10.50	11.05	11.20	11.35	12.05		
F	Sunnybank	7.53	8.08	8.23	8.38	8.53	9.08	9.23	9.38	9.53	10.08	10.23	10.38	10.53	11.08	11.23	11.38	12.08		
E	Altandi	7.57	8.12	8.27	8.42	8.57	9.12	9.27	9.42	9.57	10.12	10.27	10.42	10.57	11.12	11.27	11.42	12.12		
D	Calam Rd app Compton Rd, Sunnybank Hills	8.03	8.18	8.33	8.48	9.03	9.18	9.33	9.48	10.03	10.18	10.33	10.48	11.03	11.18	11.33	11.48	12.18		
C	Beaudesert Rd app Illaweenaa St	8.09	8.24	8.39	8.54	9.09	9.24	9.39	9.54	10.09	10.24	10.39	10.54	11.09	11.24	11.39	11.54	12.24		
B	Browns Plains station	8.17	8.32	8.47	9.02	9.17	9.32	9.47	10.02	10.17	10.32	10.47	11.02	11.17	11.32	11.47	12.02	12.32		

**Sunday & public holidays\***

map ref	Route number	140	140	140	140	140	140	140	140	140	140	140	140	140	140	140	140	140	140	140		
		am	am	am	am	am	am	am	am	am	am	am	am	am	am	am	am	am	am	am		
L	Queen St Bus Station 1e	7.03	7.18	7.33	7.48	8.03	8.18	8.33	8.48	9.03	9.18	9.33	9.48	10.03	10.18	10.33	10.48	11.03	11.18	11.33	11.48	12.03
K	Cultural Centre station PL2	7.05	7.20	7.35	7.50	8.05	8.20	8.35	8.50	9.05	9.20	9.35	9.50	10.05	10.20	10.35	10.50	11.05	11.20	11.35	11.50	12.05
J	South Bank Busway station	7.07	7.22	7.37	7.52	8.07	8.22	8.37	8.52	9.07	9.22	9.37	9.52	10.07	10.22	10.37	10.52	11.07	11.22	11.37	11.52	12.07
I	Mater Hill station	7.09	7.24	7.39	7.54	8.09	8.24	8.39	8.54	9.09	9.24	9.39	9.54	10.09	10.24	10.39	10.54	11.09	11.24	11.39	11.54	12.09
H	Griffith University station	7.16	7.31	7.46	8.01	8.17	8.32	8.47	9.02	9.17	9.32	9.47	10.02	10.17	10.32	10.47	11.02	11.17	11.32	11.47	12.02	12.17
G	Mains Rd park 'n' ride	7.19	7.34	7.49	8.04	8.20	8.35	8.50	9.05	9.20	9.35	9.50	10.05	10.20	10.36	10.51	11.06	11.21	11.36	11.51	12.06	12.21
F	Sunnybank	7.22	7.37	7.52	8.07	8.23	8.38	8.53	9.08	9.23	9.38	9.53	10.08	10.23	10.39	10.54	11.09	11.24	11.39	11.54	12.09	12.24
E	Altandi	7.24	7.39	7.54	8.09	8.26	8.41	8.56	9.11	9.26	9.41	9.56	10.11	10.26	10.43	10.58	11.13	11.28	11.43	11.58	12.13	12.28
D	Calam Rd app Compton Rd, Sunnybank Hills	7.30	7.45	8.00	8.15	8.33	8.48	9.03	9.18	9.33	9.48	10.03	10.18	10.33	10.50	11.05	11.20	11.35	11.50	12.05	12.20	12.35
C	Beaudesert Rd app Illaweenaa St	7.36	7.51	8.06	8.21	8.39	8.54	9.09	9.24	9.39	9.54	10.09	10.24	10.39	10.57	11.12	11.27	11.42	11.57	12.12	12.27	12.42
B	Browns Plains station	7.45	8.00	8.15	8.30	8.48	9.03	9.18	9.33	9.48	10.03	10.18	10.33	10.48	11.06	11.21	11.36	11.51	12.06	12.21	12.36	12.51

**Sunday & public holidays\* (cont...)**

map ref	Route number	140	140	140	140	140	140	140	140	140	140	140	140	140	140	140	140	140	140	140
		pm	pm	pm	pm	pm	pm	pm	pm	pm	pm	pm	pm	pm	pm	pm	pm	pm	pm	pm
L	Queen St Bus Station 1e	12.18	12.33	12.48	1.03	1.18	1.33	1.48												
K	Cultural Centre station PL2	12.20	12.35	12.50	1.05	1.20	1.35	1.50												
J	South Bank Busway station	12.22	12.37	12.52	1.07	1.22	1.37	1.52												
I	Mater Hill station	12.24	12.39	12.54	1.09	1.24	1.39	1.54												
H	Griffith University station	12.32	12.47	1.02	1.17	1.32	1.47	2.02												
G	Mains Rd park 'n' ride	12.36	12.51	1.06	1.21	1.36	1.51	2.06												
F	Sunnybank	12.39	12.54	1.09	1.24	1.39	1.54	2.09												
E	Altandi	12.43	12.58	1.13	1.28	1.43	1.58	2.13												
D	Calam Rd app Compton Rd, Sunnybank Hills	12.50	1.05	1.20	1.35	1.50	2.05	2.20												
C	Beaudesert Rd app Illaweenaa St	12.57	1.12	1.27	1.42	1.57	2.12	2.27												
B	Browns Plains station	1.06	1.21	1.36	1.51	2.06	2.21	2.36												

**Explanations**

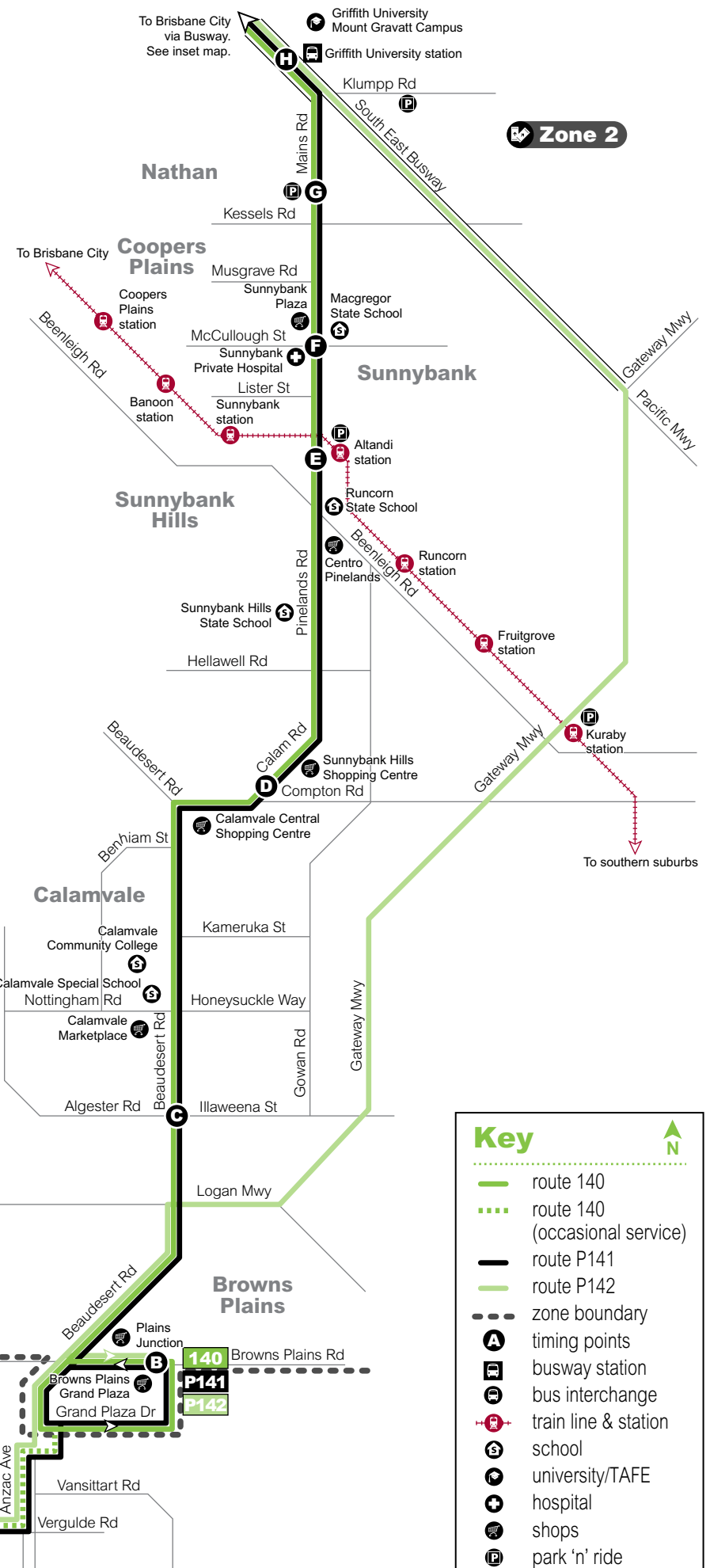
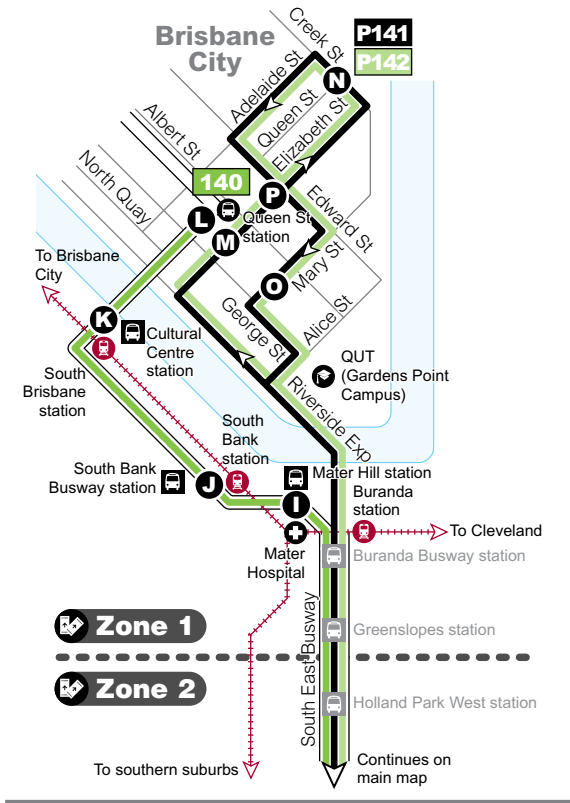
\* Public holidays - generally, a Sunday timetable will operate on most gazetted public holidays.  
Please visit [translink.com.au](http://translink.com.au) or call 13 12 30 for confirmation of public holiday timetables.



Routes

# 140, P141, P142

## Route map



- Route 140**  
Servicing  
Browns Plains  
Calamvale  
Sunnybank Hills  
Sunnybank  
Griffith University  
City
- Route P141**  
Servicing  
Browns Plains  
Calamvale  
Sunnybank Hills  
Griffith University  
City
- Route P142**  
Servicing  
Greenbank RSL  
City

**Key**

- route 140
- - - route 140 (occasional service)
- route P141
- - - route P142
- - - zone boundary
- A timing points
- busway station
- bus interchange
- train line & station
- S school
- U university/TAFE
- H hospital
- shops
- P park 'n' ride

Diagrammatic map - not to scale