


Ticketing information

Ticket type	Where to buy tickets			
	Selected go card agents and on the TransLink website	TransLink bus operators [^]	Queensland Rail selected stations	TransLink fare machines
TransLink go card A smart card that stores value for travel on TransLink services.	✓	*	✓	~
TransLink single # One-way ticket to reach your destination (not return). Final transfers must be made within two hours of ticket issue.		✓	✓	✓

Proof of concession entitlement must be presented upon request by a driver or authorised person to travel on a concession fare. Please visit translink.com.au for more information about ticketing including where to buy a go card, or call TransLink on 13 12 30.

* – Top up an existing go card only. ^ – Excludes Transport for Brisbane.

~ – Top up an existing go card at all fare machines with adult go cards also available for purchase from selected fare machines at busway stations and bus interchanges.

– Further conditions apply for single tickets. Passengers travelling through 4 zones or more will have their final transfer time extended a further 90 minutes in addition to the two hours.

**Track your bus
in real-time with our
MyTransLink app.**



Also available for train, ferry and tram.

Timetable information

How to read this timetable

1. Use the route map to find the two timing points your stop is located between.
2. Find these points on the timetable. Your bus is scheduled to arrive between the times shown for these points. For example, if your bus stop is between timing points **A** and **B** on the map, then the bus is scheduled to arrive between the times listed for **A** and **B**.

Please note the times shown are approximate. We advise customers to be at their bus stop at least five minutes before the scheduled departure time.

Travel tips

1. Pre-plan your trip at **MyTransLink** app, translink.com.au or call 13 12 30.
2. Top up your go card or have the correct fare ready before boarding. If you have a concession card, have it ready to show the driver.
3. Read the number on the approaching bus to check if it is the one you want.
4. Raise your hand so the driver knows to stop.
5. On the bus find your seat quickly. If you need to stand, hold onto a handle.
6. Ring the bell to let the driver know to stop at the next stop for you to get off. Stay seated until the bus stops and touch off with your go card as you get off.
7. Wait for the bus to move away and check the road is clear before crossing the road.

Due to unforeseen circumstances, details on this timetable may change.



Download the MyTransLink app for the most relevant bus, train, ferry and tram information in the palm of your hand.



© The State of Queensland (Department of Transport and Main Roads) 2019
Printed August 2019



 **444, P443**

444 Moggill to City (BUZ)
P443 Moggill to City
 (pre-paid fare rocket)

Effective from 19 August 2019

Route descriptions

444 Moggill to City (BUZ)
 servicing Moggill, Bellbowrie, Pinjarra Hills, Kenmore, Indooroopilly, Toowong and City.
 Operates 7 days.

P443 Moggill to City
 (pre-paid fare rocket)
 servicing Moggill, Bellbowrie, Pinjarra Hills, Kenmore, Chapel Hill, QUT Kelvin Grove and City.
 Operates Monday to Friday peak hours only.



Dedicated to a better Brisbane

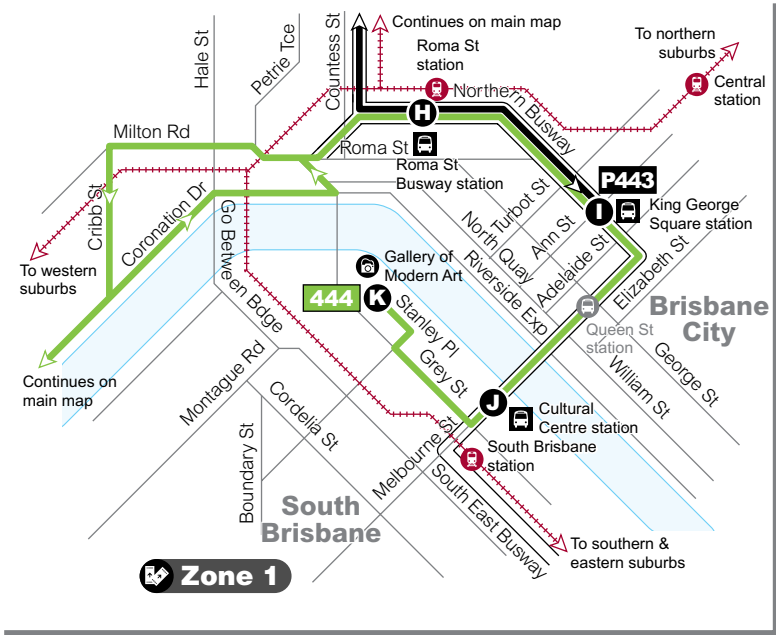


Queensland
Government



Routes 444, P443

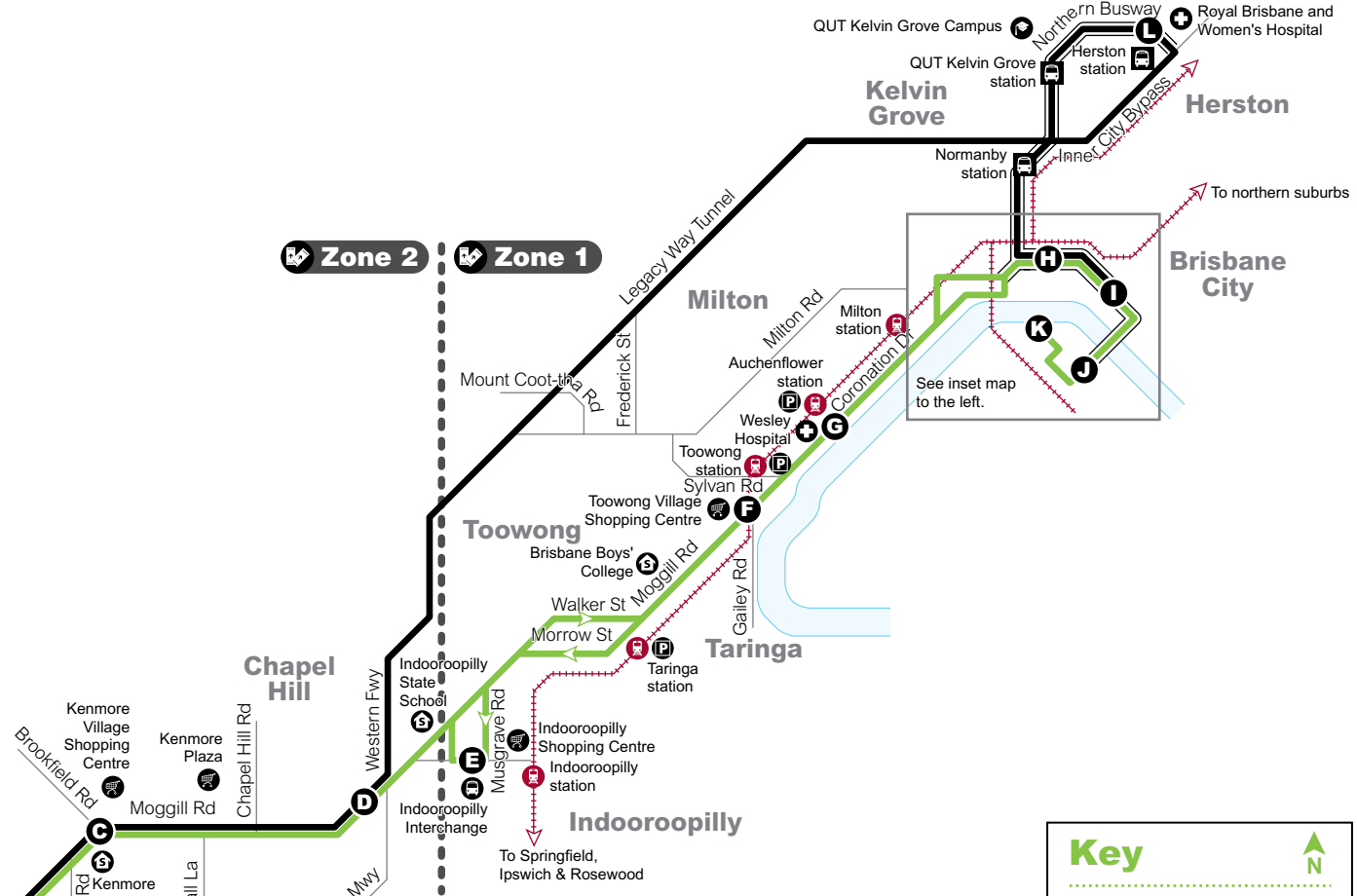
Route map



Route 444

Servicing

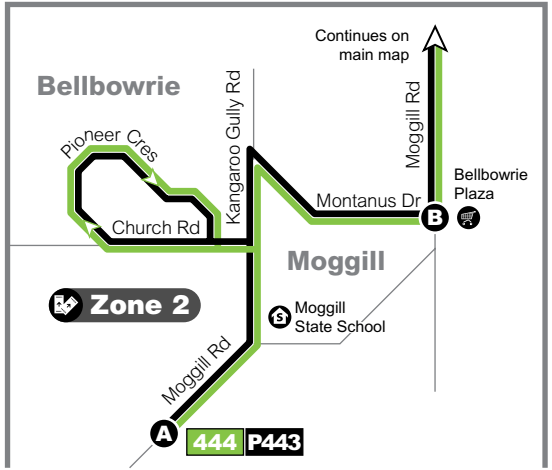
- Moggill
- Bellbowrie
- Pinjarra Hills
- Kenmore
- Indooroopilly
- Toowong
- City



Route P443

Servicing

- Moggill
- Bellbowrie
- Pinjarra Hills
- Kenmore
- Chapel Hill
- QUT Kelvin Grove
- City



Key

- route 444
- route P443
- zone boundary
- timing points
- busway station
- bus interchange
- train line & station
- school
- university/TAFE
- hospital
- shops
- park 'n' ride
- tourist attraction

Diagrammatic map - not to scale