


Ticketing information

Ticket type	Where to buy tickets			
	Selected go card agents and on the TransLink website	TransLink bus operators [^]	Queensland Rail selected stations	TransLink fare machines
TransLink go card A smart card that stores value for travel on TransLink services.	✓	*	✓	~
TransLink single # One-way ticket to reach your destination (not return). Final transfers must be made within two hours of ticket issue.		✓	✓	✓

Proof of concession entitlement must be presented upon request by a driver or authorised person to travel on a concession fare. Please visit translink.com.au for more information about ticketing including where to buy a go card, or call TransLink on 13 12 30.

* – Top up an existing go card only. ^ – Excludes Transport for Brisbane.

~ – Top up an existing go card at all fare machines with adult go cards also available for purchase from selected fare machines at busway stations and bus interchanges.

– Further conditions apply for single tickets. Passengers travelling through 4 zones or more will have their final transfer time extended a further 90 minutes in addition to the two hours.

**Track your bus
in real-time with our
MyTransLink app.**



Also available for train, ferry and tram.

Timetable information

How to read this timetable

1. Use the route map to find the two timing points your stop is located between.
2. Find these points on the timetable. Your bus is scheduled to arrive between the times shown for these points. For example, if your bus stop is between timing points **A** and **B** on the map, then the bus is scheduled to arrive between the times listed for **A** and **B**.

Please note the times shown are approximate. We advise customers to be at their bus stop at least five minutes before the scheduled departure time.

Travel tips

1. Pre-plan your trip at **MyTransLink** app, translink.com.au or call 13 12 30.
2. Top up your go card or have the correct fare ready before boarding. If you have a concession card, have it ready to show the driver.
3. Read the number on the approaching bus to check if it is the one you want.
4. Raise your hand so the driver knows to stop.
5. On the bus find your seat quickly. If you need to stand, hold onto a handle.
6. Ring the bell to let the driver know to stop at the next stop for you to get off. Stay seated until the bus stops and touch off with your go card as you get off.
7. Wait for the bus to move away and check the road is clear before crossing the road.

Route description

- 446 Fig Tree Pocket to City (Rocket)**
 servicing Fig Tree Pocket, Kenmore, QUT Kelvin Grove Campus and City. Operates Monday to Friday peak hours only.



**430, 431,
446**

430 Fig Tree Pocket to City (cityxpress)

431 Kenmore South to City (Rocket)

446 Fig Tree Pocket to City (Rocket)

Effective from 19 August 2019

Route descriptions

430 Fig Tree Pocket to City (cityxpress)
 servicing Fig Tree Pocket, Kenmore, Indooroopilly, Cultural Centre and City. Operates 7 days.

431 Kenmore South to City (Rocket)
 servicing Kenmore South, QUT Kelvin Grove Campus and City. Operates Monday to Friday peak hours only.

See inside panel for 446 route description.

Due to unforeseen circumstances, details on this timetable may change.



Download the MyTransLink app for the most relevant bus, train, ferry and tram information in the palm of your hand.



Visit translink.com.au or call 13 12 30



© The State of Queensland (Department of Transport and Main Roads) 2019
 Printed August 2019



Dedicated to a better Brisbane



Queensland
Government



Routes 430, 431, 446

Route map



Route 430

Servicing

Fig Tree Pocket
Kenmore
Indooroopilly
Cultural Centre
City

Route 446

Servicing

Fig Tree Pocket
Kenmore
QUT Kelvin
Grove Campus
City

Route 431

Servicing

Kenmore South
QUT Kelvin
Grove Campus
City

Key



- route 430
- route 431
- - - route 431 (am service)
- route 446
- - - zone boundary
- A** timing points
- busway station
- bus interchange
- train line & station
- school
- university/TAFE
- hospital
- shops
- park 'n' ride
- tourist attraction

Diagrammatic map - not to scale

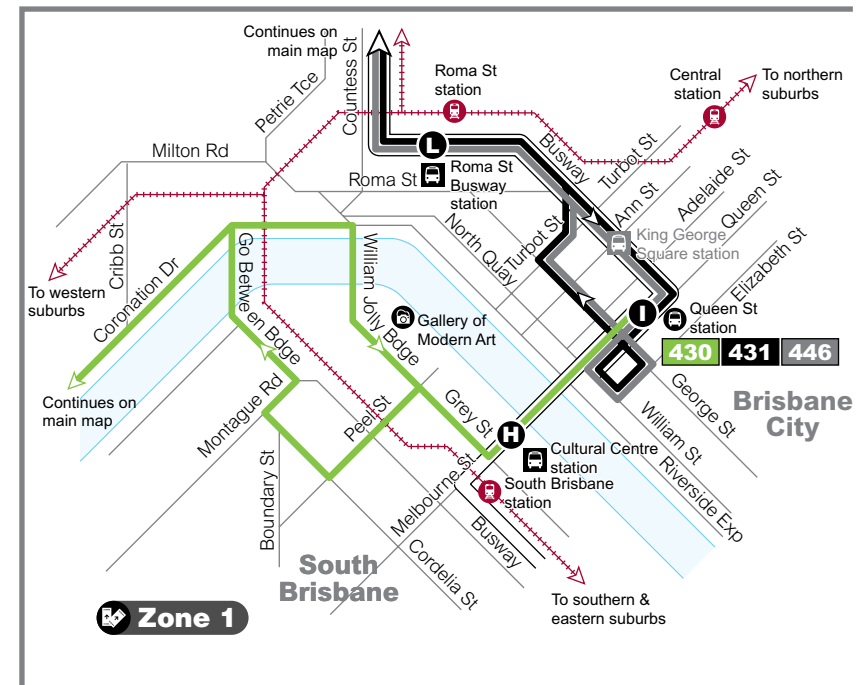
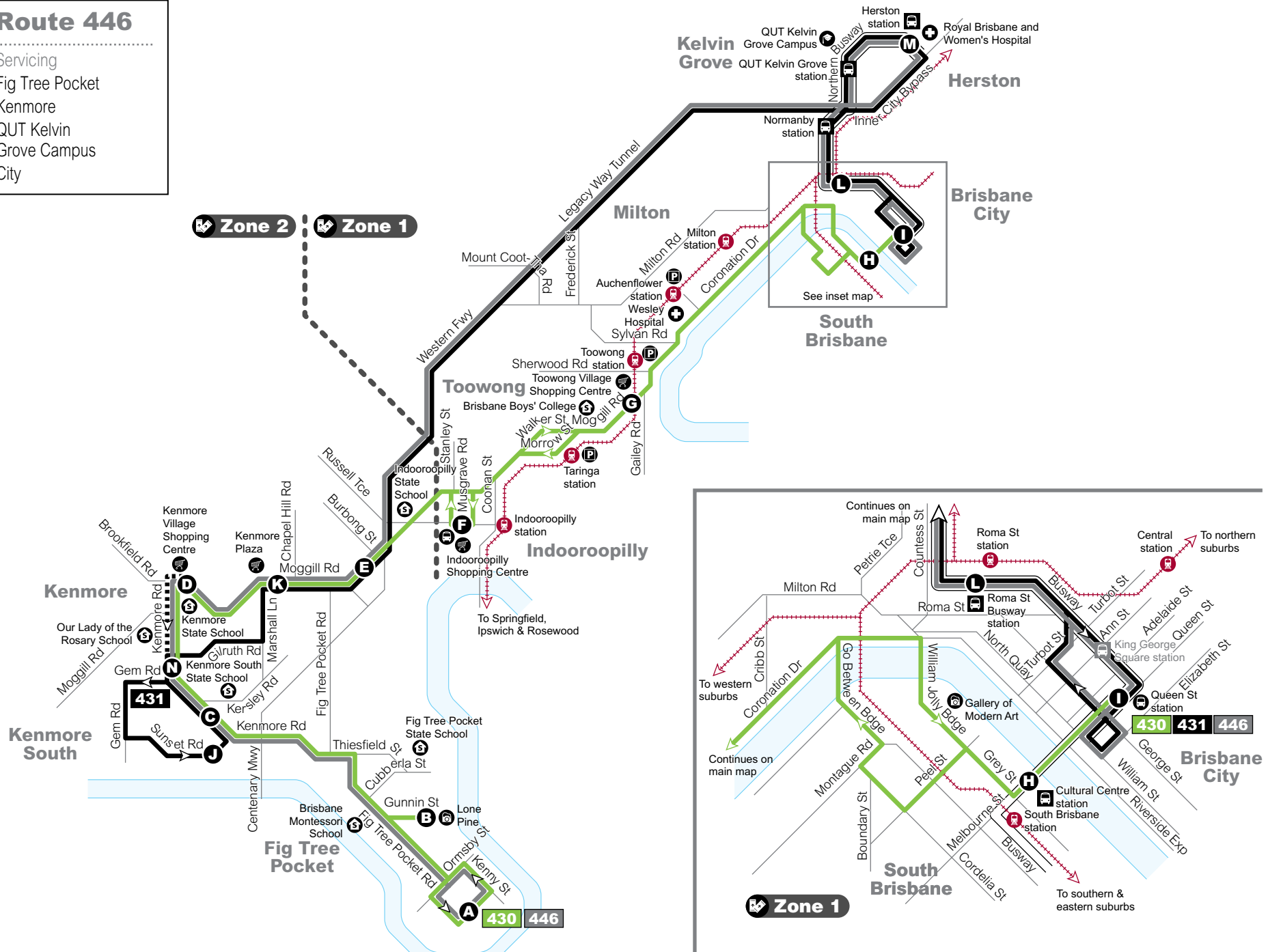




Fig Tree Pocket to City (cityxpress)

servicing Fig Tree Pocket, Kenmore, Indooroopilly, Cultural Centre and City

Monday to Friday

map ref	Route number	430	430	430	430	430	430	430	430	430	430	430	430	430	430	
		am	am	am	am	am	pm	pm	pm	pm	pm	pm	pm	pm	pm	
A	Mandalay	8.37	9.02	9.50	10.52	11.52	12.52	1.52	2.51	3.52	4.52	6.04	A6.33	A7.31	A8.34	A9.37
B	Lone Pine	-	-	9.55	10.57	11.57	12.57	1.57	2.57	3.57	4.57	6.09	-	-	-	-
C	Sunset Rd (Kenmore Rd)	8.45	9.10	10.01	11.03	12.03	1.03	2.03	3.05	4.05	5.03	6.15	6.40	7.37	8.40	9.43
D	Kenmore Central	8.50	9.15	10.06	11.08	12.08	1.08	2.08	3.11	4.10	5.08	6.20	6.45	7.42	8.44	9.47
E	Chapel Hill (Moggill Rd)	8.56	9.19	10.10	11.12	12.12	1.12	2.12	3.17	4.16	5.16	6.25	6.50	7.46	8.48	9.51
F	Indooroopilly Interchange B	9.04	9.27	10.16	11.18	12.18	1.18	2.18	3.24	4.22	5.22	6.31	6.56	7.51	8.52	9.55
G	Toowong (High St)	9.12	9.35	10.24	11.24	12.24	1.24	2.24	3.31	4.28	5.28	6.37	7.02	7.57	8.58	10.01
H	Cultural Centre station PL1	9.25	9.48	10.37	11.37	12.37	1.37	2.37	3.43	4.44	5.51	6.50	7.13	8.08	9.09	10.12
I	City, Queen St station	9.29	9.52	10.41	11.41	12.41	1.41	2.41	3.49	4.49	5.56	6.55	7.17	8.12	9.13	10.16

Saturday

map ref	Route number	430	430	430	430	430	430	430	430	430	430	430	430	430	430	
		am	am	am	am	pm	pm	pm	pm	pm	pm	pm	pm	pm	pm	
A	Mandalay	7.45	8.45	9.36	10.36	11.36	12.36	1.36	2.36	3.36	4.36	5.36	A6.30	A7.30	A8.30	A9.30
B	Lone Pine	-	-	9.40	10.40	11.40	12.41	1.41	2.41	3.41	4.41	5.41	-	-	-	-
C	Sunset Rd (Kenmore Rd)	7.51	8.51	9.46	10.46	11.46	12.48	1.48	2.48	3.48	4.48	5.48	6.36	7.36	8.36	9.36
D	Kenmore Central	7.55	8.55	9.51	10.51	11.51	12.53	1.53	2.53	3.53	4.53	5.53	6.40	7.41	8.40	9.40
E	Chapel Hill (Moggill Rd)	8.01	9.01	9.57	10.57	11.57	1.01	1.59	2.59	3.59	4.59	5.59	6.46	7.46	8.45	9.45
F	Indooroopilly Interchange B	8.04	9.04	10.01	11.01	12.01	1.05	2.03	3.03	4.03	5.03	6.03	6.49	7.50	8.49	9.49
G	Toowong (High St)	8.13	9.13	10.10	11.10	12.10	1.15	2.13	3.12	4.12	5.11	6.11	6.58	7.58	8.57	9.57
H	Cultural Centre station PL1	8.25	9.25	10.22	11.22	12.22	1.27	2.25	3.24	4.24	5.23	6.23	7.10	8.09	9.08	10.08
I	City, Queen St station	8.29	9.29	10.26	11.26	12.26	1.31	2.29	3.28	4.28	5.27	6.27	7.14	8.13	9.12	10.12

Sunday & public holidays*

map ref	Route number	430	430	430	430	430	430	430	430	430	430	430	430	430
		am	am	am	am	pm	pm	pm	pm	pm	pm	pm	pm	pm
A	Mandalay	8.30	9.30	10.30	11.30	12.30	1.30	2.30	3.30	4.30	5.30	A6.30	A7.30	A8.30
B	Lone Pine	-	-	10.35	11.35	12.35	1.35	2.35	3.35	4.35	5.35	-	-	-
C	Sunset Rd (Kenmore Rd)	8.36	9.36	10.40	11.40	12.40	1.40	2.40	3.40	4.40	5.40	6.36	7.36	8.36
D	Kenmore Central	8.40	9.40	10.44	11.44	12.44	1.44	2.44	3.44	4.44	5.44	6.40	7.40	8.40
E	Chapel Hill (Moggill Rd)	8.45	9.45	10.50	11.50	12.50	1.50	2.50	3.50	4.50	5.50	6.45	7.46	8.45
F	Indooroopilly Interchange B	8.49	9.49	10.54	11.54	12.54	1.54	2.54	3.54	4.54	5.54	6.49	7.50	8.50
G	Toowong (High St)	8.57	9.57	11.03	12.03	1.03	2.03	3.03	4.03	5.03	6.03	6.57	7.57	8.57
H	Cultural Centre station PL1	9.08	10.08	11.15	12.15	1.15	2.15	3.15	4.15	5.15	6.15	7.08	8.06	9.06
I	City, Queen St station	9.12	10.12	11.19	12.19	1.19	2.19	3.19	4.19	5.19	6.19	7.12	8.10	9.10



Kenmore South to City (Rocket)

servicing Kenmore South, QUT Kelvin Grove Campus and City

Monday to Friday

map ref	Route number	431	431	431
		am	am	am
D	Kenmore Central	6.29	7.03	7.38
J	Sunset Rd	6.35	7.11	7.47
K	Marshall Ln	6.45	7.22	7.57
E	Chapel Hill (Moggill Rd)	6.48	7.26	8.02
L	Roma St Busway station PL2	7.08	7.49	8.26
I	City, Queen St station	7.10	7.51	8.28

Please note

Route 431 observes all stops to Marshall Ln and then operates EXPRESS to City stopping only on the Inner Northern Busway.



City to Kenmore South (Rocket)

servicing City, QUT Kelvin Grove Campus and Kenmore South

Monday to Friday

map ref	Route number	431	431	431
		pm	pm	pm
I	City, Queen St station 2d	4.51	5.15	5.50
L	Roma St Busway station PL1	4.58	5.22	5.57
M	Herston station	5.03	5.27	6.02
E	Chapel Hill (Moggill Rd)	5.25	5.49	6.22
K	Marshall Ln	5.27	5.51	6.24
N	Kenmore (Kenmore Rd)	5.31	5.55	6.28
C	Kenmore Rd stop 42	5.39	6.03	6.35

Please note

Route 431 operates EXPRESS from City to Marshall Ln stopping only on the Inner Northern Busway and Chapel Hill and then observes all stops to Kenmore Rd at Rannoch St.

Explanations

- Bus does not travel via this location.

A Service observes all stops between Mandalay Terminus and Cubberla St, Sevenoaks.

* Public holidays - generally, a Sunday timetable will operate on most gazetted public holidays.

Please visit translink.com.au or call 13 12 30 for confirmation of public holiday timetables.



City to Fig Tree Pocket (cityxpress)

servicing City, Cultural Centre, Indooroopilly, Kenmore and Fig Tree Pocket

Monday to Friday

map ref	Route number	430	430	430	430	430	430	430	430	430	430	430	430	430
		am	am	am	am	pm	pm	pm	pm	pm	pm	pm	pm	pm
I	City, Queen St station 2c	8.45	9.45	10.45	11.45	12.45	1.45	2.45	3.30	6.45	7.50	8.55	9.55	10.55
H	Cultural Centre station PL2	8.46	9.46	10.46	11.46	12.46	1.46	2.46	3.31	6.46	7.51	8.56	9.56	10.56
G	Toowong (High St)	8.58	9.57	10.57	11.57	12.57	1.57	2.58	3.43	6.57	8.01	9.06	10.06	11.06
F	Indooroopilly Interchange A	9.06	10.04	11.04	12.04	1.04	2.04	3.07	3.55	7.04	8.08	9.13	10.13	11.13
E	Chapel Hill (Moggill Rd)	9.10	10.08	11.08	12.08	1.08	2.08	3.11	4.03	7.08	8.12	9.17	10.17	11.17
D	Kenmore Central (adj swimming pool)	9.16	10.14	11.14	12.14	1.14	2.14	3.17	4.09	7.12	8.16	9.21	10.21	11.21
C	Sunset Rd (Kenmore Rd)	9.20	10.18	11.18	12.18	1.18	2.18	3.25	4.13	C7.16	C8.20	C9.25	C10.25	C11.25
B	Lone Pine	9.26	10.26	11.26	12.26	1.26	2.26	3.33	4.21	-	-	-	-	-
A	Mandalay	9.30	10.30	11.30	12.30	1.30	2.30	3.37	4.25	7.26	8.28	9.33	10.33	11.33

Saturday

map ref	Route number	430	430	430	430	430	430	430	430	430	430	430	430	430	430
		am	am	am	am	pm	pm	pm	pm	pm	pm	pm	pm	pm	pm
I	City, Queen St station 2c	8.40	9.40	10.40	11.40	12.40	1.40	2.40	3.40	4.40	5.40	6.40	7.40	8.40	9.40
H	Cultural Centre station PL2	8.41	9.41	10.41	11.41	12.41	1.41	2.41	3.41	4.41	5.41	6.41	7.41	8.41	9.41
G	Toowong (High St)	8.51	9.51	10.51	11.53	12.53	1.53	2.53	3.53	4.53	5.53	6.53	7.53	8.51	9.51
F	Indooroopilly Interchange A	8.58	9.58	10.58	12.00	1.00	2.00	3.00	4.00	5.00	6.00	7.00	8.00	8.58	9.58
E	Chapel Hill (Moggill Rd)	9.03	10.03	11.03	12.06	1.06	2.06	3.06	4.06	5.06	6.06	7.06	8.04	9.02	10.02
D	Kenmore Central (adj swimming pool)	9.08	10.08	11.08	12.11	1.14	2.12	3.11	4.10	5.10	6.10	7.10	8.08	9.06	10.06
C	Sunset Rd (Kenmore Rd)	9.12	10.12	11.12	12.16	1.20	2.16	3.14	4.13	5.13	C6.13	C7.13	C8.11	C9.09	C10.09
B	Lone Pine	9.17	10.17	11.17	12.21	1.25	2.21	3.19	4.18	5.18	-	-	-	-	-
A	Mandalay	9.22	10.22	11.24	12.28	1.32	2.26	3.24	4.24	5.24	6.21	7.21	8.19	9.17	10.17

Sunday & public holidays*

map ref	Route number	430	430	430	430	430	430	430	430	430	430	430	430	430
		am	am	am	am	pm	pm	pm	pm	pm	pm	pm	pm	pm
I	City, Queen St station 2c	8.41	9.41	10.41	11.41	12.41	1.41	2.41	3.41	4.41	5.41	6.41	7.41	8.41
H	Cultural Centre station PL2	8.42	9.42	10.42	11.42	12.42	1.42	2.42	3.42	4.42	5.42	6.42	7.42	8.42
G	Toowong (High St)	8.52	9.53	10.53	11.53	12.53	1.53	2.53	3.53	4.53	5.53	6.53	7.53	8.53
F	Indooroopilly Interchange A	8.59	10.00	11.00	12.00	1.00	2.00	3.00	4.00	5.00	6.00	6.59	7.59	8.59
E	Chapel Hill (Moggill Rd)	9.02	10.05	11.05	12.05	1.05	2.05	3.05	4.05	5.05	6.05	7.03	8.03	9.03
D	Kenmore Central (adj swimming pool)	9.06	10.10	11.10	12.10	1.10	2.10	3.10	4.10	5.10	6.10	7.07	8.07	9.07
C	Sunset Rd (Kenmore Rd)	9.11	10.15	11.15	12.15	1.15	2.15	3.15	4.15	5.15	C6.15	C7.12	C8.12	C9.12
B	Lone Pine	9.15	10.21	11.21	12.21	1.21	2.20	3.20	4.20	5.20	-	-	-	-
A	Mandalay	9.19	10.26	11.26	12.26	1.26	2.24	3.24	4.24	5.24	6.21	7.18	8.18	9.18



Fig Tree Pocket to City (Rocket)

servicing Fig Tree Pocket, Kenmore, QUT Kelvin Grove Campus and City

Monday to Friday

map ref	Route number	446	446
		am	am
A	Mandalay	6.50	7.20
C	Sunset Rd (Kenmore Rd)	6.56	7.28
D	Kenmore Central	7.01	7.34
E	Chapel Hill (Moggill Rd)	7.10	7.43
L	Roma St Busway station PL2	7.32	8.08
I	City, Queen St station	7.34	8.10

Please note

Route 446 observes all cityxpress stops to Kenmore Central and then operates EXPRESS to City stopping only at Marshall Ln, Chapel Hill, Toowong Cemetery and on the Inner Northern Busway.



City to Fig Tree Pocket (Rocket)

servicing City, QUT Kelvin Grove Campus, Kenmore and Fig Tree Pocket

Monday to Friday

map ref	Route number	446	446
		pm	pm
I	City, Queen St station 2d	4.44	5.20
L	Roma St Busway station PL1	4.51	5.27
M	Herston station	4.56	5.32
E	Chapel Hill (Moggill Rd)	5.18	5.55
D	Kenmore Central (adj swimming pool)	5.23	6.00
C	Sunset Rd (Kenmore Rd)	5.27	6.04
A	Mandalay	5.36	6.14

Please note

Route 446 operates EXPRESS from City to Kenmore Central stopping only on the Inner Northern Busway, Chapel Hill and Marshall Ln and then observes all cityxpress stops to Mandalay.

Explanations

- Bus does not travel via this location.
- C Service observes all stops between Cubberla St, Sevenoaks and Mandalay Terminus.
- * Public holidays - generally, a Sunday timetable will operate on most gazetted public holidays. Please visit translink.com.au or call 13 12 30 for confirmation of public holiday timetables.