


Ticketing information

Ticket type	Where to buy tickets			
	Selected go card agents and on the TransLink website	TransLink bus operators [^]	Queensland Rail selected stations	TransLink fare machines
TransLink go card A smart card that stores value for travel on TransLink services.	✓	*	✓	~
TransLink single # One-way ticket to reach your destination (not return). Final transfers must be made within two hours of ticket issue.		✓	✓	✓

Proof of concession entitlement must be presented upon request by a driver or authorised person to travel on a concession fare. Please visit translink.com.au for more information about ticketing including where to buy a go card, or call TransLink on 13 12 30.

* – Top up an existing go card only. ^ – Excludes Transport for Brisbane.

~ – Top up an existing go card at all fare machines with adult go cards also available for purchase from selected fare machines at busway stations and bus interchanges.

– Further conditions apply for single tickets. Passengers travelling through 4 zones or more will have their final transfer time extended a further 90 minutes in addition to the two hours.

**Track your bus
in real-time with our
MyTransLink app.**



Also available for train, ferry and tram.

Timetable information

How to read this timetable


1. Use the route map to find the two timing points your stop is located between.
2. Find these points on the timetable. Your bus is scheduled to arrive between the times shown for these points. For example, if your bus stop is between timing points **A** and **B** on the map, then the bus is scheduled to arrive between the times listed for **A** and **B**.

Please note the times shown are approximate. We advise customers to be at their bus stop at least five minutes before the scheduled departure time.

Travel tips

1. Pre-plan your trip at **MyTransLink** app, translink.com.au or call 13 12 30.
2. Top up your go card or have the correct fare ready before boarding. If you have a concession card, have it ready to show the driver.
3. Read the number on the approaching bus to check if it is the one you want.
4. Raise your hand so the driver knows to stop.
5. On the bus find your seat quickly. If you need to stand, hold onto a handle.
6. Ring the bell to let the driver know to stop at the next stop for you to get off. Stay seated until the bus stops and touch off with your go card as you get off.
7. Wait for the bus to move away and check the road is clear before crossing the road.

Route description

- 402**  **University of Queensland to Toowong (loop)** servicing University of Queensland, St Lucia, Toowong and back to University of Queensland. Operates Monday to Friday only.



**412, N413
402**

412 St Lucia South and University of Queensland to City (BUZ)


N413 Fortitude Valley to St Lucia and University of Queensland (NightLink loop)

402 University of Queensland to Toowong (loop)

Effective from 19 August 2019

Route descriptions

412 St Lucia South and University of Queensland to City (BUZ) servicing St Lucia South, University of Queensland, Toowong, Milton and City. Operates 7 days.

N413  **Fortitude Valley to St Lucia and University of Queensland (NightLink loop)** servicing Fortitude Valley, City, Milton, Toowong, St Lucia, University of Queensland, St Lucia South and back to Fortitude Valley. Operates Saturday and Sunday only.

See inside panel for 402 route description.

Due to unforeseen circumstances, details on this timetable may change.



Download the MyTransLink app for the most relevant bus, train, ferry and tram information in the palm of your hand.



Visit translink.com.au or call 13 12 30



Monday to Friday

map ref	Route number	402	402	402	402	402	402	402	402	402	402	402	402	402	402	402	402	402	402	402	402	
		am	am	am	am	am	am	am	am	am	am	am	am	am	am	am	am	am	am	am	am	am
B	Uni of Qld Chancellors PI D	7.13	7.33	7.53	8.13	8.23	8.33	8.43	8.53	9.03	9.13	9.23	9.33	9.43	9.53	10.03	10.13	10.23	10.33	10.43	10.53	11.03
C	Toowong, Benson St	7.21	7.41	8.01	8.21	8.31	8.41	8.51	9.01	9.11	9.21	9.31	9.41	9.51	10.01	10.11	10.21	10.31	10.41	10.51	11.01	11.11
B	Uni of Qld Chancellors PI	7.29	7.49	8.09	8.29	8.39	8.49	8.59	9.09	9.19	9.29	9.39	9.49	9.59	10.09	10.19	10.29	10.39	10.49	10.59	11.09	11.19

Monday to Friday (cont...)

map ref	Route number	402	402	402	402	402	402	402	402	402	402	402	402	402	402	402	402	402	402	402	402	
		am	am	am	am	am	pm	pm	pm	pm	pm	pm	pm	pm	pm	pm	pm	pm	pm	pm	pm	pm
B	Uni of Qld Chancellors PI D	11.13	11.23	11.33	11.43	11.53	12.03	12.13	12.23	12.33	12.43	12.53	1.03	1.13	1.23	1.33	1.43	1.53	2.03	2.13	2.23	2.33
C	Toowong, Benson St	11.21	11.31	11.41	11.51	12.01	12.11	12.21	12.31	12.41	12.51	1.01	1.11	1.21	1.31	1.41	1.51	2.01	2.11	2.21	2.31	2.41
B	Uni of Qld Chancellors PI	11.29	11.39	11.49	11.59	12.09	12.19	12.29	12.39	12.49	12.59	1.09	1.19	1.29	1.39	1.49	1.59	2.09	2.19	2.29	2.39	2.49

Monday to Friday (cont...)

map ref	Route number	402	402	402	402	402	402	402	402	402	402	402	402	402	402	402	402	402	402	402	402	
		pm	pm	pm	pm	pm	pm	pm	pm	pm	pm	pm	pm	pm	pm	pm	pm	pm	pm	pm	pm	pm
B	Uni of Qld Chancellors PI D	2.43	2.53	3.03	3.13	3.23	3.33	3.43	3.53	4.03	4.13	4.23	4.33	4.43	4.53	5.03	5.13	5.23	5.33	5.43	5.53	6.03
C	Toowong, Benson St	2.51	3.01	3.11	3.21	3.31	3.41	3.51	4.01	4.11	4.21	4.31	4.41	4.51	5.01	5.11	5.21	5.31	5.41	5.51	6.01	6.11
B	Uni of Qld Chancellors PI	2.59	3.09	3.19	3.29	3.39	3.49	3.59	4.09	4.19	4.29	4.39	4.49	4.59	5.09	5.19	5.29	5.39	5.49	5.59	6.09	6.19

Monday to Friday (cont...)

map ref	Route number	402	402	402	402	402	402	402	402	402	402	402	402	402		
		pm	pm	pm	pm	pm	pm	pm	pm	pm	pm	pm	pm	pm		
B	Uni of Qld Chancellors PI D	6.13	6.23	6.33	6.43	6.53	7.03	7.13	7.23	7.33	7.43	7.53	8.03	8.13	8.23	8.33
C	Toowong, Benson St	6.21	6.31	6.41	6.51	7.01	7.11	7.21	7.31	7.41	7.51	8.01	8.11	8.21	8.31	8.41
B	Uni of Qld Chancellors PI	6.29	6.39	6.49	6.59	7.09	7.19	7.29	7.39	7.49	7.59	8.09	8.19	8.29	8.39	8.49

Please note

All Route 402 journeys operate during university semesters only.



Route

N413

Fortitude Valley to St Lucia and University of Queensland

(NightLink loop) servicing Fortitude Valley, City, Milton, Toowong, St Lucia, University of Queensland, St Lucia South and back to Fortitude Valley

Saturday & Sunday only

<small>map</small> <small>ref</small>	Route number	N413	N413	N413	N413	N413
		am	am	am	am	am
B	Uni of Qld Chancellors Pl E	1.19	2.19	3.19	4.19	5.19
C	Toowong, Benson St	1.27	2.27	3.27	4.27	5.27
D	Wesley Hospital, Coronation Dr	1.29	2.29	3.29	4.29	5.29
F	City, Adelaide St at City Hall stop 20	1.37	2.37	3.37	4.37	5.37
G	Brunswick St far side Wickham St stop 211	1.45	2.45	3.45	4.45	5.45



Route

N413

Fortitude Valley to St Lucia and University of Queensland

(NightLink loop) servicing Fortitude Valley, City, Toowong, St Lucia, University of Queensland and back to Fortitude Valley

Saturday & Sunday only

<small>map</small> <small>ref</small>	Route number	N413	N413	N413	N413	N413
		am	am	am	am	am
G	Brunswick St far side Wickham St stop 211	12.56	1.56	2.56	3.56	4.56
H	City, Casino George St stop 116	1.06	2.06	3.06	4.06	5.06
C	Toowong, Benson St	1.13	2.13	3.13	4.13	5.13
B	Uni of Qld Chancellors Pl E	1.19	2.19	3.19	4.19	5.19

Please note

Route N413 is a NightLink service that drops passengers anywhere along the route where it is safe to do so.
Service does not operate on public holidays.



Routes

412, N413, 402

Route map

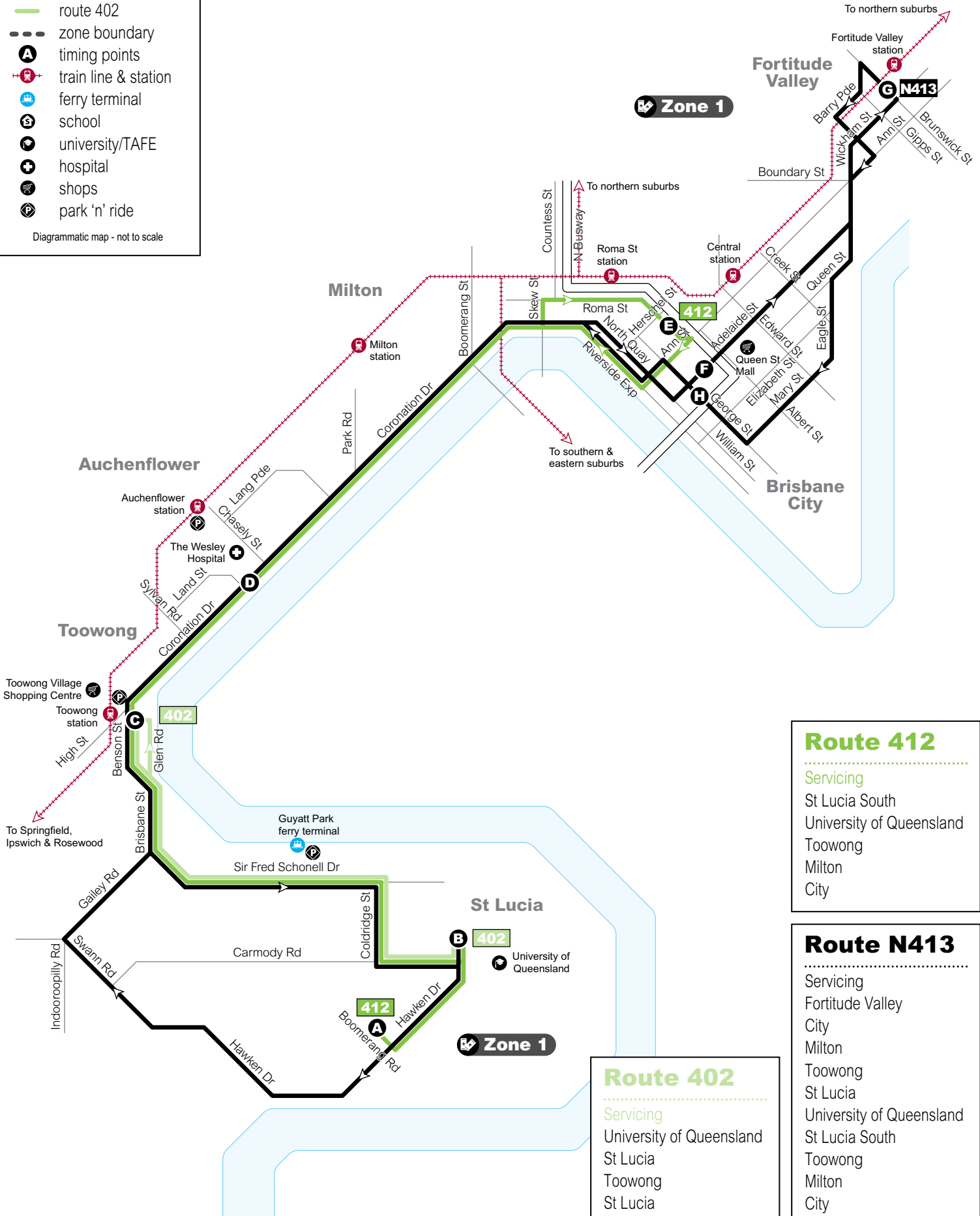


Key



- route 412
- route N413
- route 402
- zone boundary
- A timing points
- train line & station
- ferry terminal
- school
- university/TAFE
- hospital
- shops
- park 'n' ride

Diagrammatic map - not to scale



Route 412

- Servicing**
- St Lucia South
 - University of Queensland
 - Toowong
 - Milton
 - City

Route N413

- Servicing**
- Fortitude Valley
 - City
 - Milton
 - Toowong
 - St Lucia
 - University of Queensland
 - St Lucia South
 - Toowong
 - Milton
 - City
 - Fortitude Valley

Route 402

- Servicing**
- University of Queensland
 - St Lucia
 - Toowong
 - St Lucia
 - University of Queensland