


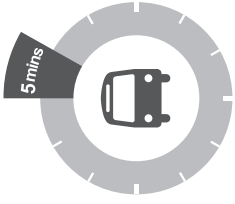
Ticketing information

Ticket type	Where to buy tickets
 TRANSLink go card A smart card that stores value for travel on TRANSLink services.	Selected go card agents and on the TRANSLink website ✓ TRANSLink bus operators ✓ Queensland Rail selected stations ✓ TRANSLink fare machines ~
TRANSLink single # One-way ticket to reach your destination (not return). Final transfers must be made within two hours of ticket issue.	✓ ✓ ✓

Proof of concession entitlement must be presented upon request by a driver or authorised person to travel on a concession fare. Please visit translink.com.au for more information about ticketing including where to buy a go card, or call TRANSLink on 13 12 30.

- * - Top up an existing go card only. ^ - Excludes Transport for Brisbane.
- ~ - Top up an existing go card at all fare machines with adult go cards also available for purchase from selected fare machines at busway stations and bus interchanges.
- # - Further conditions apply for single tickets. Passengers travelling through 4 zones or more will have their final transfer time extended a further 90 minutes in addition to the two hours.

Track your bus in real-time with our MyTRANSLink app.



Also available for train, ferry and tram.

Timetable information

How to read this timetable

- Use the route map to find the two timing points your stop is located between.
- Find these points on the timetable. Your bus is scheduled to arrive between the times shown for these points. For example, if your bus stop is between timing points **A** and **B** on the map, then the bus is scheduled to arrive between the times listed for **A** and **B**.

Please note the times shown are approximate. We advise customers to be at their bus stop at least five minutes before the scheduled departure time.

Travel tips

- Pre-plan your trip at **MyTRANSLink** app, translink.com.au or call **13 12 30**.
- Top up your go card or have the correct fare ready before boarding. If you have a concession card, have it ready to show the driver.
- Read the number on the approaching bus to check if it is the one you want.
- Raise your hand so the driver knows to stop.
- On the bus find your seat quickly. If you need to stand, hold onto a handle.
- Ring the bell to let the driver know to stop at the next stop for you to get off. Stay seated until the bus stops and touch off with your go card as you get off.
- Wait for the bus to move away and check the road is clear before crossing the road.

Route descriptions

382 The Gap (Settlement Rd) to City (Rocket)
 servicing The Gap, Ashgrove, Bardon, Paddington and City.
 Operates Monday to Friday only.

383 The Gap (Payne Rd) to City (Rocket)
 servicing The Gap, Ashgrove, Bardon, Paddington and City.
 Operates Monday to Friday only.

P384 The Gap to City (pre-paid fare city precincts)
 servicing The Gap, Ashgrove, Red Hill, Spring Hill and City.
 Operates Monday to Friday only.

TRANSLink

385, N385, 382, 383, P384,



385 The Gap to City (BUZ)
N385 The Gap to Fortitude Valley (NightLink)
382 The Gap (Settlement Rd) to City (Rocket)
383 The Gap (Payne Rd) to City (Rocket)
P384 The Gap to City (pre-paid fare city precincts)
 Effective from 19 August 2019

Route descriptions

385 The Gap to City (BUZ)
 servicing The Gap, Ashgrove, Bardon, Paddington, City and Cultural Centre.
 Operates 7 days.

N385 The Gap to Fortitude Valley (NightLink)
 servicing The Gap, Ashgrove, Bardon, Paddington, Cultural Centre, City and Fortitude Valley.
 Operates Saturday and Sundays.

See inside panel for **382, 383 and P384 route descriptions.**



Dedicated to a better Brisbane



Visit translink.com.au or call 13 12 30

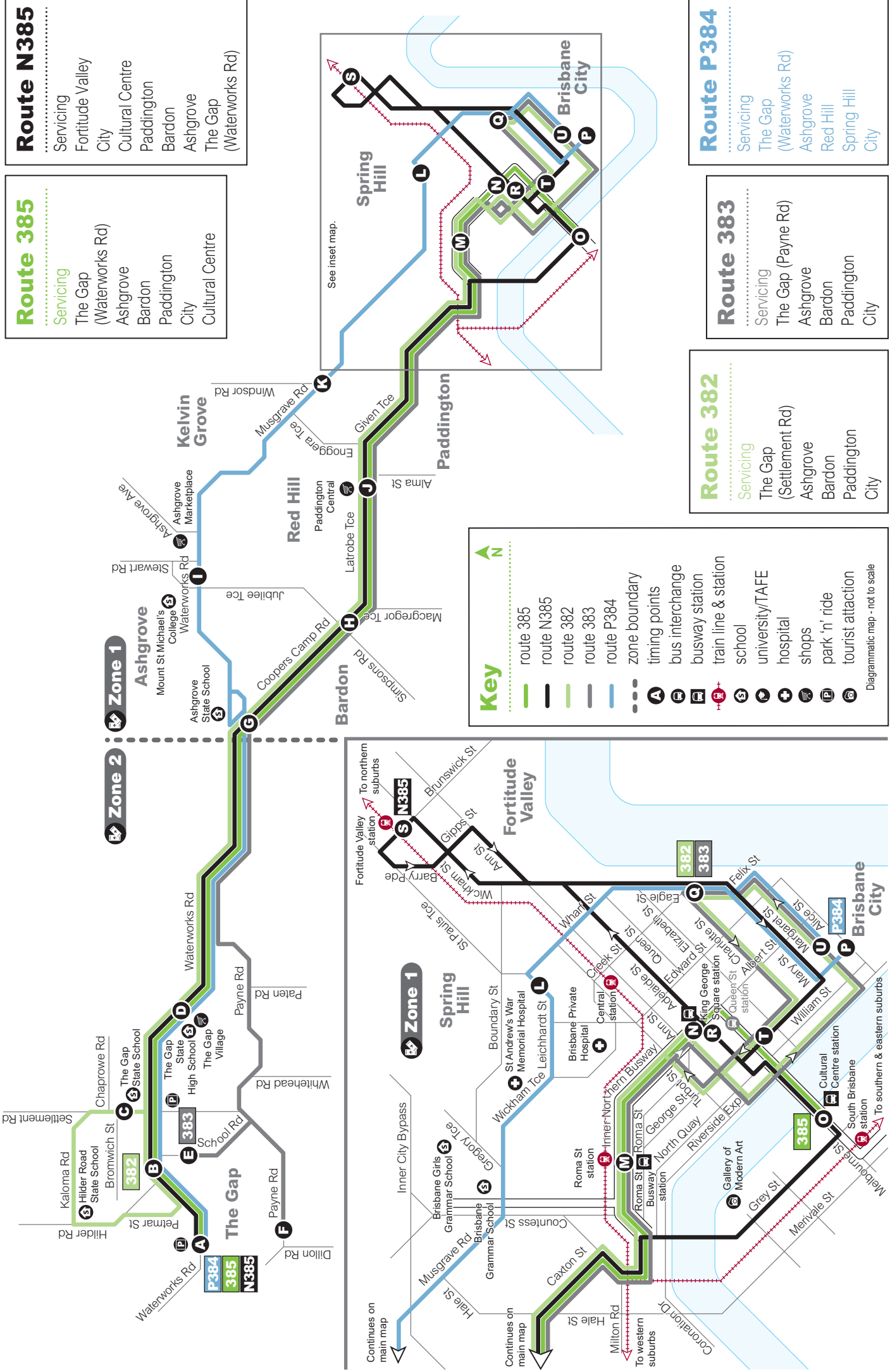



Due to unforeseen circumstances, details on this timetable may change.
 Download the MyTRANSLink app for the most relevant bus, train, ferry and tram information in the palm of your hand.



Routes 385, N385, 382, 383, P384

Route map



Route 385
 Servicing
 The Gap (Waterworks Rd)
 Ashgrove
 Bardon
 Paddington
 City
 Cultural Centre

Route N385
 Servicing
 Fortitude Valley
 City
 Cultural Centre
 Paddington
 Bardon
 Ashgrove
 The Gap (Waterworks Rd)

Route 382
 Servicing
 The Gap (Settlement Rd)
 Ashgrove
 Bardon
 Paddington
 City

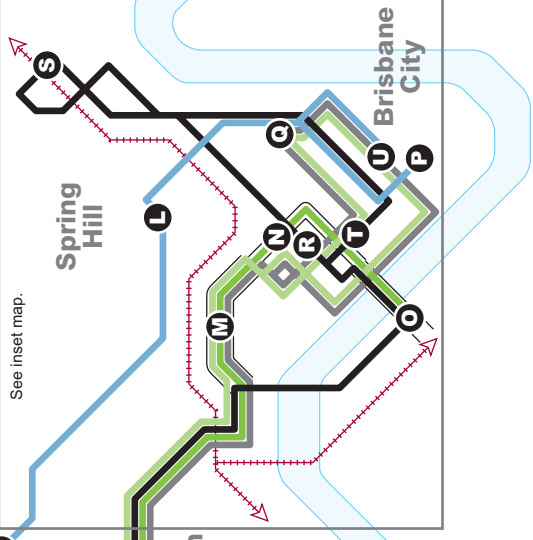
Route 383
 Servicing
 The Gap (Payne Rd)
 Ashgrove
 Bardon
 Paddington
 City

Route P384
 Servicing
 The Gap (Waterworks Rd)
 Ashgrove
 Red Hill
 Spring Hill
 City

Key

- route 385
- route N385
- route 382
- route 383
- route P384
- zone boundary
- timing points
- bus interchange
- busway station
- train line & station
- school
- university/TAFE
- hospital
- shops
- park 'n' ride
- tourist attraction

Diagrammatic map - not to scale



Monday to Friday (cont...)

map ref	Route number	385	385	385	385	385	385	385	385	385	385	385	385	385	385	385	385	385	385	
		pm	pm	pm	pm	pm	pm	pm	pm	pm	pm	pm	pm	pm	pm	pm	pm	pm	pm	pm
A	The Gap park 'n' ride	3.49	4.04	4.19	4.34	4.49	5.04	5.19	5.34	5.49	6.04	6.19	6.34	6.49	7.04	7.19	7.34	7.49	8.04	8.19
B	Hilder Rd	3.51	4.06	4.21	4.36	4.51	5.06	5.21	5.36	5.51	6.06	6.21	6.36	6.51	7.06	7.21	7.36	7.51	8.06	8.21
C	Settlement Rocket stop	-	-	-	-	-	-	-	-	-	-	-	-	-	-	-	-	-	-	-
D	The Gap Village	3.53	4.08	4.23	4.38	4.53	5.08	5.23	5.38	5.53	6.08	6.23	6.38	6.53	7.08	7.23	7.38	7.53	8.08	8.23
E	School Rd at Woongarra stop 44	-	-	-	-	-	-	-	-	-	-	-	-	-	-	-	-	-	-	-
F	Kays Rd	-	-	-	-	-	-	-	-	-	-	-	-	-	-	-	-	-	-	-
G	West Ashgrove	3.58	4.13	4.28	4.43	4.58	5.13	5.28	5.43	5.58	6.13	6.28	6.43	6.58	7.13	7.28	7.43	7.58	8.13	8.28
H	Bardon stop 15	4.02	4.17	4.32	4.47	5.02	5.17	5.32	5.47	6.02	6.16	6.31	6.46	7.01	7.16	7.31	7.46	8.01	8.16	8.31
I	Ashgrove Village	-	-	-	-	-	-	-	-	-	-	-	-	-	-	-	-	-	-	-
J	Paddington Central	4.07	4.22	4.37	4.52	5.07	5.22	5.37	5.52	6.07	6.20	6.35	6.50	7.05	7.20	7.35	7.49	8.04	8.19	8.34
K	Musgrave Rd at Windsor Rd	-	-	-	-	-	-	-	-	-	-	-	-	-	-	-	-	-	-	-
L	The Ridge	-	-	-	-	-	-	-	-	-	-	-	-	-	-	-	-	-	-	-
M	Roma St Busway station PL2	4.17	4.32	4.47	5.02	5.17	5.32	5.47	6.02	6.17	6.30	6.45	6.58	7.13	7.28	7.43	7.57	8.12	8.27	8.42
N	King George Square station 2A	4.19	4.34	4.49	5.04	5.19	5.34	5.49	6.04	6.19	6.32	6.47	7.00	7.14	7.29	7.44	7.58	8.13	8.28	8.43
O	Cultural Centre station PL2	4.23	4.38	4.53	5.08	5.23	5.38	5.53	6.08	6.23	6.36	6.51	7.04	7.17	7.32	7.47	8.01	8.16	8.31	8.46
P	City, George St app Alice St stop 123	-	-	-	-	-	-	-	-	-	-	-	-	-	-	-	-	-	-	-
Q	City, Eagle St app Charlotte St stop 155	-	-	-	-	-	-	-	-	-	-	-	-	-	-	-	-	-	-	-

Monday to Friday (cont...)

map ref	Route number	385	385	385	385	385	385	385	385	385	385	
		pm	pm	pm	pm	pm	pm	pm	pm	pm	pm	pm
A	The Gap park 'n' ride	8.34	8.49	9.04	9.19	9.34	9.49	10.04	10.19	10.34	10.49	11.04
B	Hilder Rd	8.36	8.51	9.06	9.21	9.36	9.51	10.06	10.21	10.36	10.51	11.06
C	Settlement Rocket stop	-	-	-	-	-	-	-	-	-	-	-
D	The Gap Village	8.38	8.53	9.08	9.23	9.38	9.53	10.08	10.23	10.38	10.53	11.08
E	School Rd at Woongarra stop 44	-	-	-	-	-	-	-	-	-	-	-
F	Kays Rd	-	-	-	-	-	-	-	-	-	-	-
G	West Ashgrove	8.43	8.58	9.13	9.28	9.43	9.58	10.13	10.28	10.43	10.58	11.13
H	Bardon stop 15	8.46	9.01	9.16	9.31	9.46	10.01	10.16	10.31	10.46	11.01	11.16
I	Ashgrove Village	-	-	-	-	-	-	-	-	-	-	-
J	Paddington Central	8.49	9.03	9.18	9.33	9.48	10.03	10.18	10.33	10.48	11.03	11.18
K	Musgrave Rd at Windsor Rd	-	-	-	-	-	-	-	-	-	-	-
L	The Ridge	-	-	-	-	-	-	-	-	-	-	-
M	Roma St Busway station PL2	8.57	9.11	9.26	9.41	9.56	10.11	10.26	10.41	10.56	11.11	11.26
N	King George Square station 2A	8.58	9.12	9.27	9.42	9.57	10.12	10.27	10.42	10.57	11.12	11.27
O	Cultural Centre station PL2	9.01	9.15	9.30	9.45	10.00	10.15	10.30	10.45	11.00	11.15	11.30
P	City, George St app Alice St stop 123	-	-	-	-	-	-	-	-	-	-	-
Q	City, Eagle St app Charlotte St stop 155	-	-	-	-	-	-	-	-	-	-	-

Please note

Route 385 is a BUZ service operating every 15 minutes or better, 7 days a week.

Explanations

- Bus does not travel via this location.



Routes 385, 382, 383, P384

City to The Gap

servicing Cultural Centre, City, Spring Hill, Paddington, Red Hill, Bardon, Ashgrove and The Gap

Monday to Friday (cont...)

map ref	Route number	385	P384	385	383	P384	382	385	P384	385	385	P384	385	385	385	385	385	385	385	
	Charlotte St app Market St stop 90	pm	pm	pm	pm	pm	pm	pm	pm	pm	pm	pm	pm	pm	pm	pm	pm	pm	pm	
U	Margaret St far side George St stop 94	-	5.35	-	5.35	-	5.45	-	6.05	-	-	6.20	-	-	-	-	-	-	-	
O	Cultural Centre station PL1	5.36	-	5.46	-	-	-	5.56	-	6.06	6.16	-	6.26	6.36	6.46	7.01	7.16	7.31	7.46	8.01
N	King George Square station 1C	5.39	-	5.49	-	-	-	5.59	-	6.09	6.19	-	6.29	6.39	6.49	7.04	7.19	7.34	7.49	8.04
M	Roma St Busway station PL1	5.41	-	5.51	5.45	-	5.56	6.01	-	6.11	6.21	-	6.31	6.41	6.51	7.06	7.21	7.36	7.51	8.06
L	The Ridge	-	5.44	-	-	5.59	-	-	6.13	-	-	6.28	-	-	-	-	-	-	-	-
K	Musgrave Rd at Windsor Rd	-	5.50	-	-	6.04	-	-	6.17	-	-	6.32	-	-	-	-	-	-	-	-
J	Paddington Central	C	-	C	-	-	-	C	-	6.18	6.28	-	6.38	6.48	6.58	7.13	7.27	7.41	7.56	8.11
I	Ashgrove Village	-	5.55	-	-	6.08	-	-	6.20	-	-	6.35	-	-	-	-	-	-	-	-
H	Bardon stop 15	-	-	-	6.01	-	6.08	-	-	6.22	6.32	-	6.42	6.52	7.02	7.17	7.30	7.44	7.59	8.14
G	West Ashgrove	5.55	6.00	6.05	6.06	6.11	6.12	6.15	6.23	6.26	6.36	6.38	6.45	6.55	7.05	7.20	7.33	7.47	8.02	8.17
F	Kays Rd	-	-	-	6.16	-	-	-	-	-	-	-	-	-	-	-	-	-	-	-
E	School Rd at Woongarra stop 44	-	-	-	6.19	-	-	-	-	-	-	-	-	-	-	-	-	-	-	-
D	The Gap Village	6.02	6.05	6.11	-	6.16	6.16	6.21	6.28	6.32	6.42	6.43	6.49	6.59	7.09	7.24	7.37	7.50	8.05	8.20
C	Settlement Rocket stop	-	-	-	-	-	6.20	-	-	-	-	-	-	-	-	-	-	-	-	-
B	Hilder Rd	6.10	6.09	6.17	-	6.20	6.30	6.27	6.32	6.36	6.46	6.47	6.53	7.03	7.13	7.28	7.41	7.54	8.09	8.24
A	The Gap park 'n' ride	6.15	6.14	6.21	-	6.25	-	6.31	6.37	6.39	6.49	6.52	6.56	7.06	7.16	7.31	7.44	7.57	8.12	8.27

Monday to Friday (cont...)

map ref	Route number	385	385	385	385	385	385	385	385	385	385	385	385	385	385	385	385
	Charlotte St app Market St stop 90	pm	pm	pm	pm	pm	pm	pm	pm	pm	pm	pm	pm	pm	pm	pm	am
U	Margaret St far side George St stop 94	-	-	-	-	-	-	-	-	-	-	-	-	-	-	-	-
O	Cultural Centre station PL1	8.16	8.31	8.46	9.01	9.16	9.31	9.46	10.01	10.16	10.31	10.46	11.01	11.16	11.31	11.46	F12.41
N	King George Square station 1C	8.19	8.34	8.49	9.04	9.19	9.34	9.49	10.04	10.19	10.34	10.49	11.04	11.19	11.34	11.49	F12.44
M	Roma St Busway station PL1	8.21	8.36	8.51	9.06	9.21	9.36	9.51	10.06	10.21	10.36	10.51	11.06	11.21	11.36	11.51	F12.46
L	The Ridge	-	-	-	-	-	-	-	-	-	-	-	-	-	-	-	-
K	Musgrave Rd at Windsor Rd	-	-	-	-	-	-	-	-	-	-	-	-	-	-	-	-
J	Paddington Central	8.26	8.41	8.56	9.11	9.26	9.41	9.56	10.11	10.26	10.41	10.56	11.11	11.26	11.41	11.56	F12.51
I	Ashgrove Village	-	-	-	-	-	-	-	-	-	-	-	-	-	-	-	-
H	Bardon stop 15	8.29	8.44	8.59	9.14	9.29	9.44	9.59	10.14	10.29	10.44	10.59	11.14	11.29	11.44	11.59	F12.54
G	West Ashgrove	8.32	8.47	9.02	9.17	9.32	9.47	10.02	10.17	10.32	10.47	11.02	11.17	11.32	11.47	12.02	F12.57
F	Kays Rd	-	-	-	-	-	-	-	-	-	-	-	-	-	-	-	-
E	School Rd at Woongarra stop 44	-	-	-	-	-	-	-	-	-	-	-	-	-	-	-	-
D	The Gap Village	8.35	8.50	9.05	9.20	9.35	9.50	10.05	10.20	10.35	10.50	11.05	11.20	11.35	11.50	12.05	F1.00
C	Settlement Rocket stop	-	-	-	-	-	-	-	-	-	-	-	-	-	-	-	-
B	Hilder Rd	8.39	8.54	9.09	9.24	9.39	9.54	10.09	10.24	10.39	10.54	11.09	11.24	11.39	11.54	12.09	F1.04
A	The Gap park 'n' ride	8.42	8.57	9.12	9.27	9.42	9.57	10.12	10.27	10.42	10.57	11.12	11.27	11.42	11.57	12.12	F1.07

Please note

Route 385 is a BUZ service operating every 15 minutes or better, 7 days a week.

Routes 382 and 383 are rocket services delivering you to your destination fast.

Route 382 operates EXPRESS from City to Bardon stopping only at Paddington and then observes all cityxpress stops to Waterworks Rd at Settlement Rd and then observes all stops to Waterworks Rd at Hilder Rd.

Route 383 operates EXPRESS from City to Bardon stopping only at Paddington and then observes all cityxpress stops to Waterworks Rd at Payne Rd and then observes all stops to School Rd except Payne Rd, Glenmore stop 32, Payne Rd, Whitehead stop 41 and Payne Rd, D'Agular stop 43.

Route P384 is a pre-paid fare city precincts service, no cash fares accepted. Route P384 operates EXPRESS from City to Waterworks Rd at Ashgrove stopping only at The Ridge and Red Hill Shops and then observes all cityxpress stops to The Gap park 'n' ride.

Explanations

- Bus does not travel via this location.

C Route 385 services departing Cultural Centre station between 4.06pm and 5.56pm will not observe Paddington and Paddington Central stops. Passengers for these stops will need to catch the Maroon Glider or route 375.

F Service operates on Friday night only.

