


## Ticketing information

Ticket type	Where to buy tickets			
	Selected go card agents and on the TransLink website	TransLink bus operators <sup>^</sup>	Queensland Rail selected stations	TransLink fare machines
<b>TransLink go card</b> A smart card that stores value for travel on TransLink services.	✓	*	✓	~
<b>TransLink single #</b> One-way ticket to reach your destination (not return). Final transfers must be made within two hours of ticket issue.		✓	✓	✓

Proof of concession entitlement must be presented upon request by a driver or authorised person to travel on a concession fare. Please visit [translink.com.au](http://translink.com.au) for more information about ticketing including where to buy a go card, or call TransLink on 13 12 30.

\* – Top up an existing go card only. ^ – Excludes Transport for Brisbane.

~ – Top up an existing go card at all fare machines with adult go cards also available for purchase from selected fare machines at busway stations and bus interchanges.

# – Further conditions apply for single tickets. Passengers travelling through 4 zones or more will have their final transfer time extended a further 90 minutes in addition to the two hours.

Track your bus  
in real-time with our  
MyTransLink app.



Also available for train, ferry and tram.

## Timetable information

### How to read this timetable

1. Use the route map to find the two timing points your stop is located between.
2. Find these points on the timetable. Your bus is scheduled to arrive between the times shown for these points. For example, if your bus stop is between timing points **A** and **B** on the map, then the bus is scheduled to arrive between the times listed for **A** and **B**.

Please note the times shown are approximate. We advise customers to be at their bus stop at least five minutes before the scheduled departure time.

### Travel tips

1. Pre-plan your trip at **MyTransLink** app, [translink.com.au](http://translink.com.au) or call 13 12 30.
2. Top up your go card or have the correct fare ready before boarding. If you have a concession card, have it ready to show the driver.
3. Read the number on the approaching bus to check if it is the one you want.
4. Raise your hand so the driver knows to stop.
5. On the bus find your seat quickly. If you need to stand, hold onto a handle.
6. Ring the bell to let the driver know to stop at the next stop for you to get off. Stay seated until the bus stops and touch off with your go card as you get off.
7. Wait for the bus to move away and check the road is clear before crossing the road.

## Route description

**P344** Carseldine to City (pre-paid fare city precincts) servicing Carseldine, Aspley, Chermshire West, Stafford Heights, Stafford, Kelvin Grove, Spring Hill and City. Operates Monday to Friday only.



**340, P341, P344**

**340** Carseldine to Woolloongabba (BUZ)

**P341** Taigum to City (pre-paid fare rocket)

**P344** Carseldine to City (pre-paid fare city precincts)

Effective from 19 August 2019

## Route descriptions

**340** Carseldine to Woolloongabba (BUZ) servicing Carseldine, Aspley, West Chermshire, Chermshire, Kedron, Lutwyche, Windsor, RBWH, Kelvin Grove, City and Woolloongabba. Operates 7 days.

**P341** Taigum to City (pre-paid fare rocket) servicing Taigum, Fitzgibbon, Carseldine, Aspley, Chermshire, RBWH, Spring Hill and City. Operates Monday to Friday only.

See inside panel for P344 route description.

Due to unforeseen circumstances, details on this timetable may change.



Download the MyTransLink app for the most relevant bus, train, ferry and tram information in the palm of your hand.



Visit [translink.com.au](http://translink.com.au) or call 13 12 30

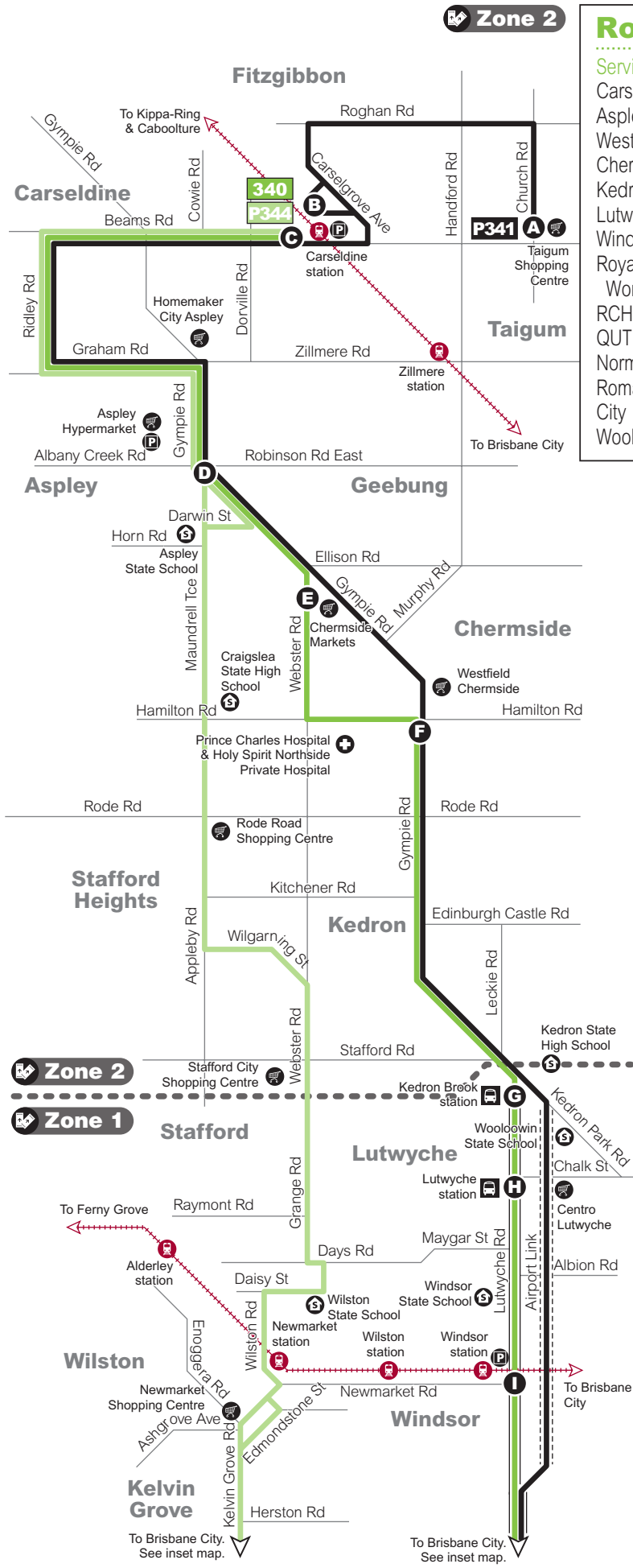




Routes

# 340, P341, P344

## Route map



**Route 340**

Servicing  
Carseldine  
Aspley  
West Chermerside  
Chermerside  
Kedron  
Lutwyche  
Windsor  
Royal Brisbane & Women's Hospital  
RCH Herston  
QUT Kelvin Grove  
Normanby  
Roma St  
City  
Woolloongabba

**Route P341**

Servicing  
Taigum  
Fitzgibbon  
Carseldine  
Aspley  
Chermerside  
Royal Brisbane & Women's Hospital  
Spring Hill  
City

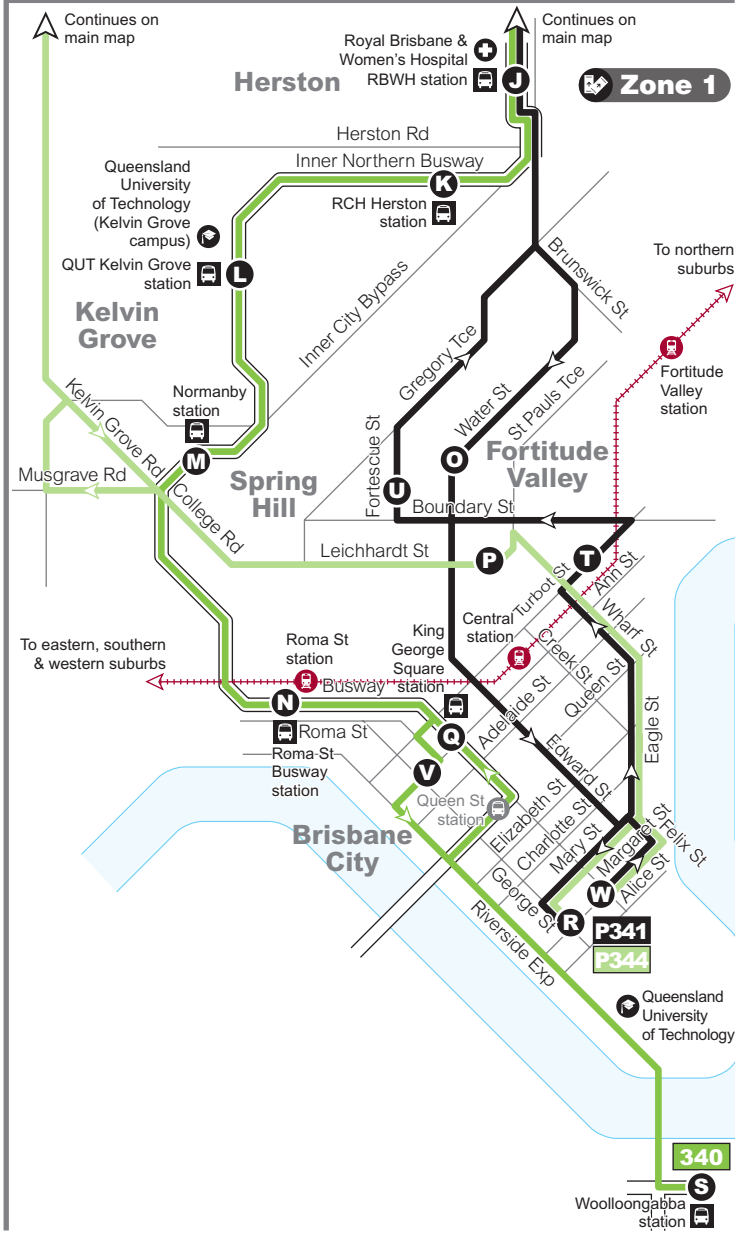
**Route P344**

Servicing  
Carseldine  
Aspley  
Chermerside West  
Stafford Heights  
Stafford  
Kelvin Grove  
Spring Hill  
City

**Key**

- route 340
- route P341
- route P344
- zone boundary
- timing points
- busway station
- bus interchange
- train line & station
- school
- university/TAFE
- hospital
- shops
- park 'n' ride

Diagrammatic map - not to scale





# Routes 340, P341, P344

## Taigum and Carseldine to City and Woolloongabba servicing Taigum, Fitzgibbon, Carseldine, Aspley, West Chermerside, Chermerside, Stafford Heights, Stafford, Kedron, Lutwyche, Windsor, RBWH, Kelvin Grove, Spring Hill, City and Woolloongabba

### Monday to Friday

map ref	Route number	340	340	340	340	340	P344	340	340	P341	P344	340	340	P341	340	P344	P341	340	340	P341	340	P344	
A	Taigum Shopping Centre	am	am	am	am	am	am	am	am	am	am	am	am	am	am	am	am	am	am	am	am	am	am
B	Carseldine station East 1	-	-	-	-	-	-	-	-	6.36	-	-	-	6.51	-	-	7.06	-	-	7.21	-	-	-
C	Carseldine station	5.17	5.47	6.02	6.12	6.22	6.23	6.32	6.42	-	6.52	6.52	7.02	-	7.12	7.12	-	7.22	7.32	-	7.42	7.43	-
D	Aspley	5.29	5.59	6.14	6.24	6.34	6.34	6.44	6.54	7.01	7.03	7.04	7.15	7.18	7.26	7.26	7.35	7.36	7.46	7.50	7.56	7.58	-
E	Chermerside Markets	5.33	6.03	6.18	6.28	6.38	-	6.48	6.58	-	-	7.09	7.20	-	7.31	-	-	7.41	7.51	-	8.01	-	-
F	Chermerside (Gympie Rd)	5.38	6.08	6.23	6.33	6.43	-	6.53	7.03	7.12	-	7.14	7.27	7.31	7.40	-	7.47	7.52	8.02	8.02	8.12	-	-
G	Kedron Brook station PL1	5.49	6.19	6.34	6.44	6.54	-	7.05	7.15	-	-	7.29	7.42	-	7.55	-	-	8.07	8.17	-	8.27	-	-
H	Lutwyche station PL1	5.50	6.20	6.35	6.45	6.55	-	7.06	7.16	-	-	7.30	7.43	-	7.56	-	-	8.08	8.18	-	8.28	-	-
I	Windsor station	5.53	6.23	6.38	6.48	6.58	-	7.10	7.20	-	-	7.35	7.49	-	8.02	-	-	8.14	8.24	-	8.34	-	-
J	RBWH station PL1	5.57	6.27	6.42	6.52	7.02	-	7.14	7.24	7.26	-	7.40	7.54	7.53	8.07	-	8.09	8.19	8.29	8.24	8.39	-	-
K	RCH Herston station PL1	5.58	6.28	6.43	6.53	7.03	-	7.15	7.25	-	-	7.41	7.55	-	8.08	-	-	8.20	8.30	-	8.40	-	-
L	QUT Kelvin Grove station PL1	6.00	6.30	6.45	6.55	7.05	-	7.17	7.27	-	-	7.43	7.57	-	8.10	-	-	8.22	8.32	-	8.42	-	-
N	Roma St Busway station PL2	6.04	6.34	6.49	6.59	7.09	-	7.22	7.32	-	-	7.48	8.02	-	8.15	-	-	8.27	8.37	-	8.47	-	-
O	Spring Hill (Water St)	-	-	-	-	-	-	-	-	7.33	-	-	-	8.00	-	-	8.15	-	-	8.30	-	-	-
P	The Ridge, Leichhardt St stop 165	-	-	-	-	-	7.12	-	-	-	7.50	-	-	-	-	8.17	-	-	-	-	-	-	8.44
V	City, Ann St at City Hall stop 11	6.05	6.35	6.50	7.00	7.10	-	7.24	7.34	-	-	7.50	8.04	-	8.17	-	-	8.29	8.39	-	8.49	-	-
R	City, George St app Alice St stop 123	-	-	-	-	-	7.24	-	-	7.45	8.04	-	-	8.13	-	8.34	8.32	-	-	8.47	-	8.58	-
S	Woolloongabba station PL2	6.14	6.44	6.59	7.09	7.19	-	7.34	7.44	-	-	8.00	8.14	-	8.27	-	-	8.40	8.50	-	9.00	-	-

### Monday to Friday (cont...)

map ref	Route number	P341	340	340	340	P344	340	340	340	340	340	340	340	340	340	340	340	340	340	340	340	340	340
A	Taigum Shopping Centre	am	am	am	am	am	am	am	am	am	am	am	am	am	am	am	am	am	am	am	am	am	am
B	Carseldine station East 1	7.36	-	-	-	-	-	-	-	-	-	-	-	-	-	-	-	-	-	-	-	-	-
C	Carseldine station	7.46	-	-	-	-	-	-	-	-	-	-	-	-	-	-	-	-	-	-	-	-	-
D	Aspley	-	7.52	8.02	8.12	8.25	8.27	8.42	8.57	9.12	9.27	9.42	9.57	10.12	10.27	10.42	10.57	11.12	11.27	11.42	11.57	12.12	-
E	Chermerside Markets	8.06	8.06	8.16	8.25	8.38	8.40	8.55	9.10	9.25	9.40	9.55	10.10	10.25	10.40	10.55	11.10	11.25	11.40	11.55	12.10	12.25	-
F	Chermerside (Gympie Rd)	-	8.11	8.21	8.30	-	8.45	9.00	9.15	9.30	9.45	10.00	10.15	10.30	10.45	11.00	11.15	11.30	11.45	12.00	12.15	12.30	-
G	Kedron Brook station PL1	8.17	8.20	8.30	8.37	-	8.52	9.07	9.22	9.37	9.52	10.07	10.22	10.37	10.52	11.07	11.22	11.37	11.52	12.07	12.22	12.37	-
H	Lutwyche station PL1	-	8.35	8.45	8.47	-	9.02	9.17	9.32	9.47	10.02	10.17	10.32	10.47	11.02	11.17	11.32	11.47	12.02	12.17	12.32	12.47	-
I	Windsor station	-	8.36	8.46	8.48	-	9.03	9.18	9.33	9.48	10.03	10.18	10.33	10.48	11.03	11.18	11.33	11.48	12.03	12.18	12.33	12.48	-
J	RBWH station PL1	-	8.40	8.50	8.51	-	9.06	9.21	9.36	9.51	10.06	10.21	10.36	10.51	11.06	11.21	11.36	11.51	12.06	12.21	12.36	12.51	-
K	RCH Herston station PL1	8.37	8.44	8.54	8.55	-	9.10	9.25	9.40	9.55	10.10	10.25	10.40	10.55	11.10	11.25	11.40	11.55	12.10	12.25	12.40	12.55	-
L	QUT Kelvin Grove station PL1	-	8.45	8.55	8.56	-	9.11	9.26	9.41	9.56	10.11	10.26	10.41	10.56	11.11	11.26	11.41	11.56	12.11	12.26	12.41	12.56	-
N	Roma St Busway station PL2	-	8.47	8.57	8.58	-	9.13	9.28	9.43	9.58	10.13	10.28	10.43	10.58	11.13	11.28	11.43	11.58	12.13	12.28	12.43	12.58	-
O	Spring Hill (Water St)	-	8.52	9.02	9.02	-	9.17	9.32	9.47	10.02	10.17	10.32	10.47	11.02	11.17	11.32	11.47	12.02	12.17	12.32	12.47	1.02	-
P	The Ridge, Leichhardt St stop 165	8.42	-	-	-	-	-	-	-	-	-	-	-	-	-	-	-	-	-	-	-	-	-
V	City, Ann St at City Hall stop 11	-	8.54	9.04	9.04	-	9.19	9.34	9.49	10.04	10.19	10.34	10.49	11.04	11.19	11.34	11.49	12.04	12.19	12.34	12.49	1.04	-
R	City, George St app Alice St stop 123	8.58	-	-	-	9.29	-	-	-	-	-	-	-	-	-	-	-	-	-	-	-	-	-
S	Woolloongabba station PL2	-	9.04	9.14	9.13	-	9.28	9.43	9.58	10.13	10.28	10.43	10.58	11.13	11.28	11.43	11.58	12.13	12.28	12.43	12.58	1.13	-

### Please note

Route 340 is a BUZ service operating every 15 minutes or better, 7 days a week.

Route P341 is a pre-paid fare rocket service and route P344 is a pre-paid fare city precincts service, no cash fares accepted on either service.

Route P341 observes all stops until Carseldine station and then all cityxpress stops to Gympie Rd at Chermerside stop 37/38 and then operates EXPRESS to City stopping only at RBWH, Water St stop 186 and Upper Edward St stop 140.

Route P344 observes all cityxpress stops to Webster Rd at Stafford and then operates EXPRESS to City stopping only at Grange, Kelvin Grove stop 6, Normanby, Leichardt St stop 165 and Wharf St stop 166.

### Explanations

- Bus does not travel via this location.



### Bus connections

For connections to the Cultural Centre, transfer to the following high frequency bus routes at Roma St Busway station PL2: Maroon Glider, 66, 111 (BUZ), 222 (BUZ), 330 (BUZ), 333 (BUZ), 345 (BUZ), 385 (BUZ) and 444 (BUZ).

# Carseldine to Woolloongabba

servicing Carseldine, Aspley, West Chermshire, Chermshire, Kedron, Lutwyche, Windsor, RBWH, Kelvin Grove, City and Woolloongabba

## Monday to Friday (cont...)

map ref	Route number	340	340	340	340	340	340	340	340	340	340	340	340	340	340	340	340	340	340	340		
		pm	pm	pm	pm	pm	pm	pm	pm	pm	pm	pm	pm	pm	pm	pm	pm	pm	pm	pm	pm	
A	Taigum Shopping Centre	-	-	-	-	-	-	-	-	-	-	-	-	-	-	-	-	-	-	-	-	
B	Carseldine station East 1	-	-	-	-	-	-	-	-	-	-	-	-	-	-	-	-	-	-	-	-	
C	Carseldine station	12.27	12.42	12.57	1.12	1.27	1.42	1.57	2.12	2.27	2.42	2.57	3.12	3.27	3.42	3.57	4.12	4.27	4.42	4.57	5.12	5.27
D	Aspley	12.40	12.55	1.10	1.25	1.40	1.55	2.10	2.25	2.40	2.55	3.10	3.26	3.41	3.56	4.11	4.26	4.41	4.56	5.11	5.26	5.41
E	Chermshire Markets	12.45	1.00	1.15	1.30	1.45	2.00	2.15	2.30	2.45	3.00	3.15	3.35	3.50	4.05	4.20	4.31	4.46	5.01	5.17	5.31	5.46
F	Chermshire (Gympie Rd)	12.52	1.07	1.22	1.37	1.52	2.07	2.22	2.37	2.52	3.07	3.22	3.40	3.55	4.10	4.25	4.36	4.51	5.06	5.22	5.36	5.51
G	Kedron Brook station PL1	1.02	1.17	1.32	1.47	2.02	2.17	2.32	2.47	3.02	3.17	3.32	3.50	4.05	4.20	4.35	4.46	5.01	5.16	5.32	5.47	6.02
H	Lutwyche station PL1	1.03	1.18	1.33	1.48	2.03	2.18	2.33	2.48	3.03	3.18	3.33	3.51	4.06	4.21	4.36	4.47	5.02	5.17	5.33	5.48	6.03
I	Windsor station	1.06	1.21	1.36	1.51	2.06	2.21	2.36	2.51	3.06	3.21	3.37	3.55	4.10	4.25	4.40	4.51	5.06	5.21	5.37	5.51	6.06
J	RBWH station PL1	1.10	1.25	1.40	1.55	2.10	2.25	2.40	2.55	3.10	3.25	3.41	3.59	4.14	4.29	4.44	4.55	5.10	5.25	5.41	5.54	6.09
K	RCH Herston station PL1	1.11	1.26	1.41	1.56	2.11	2.26	2.41	2.56	3.11	3.26	3.43	4.01	4.16	4.31	4.46	4.57	5.12	5.27	5.43	5.55	6.10
L	QUT Kelvin Grove station PL1	1.13	1.28	1.43	1.58	2.13	2.28	2.43	2.58	3.13	3.28	3.45	4.03	4.18	4.33	4.48	4.59	5.14	5.29	5.45	5.58	6.13
N	Roma St Busway station PL2	1.17	1.32	1.47	2.02	2.17	2.32	2.47	3.02	3.17	3.32	3.51	4.09	4.24	4.39	4.54	5.05	5.20	5.35	5.51	6.03	6.18
O	Spring Hill (Water St)	-	-	-	-	-	-	-	-	-	-	-	-	-	-	-	-	-	-	-	-	-
P	The Ridge, Leichhardt St stop 165	-	-	-	-	-	-	-	-	-	-	-	-	-	-	-	-	-	-	-	-	-
V	City, Ann St at City Hall stop 11	1.19	1.34	1.49	2.04	2.19	2.34	2.49	3.04	3.19	3.34	3.53	4.11	4.26	4.41	4.56	5.07	5.22	5.37	5.53	6.05	6.20
R	City, George St app Alice St stop 123	-	-	-	-	-	-	-	-	-	-	-	-	-	-	-	-	-	-	-	-	-
S	Woolloongabba station PL2	1.28	1.43	1.58	2.13	2.28	2.43	2.58	3.13	3.28	3.43	4.02	4.20	4.35	4.50	5.05	5.19	5.34	5.49	6.02	6.14	6.29

## Monday to Friday (cont...)

map ref	Route number	340	340	340	340	340	340	340	340	340	340	340	340	340	340	340	340	340	340	340	
		pm	pm	pm	pm	pm	pm	pm	pm	pm	pm	pm	pm	pm	pm	pm	pm	pm	pm	pm	pm
A	Taigum Shopping Centre	-	-	-	-	-	-	-	-	-	-	-	-	-	-	-	-	-	-	-	-
B	Carseldine station East 1	-	-	-	-	-	-	-	-	-	-	-	-	-	-	-	-	-	-	-	-
C	Carseldine station	5.42	5.57	6.12	6.27	6.42	6.57	7.12	7.27	7.42	7.57	8.12	8.27	8.42	8.57	9.12	9.27	9.42	9.57	10.12	10.27
D	Aspley	5.56	6.10	6.24	6.39	6.54	7.09	7.24	7.39	7.54	8.09	8.24	8.39	8.54	9.07	9.22	9.37	9.52	10.07	10.22	10.37
E	Chermshire Markets	6.01	6.15	6.28	6.43	6.58	7.13	7.28	7.43	7.58	8.13	8.28	8.43	8.58	9.10	9.25	9.40	9.55	10.10	10.25	10.40
F	Chermshire (Gympie Rd)	6.06	6.20	6.32	6.47	7.02	7.17	7.32	7.47	8.02	8.17	8.32	8.47	9.02	9.13	9.28	9.43	9.58	10.13	10.28	10.43
G	Kedron Brook station PL1	6.17	6.30	6.41	6.56	7.11	7.26	7.41	7.56	8.11	8.26	8.41	8.56	9.11	9.22	9.37	9.52	10.07	10.22	10.37	10.52
H	Lutwyche station PL1	6.18	6.31	6.42	6.57	7.12	7.27	7.42	7.57	8.12	8.27	8.42	8.57	9.12	9.23	9.38	9.53	10.08	10.23	10.38	10.53
I	Windsor station	6.21	6.34	6.45	7.00	7.15	7.30	7.45	8.00	8.15	8.30	8.45	9.00	9.15	9.26	9.41	9.56	10.11	10.26	10.41	10.56
J	RBWH station PL1	6.24	6.37	6.48	7.03	7.18	7.33	7.48	8.03	8.18	8.33	8.48	9.03	9.18	9.29	9.44	9.59	10.14	10.29	10.44	10.59
K	RCH Herston station PL1	6.25	6.38	6.49	7.04	7.19	7.34	7.49	8.04	8.19	8.34	8.49	9.04	9.19	9.30	9.45	10.00	10.15	10.30	10.45	11.00
L	QUT Kelvin Grove station PL1	6.28	6.40	6.51	7.06	7.21	7.36	7.51	8.06	8.21	8.36	8.51	9.06	9.21	9.32	9.47	10.02	10.17	10.32	10.47	11.02
N	Roma St Busway station PL2	6.33	6.45	6.55	7.10	7.25	7.40	7.55	8.10	8.25	8.40	8.55	9.10	9.25	9.36	9.51	10.06	10.21	10.36	10.51	11.06
O	Spring Hill (Water St)	-	-	-	-	-	-	-	-	-	-	-	-	-	-	-	-	-	-	-	-
P	The Ridge, Leichhardt St stop 165	-	-	-	-	-	-	-	-	-	-	-	-	-	-	-	-	-	-	-	-
V	City, Ann St at City Hall stop 11	6.35	6.46	6.56	7.11	7.26	7.41	7.56	8.11	8.26	8.41	8.56	9.11	9.26	9.37	9.52	10.07	10.22	10.37	10.52	11.07
R	City, George St app Alice St stop 123	-	-	-	-	-	-	-	-	-	-	-	-	-	-	-	-	-	-	-	-
S	Woolloongabba station PL2	6.44	6.55	7.05	7.20	7.35	7.50	8.05	8.20	8.35	8.50	9.05	9.20	9.35	9.46	10.01	10.16	10.31	10.46	11.01	11.16

### Please note

Route 340 is a BUZ service operating every 15 minutes or better, 7 days a week.

### Explanations

- Bus does not travel via this location.

### Bus connections

For connections to the Cultural Centre, transfer to the following high frequency bus routes at Roma St Busway station PL2: Maroon Glider, 66, 111 (BUZ), 222 (BUZ), 330 (BUZ), 333 (BUZ), 345 (BUZ), 385 (BUZ) and 444 (BUZ).

# Carseldine to Woolloongabba

servicing Carseldine, Aspley, West Chermshire, Chermshire, Kedron, Lutwyche, Windsor, RBWH, Kelvin Grove, City and Woolloongabba

## Saturday, Sunday & public holidays\*

map ref	Route number	340	340	340	340	340	340	340	340	340	340	340	340	340	340	340	340	340	340	340	340	
		am	am	am	am	am	am	am	am	am	am	am	am	am	am	am	am	am	am	am	am	am
C	Carseldine station	6.06	6.21	6.36	6.51	7.06	7.21	7.36	7.51	8.06	8.21	8.36	8.51	9.06	9.21	9.36	9.51	10.06	10.21	10.36	10.51	11.06
D	Aspley	6.17	6.32	6.47	7.02	7.17	7.32	7.47	8.03	8.18	8.33	8.49	9.04	9.19	9.34	9.49	10.04	10.19	10.34	10.49	11.04	11.19
E	Chermshire Markets	6.20	6.35	6.50	7.05	7.20	7.35	7.50	8.07	8.22	8.37	8.54	9.09	9.24	9.39	9.54	10.09	10.24	10.39	10.54	11.09	11.24
F	Chermshire (Gympie Rd)	6.24	6.39	6.54	7.09	7.24	7.39	7.54	8.11	8.26	8.41	8.59	9.14	9.29	9.44	9.59	10.14	10.29	10.44	10.59	11.14	11.29
G	Kedron Brook station PL1	6.31	6.46	7.01	7.16	7.31	7.46	8.01	8.20	8.35	8.50	9.08	9.23	9.38	9.53	10.08	10.23	10.38	10.53	11.08	11.23	11.38
H	Lutwyche station PL1	6.32	6.47	7.02	7.17	7.32	7.47	8.02	8.21	8.36	8.51	9.09	9.24	9.39	9.54	10.09	10.24	10.39	10.54	11.09	11.24	11.39
I	Windsor station	6.35	6.50	7.05	7.20	7.35	7.50	8.05	8.24	8.39	8.54	9.12	9.27	9.42	9.57	10.12	10.27	10.42	10.57	11.12	11.27	11.42
J	RBWH station PL1	6.38	6.53	7.08	7.23	7.38	7.53	8.08	8.28	8.43	8.58	9.16	9.31	9.46	10.01	10.16	10.31	10.46	11.01	11.16	11.31	11.46
K	RCH Herston station PL1	6.39	6.54	7.09	7.24	7.39	7.54	8.09	8.29	8.44	8.59	9.17	9.32	9.47	10.02	10.17	10.32	10.47	11.02	11.17	11.32	11.47
L	QUT Kelvin Grove station PL1	6.40	6.55	7.10	7.25	7.40	7.55	8.10	8.30	8.45	9.00	9.18	9.33	9.48	10.03	10.18	10.33	10.48	11.03	11.18	11.33	11.48
N	Roma St Busway station PL2	6.44	6.59	7.14	7.29	7.44	7.59	8.14	8.34	8.49	9.04	9.22	9.37	9.52	10.07	10.22	10.37	10.52	11.07	11.22	11.37	11.52
V	City, Ann St at City Hall stop 11	6.46	7.01	7.16	7.31	7.46	8.01	8.16	8.36	8.51	9.06	9.24	9.39	9.54	10.09	10.24	10.39	10.54	11.09	11.24	11.39	11.54
S	Woolloongabba station PL2	6.55	7.10	7.25	7.40	7.55	8.10	8.25	8.45	9.00	9.15	9.33	9.48	10.03	10.18	10.33	10.48	11.03	11.18	11.33	11.48	12.03

## Saturday, Sunday & public holidays\* (cont...)

map ref	Route number	340	340	340	340	340	340	340	340	340	340	340	340	340	340	340	340	340	340	340	340	340
		am	am	am	pm	pm	pm	pm	pm	pm	pm	pm	pm	pm	pm	pm	pm	pm	pm	pm	pm	pm
C	Carseldine station	11.21	11.36	11.51	12.06	12.21	12.36	12.51	1.06	1.21	1.36	1.51	2.06	2.21	2.36	2.51	3.06	3.21	3.36	3.51	4.06	4.21
D	Aspley	11.34	11.49	12.04	12.19	12.34	12.49	1.04	1.19	1.34	1.49	2.04	2.19	2.33	2.48	3.03	3.18	3.33	3.48	4.03	4.18	4.33
E	Chermshire Markets	11.39	11.54	12.09	12.24	12.39	12.54	1.09	1.24	1.39	1.54	2.09	2.24	2.37	2.52	3.07	3.22	3.37	3.52	4.07	4.22	4.37
F	Chermshire (Gympie Rd)	11.44	11.59	12.14	12.29	12.44	12.59	1.14	1.29	1.44	1.59	2.14	2.29	2.41	2.56	3.11	3.26	3.41	3.56	4.11	4.26	4.41
G	Kedron Brook station PL1	11.53	12.08	12.23	12.38	12.53	1.08	1.23	1.38	1.53	2.08	2.23	2.38	2.50	3.05	3.20	3.35	3.50	4.05	4.20	4.35	4.50
H	Lutwyche station PL1	11.54	12.09	12.24	12.39	12.54	1.09	1.24	1.39	1.54	2.09	2.24	2.39	2.51	3.06	3.21	3.36	3.51	4.06	4.21	4.36	4.51
I	Windsor station	11.57	12.12	12.27	12.42	12.57	1.12	1.27	1.42	1.57	2.12	2.27	2.42	2.54	3.09	3.24	3.39	3.54	4.09	4.24	4.39	4.54
J	RBWH station PL1	12.01	12.16	12.31	12.46	1.01	1.16	1.31	1.46	2.01	2.16	2.31	2.46	2.58	3.13	3.28	3.43	3.58	4.13	4.28	4.43	4.58
K	RCH Herston station PL1	12.02	12.17	12.32	12.47	1.02	1.17	1.32	1.47	2.02	2.17	2.32	2.47	2.59	3.14	3.29	3.44	3.59	4.14	4.29	4.44	4.59
L	QUT Kelvin Grove station PL1	12.03	12.18	12.33	12.48	1.03	1.18	1.33	1.48	2.03	2.18	2.33	2.48	3.00	3.15	3.30	3.45	4.00	4.15	4.30	4.45	5.00
N	Roma St Busway station PL2	12.07	12.22	12.37	12.52	1.07	1.22	1.37	1.52	2.07	2.22	2.37	2.52	3.04	3.19	3.34	3.49	4.04	4.19	4.34	4.49	5.04
V	City, Ann St at City Hall stop 11	12.09	12.24	12.39	12.54	1.09	1.24	1.39	1.54	2.09	2.24	2.39	2.54	3.06	3.21	3.36	3.51	4.06	4.21	4.36	4.51	5.06
S	Woolloongabba station PL2	12.18	12.33	12.48	1.03	1.18	1.33	1.48	2.03	2.18	2.33	2.48	3.03	3.15	3.30	3.45	4.00	4.15	4.30	4.45	5.00	5.15

## Saturday, Sunday & public holidays\* (cont...)

map ref	Route number	340	340	340	340	340	340	340	340	340	340	340	340	340	340	340	340	340	340	340	340	340
		pm	pm	pm	pm	pm	pm	pm	pm	pm	pm	pm	pm	pm	pm	pm	pm	pm	pm	pm	pm	pm
C	Carseldine station	4.36	4.51	5.06	5.21	5.36	5.51	6.06	6.21	6.36	6.51	7.06	7.21	7.36	7.51	8.06	8.21	8.36	8.51	9.06	9.21	9.36
D	Aspley	4.48	5.03	5.18	5.33	5.48	6.03	6.18	6.33	6.48	7.03	7.18	7.33	7.48	8.03	8.18	8.33	8.48	9.03	9.18	9.33	9.48
E	Chermshire Markets	4.52	5.07	5.22	5.37	5.52	6.07	6.22	6.37	6.51	7.06	7.21	7.36	7.51	8.06	8.21	8.36	8.51	9.06	9.21	9.36	9.51
F	Chermshire (Gympie Rd)	4.56	5.11	5.26	5.41	5.56	6.11	6.26	6.41	6.55	7.10	7.25	7.40	7.55	8.10	8.25	8.40	8.55	9.10	9.25	9.40	9.55
G	Kedron Brook station PL1	5.05	5.20	5.35	5.50	6.05	6.20	6.35	6.50	7.03	7.18	7.33	7.48	8.03	8.18	8.33	8.48	9.03	9.18	9.33	9.48	10.03
H	Lutwyche station PL1	5.06	5.21	5.36	5.51	6.06	6.21	6.36	6.51	7.04	7.19	7.34	7.49	8.04	8.19	8.34	8.49	9.04	9.19	9.34	9.49	10.04
I	Windsor station	5.09	5.24	5.39	5.54	6.09	6.24	6.39	6.54	7.07	7.22	7.37	7.52	8.07	8.22	8.37	8.52	9.07	9.22	9.37	9.52	10.07
J	RBWH station PL1	5.13	5.28	5.43	5.58	6.13	6.28	6.43	6.58	7.10	7.25	7.40	7.55	8.10	8.25	8.40	8.55	9.10	9.25	9.40	9.55	10.10
K	RCH Herston station PL1	5.14	5.29	5.44	5.59	6.14	6.29	6.44	6.59	7.11	7.26	7.41	7.56	8.11	8.26	8.41	8.56	9.11	9.26	9.41	9.56	10.11
L	QUT Kelvin Grove station PL1	5.15	5.30	5.45	6.00	6.15	6.30	6.45	7.00	7.12	7.27	7.42	7.57	8.12	8.27	8.42	8.57	9.12	9.27	9.42	9.57	10.12
N	Roma St Busway station PL2	5.19	5.34	5.49	6.04	6.19	6.34	6.49	7.04	7.16	7.31	7.46	8.01	8.16	8.31	8.46	9.01	9.16	9.31	9.46	10.01	10.16
V	City, Ann St at City Hall stop 11	5.21	5.36	5.51	6.06	6.21	6.36	6.51	7.06	7.18	7.33	7.48	8.03	8.18	8.33	8.48	9.03	9.18	9.33	9.48	10.03	10.18
S	Woolloongabba station PL2	5.30	5.45	6.00	6.15	6.30	6.45	7.00	7.15	7.27	7.42	7.57	8.12	8.27	8.42	8.57	9.12	9.27	9.42	9.57	10.12	10.27

## Sat, Sun & public holidays\* (cont...)

map ref	Route number	340	340	340	340
		pm	pm	pm	pm
C	Carseldine station	9.51	10.06	10.21	10.36
D	Aspley	10.03	10.18	10.33	10.48
E	Chermshire Markets	10.06	10.21	10.36	10.51
F	Chermshire (Gympie Rd)	10.10	10.25	10.40	10.55
G	Kedron Brook station PL1	10.18	10.33	10.48	11.03
H	Lutwyche station PL1	10.19	10.34	10.49	11.04
I	Windsor station	10.22	10.37	10.52	11.07
J	RBWH station PL1	10.25	10.40	10.55	11.10
K	RCH Herston station PL1	10.26	10.41	10.56	11.11
L	QUT Kelvin Grove station PL1	10.27	10.42	10.57	11.12
N	Roma St Busway station PL2	10.31	10.46	11.01	11.16
V	City, Ann St at City Hall stop 11	10.33	10.48	11.03	11.18
S	Woolloongabba station PL2	10.42	10.57	11.12	11.27

### Please note

Route 340 is a BUZ service operating every 15 minutes or better, 7 days a week.

### Explanations

- \* Public holidays - generally, a Sunday timetable will operate on most gazetted public holidays. Please visit [translink.com.au](http://translink.com.au) or call 13 12 30 for confirmation of public holiday timetables.

### Bus connections

For connections to the Cultural Centre, transfer to the following high frequency bus routes at Roma St Busway station PL2: Maroon Glider, 66, 111 (BUZ), 222 (BUZ), 330 (BUZ), 333 (BUZ), 345 (BUZ), 385 (BUZ) and 444 (BUZ).



# Routes 340, P344

## Woolloongabba and City to Carseldine and Taigum servicing Woolloongabba, City, Spring Hill, Kelvin Grove, RBWH, Windsor, Lutwyche, Kedron, Stafford, Stafford Heights, Chermide, Chermide West, Aspley, Carseldine, Fitzgibbon and Taigum

### Monday to Friday

map ref	Route number	340	340	340	340	340	340	340	340	340	340	340	340	340	340	340	340	340	340	340	
S	Woolloongabba station PL1	am 6.48	am 7.03	am 7.18	am 7.33	am 7.48	am 8.03	am 8.18	am 8.33	am 8.48	am 9.03	am 9.18	am 9.33	am 9.48	am 10.03	am 10.18	am 10.33	am 10.48	am 11.03	am 11.18	am 11.33
W	Margaret St far side George St stop 94	-	-	-	-	-	-	-	-	-	-	-	-	-	-	-	-	-	-	-	-
Q	King George Square station 1D	6.54	7.09	7.24	7.39	7.54	8.10	8.25	8.39	8.54	9.09	9.24	9.39	9.54	10.09	10.24	10.39	10.54	11.09	11.24	11.39
N	Roma St Busway station PL1	6.56	7.11	7.26	7.41	7.56	8.12	8.27	8.41	8.56	9.11	9.26	9.41	9.56	10.11	10.26	10.41	10.56	11.11	11.26	11.41
T	City, Turbot St far side Wharf St stop 4	-	-	-	-	-	-	-	-	-	-	-	-	-	-	-	-	-	-	-	-
P	The Ridge, Leichhardt St stop 164	-	-	-	-	-	-	-	-	-	-	-	-	-	-	-	-	-	-	-	-
U	Spring Hill (Fortescue St)	-	-	-	-	-	-	-	-	-	-	-	-	-	-	-	-	-	-	-	-
M	Normanby station PL2	6.57	7.12	7.27	7.42	7.57	8.14	8.29	8.43	8.58	9.13	9.27	9.42	9.57	10.12	10.27	10.42	10.57	11.12	11.27	11.42
L	QUT Kelvin Grove station PL2	6.59	7.14	7.29	7.44	7.59	8.16	8.31	8.45	9.00	9.15	9.29	9.44	9.59	10.14	10.29	10.44	10.59	11.14	11.29	11.44
K	RCH Herston station PL2	7.01	7.16	7.31	7.46	8.01	8.18	8.33	8.47	9.02	9.17	9.31	9.46	10.01	10.16	10.31	10.46	11.01	11.16	11.31	11.46
J	RBWH station PL2	7.03	7.18	7.33	7.48	8.03	8.20	8.35	8.49	9.04	9.19	9.33	9.48	10.03	10.18	10.33	10.48	11.03	11.18	11.33	11.48
I	Windsor station	7.06	7.21	7.36	7.51	8.06	8.24	8.39	8.53	9.08	9.23	9.37	9.52	10.07	10.22	10.37	10.52	11.07	11.22	11.37	11.52
H	Lutwyche station PL2	7.11	7.26	7.41	7.56	8.11	8.29	8.44	8.58	9.13	9.28	9.42	9.57	10.12	10.27	10.42	10.57	11.12	11.27	11.42	11.57
G	Kedron Brook station PL2	7.13	7.28	7.43	7.58	8.13	8.31	8.46	9.00	9.15	9.30	9.44	9.59	10.14	10.29	10.44	10.59	11.14	11.29	11.44	11.59
F	Chermide E	7.21	7.36	7.51	8.06	8.21	8.42	8.57	9.11	9.26	9.41	9.52	10.07	10.22	10.37	10.52	11.07	11.22	11.37	11.52	12.07
F	Chermide (Gympie Rd)	-	-	-	-	-	-	-	-	-	-	-	-	-	-	-	-	-	-	-	-
E	Chermide Markets	7.30	7.48	8.03	8.18	8.33	8.53	9.08	9.21	9.36	9.51	10.02	10.17	10.32	10.47	11.02	11.17	11.32	11.47	12.02	12.17
D	Aspley	7.32	7.50	8.05	8.20	8.35	8.55	9.10	9.23	9.38	9.53	10.04	10.19	10.34	10.49	11.04	11.19	11.34	11.49	12.04	12.19
C	Carseldine station	7.46	8.04	8.19	8.34	8.49	9.08	9.23	9.35	9.50	10.05	10.16	10.31	10.46	11.01	11.16	11.31	11.46	12.01	12.16	12.31
B	Carseldine station East 1	-	-	-	-	-	-	-	-	-	-	-	-	-	-	-	-	-	-	-	-
A	Taigum Shopping Centre	-	-	-	-	-	-	-	-	-	-	-	-	-	-	-	-	-	-	-	-

### Monday to Friday (cont...)

map ref	Route number	340	340	340	340	340	340	340	340	340	340	340	340	340	340	340	340	340	340	P344	340
S	Woolloongabba station PL1	am 11.48	pm 12.03	pm 12.18	pm 12.33	pm 12.48	pm 1.03	pm 1.18	pm 1.33	pm 1.48	pm 2.03	pm 2.18	pm 2.33	pm 2.48	pm 3.03	pm 3.18	pm 3.33	pm 3.48	pm 4.03	pm 4.18	pm 4.33
W	Margaret St far side George St stop 94	-	-	-	-	-	-	-	-	-	-	-	-	-	-	-	-	-	-	-	4.18
Q	King George Square station 1D	11.54	12.09	12.24	12.39	12.54	1.09	1.24	1.39	1.54	2.09	2.24	2.39	2.54	3.09	3.25	3.40	3.55	4.10	-	4.20
N	Roma St Busway station PL1	11.56	12.11	12.26	12.41	12.56	1.11	1.26	1.41	1.56	2.11	2.26	2.41	2.56	3.11	3.27	3.42	3.57	4.12	-	4.22
T	City, Turbot St far side Wharf St stop 4	-	-	-	-	-	-	-	-	-	-	-	-	-	-	-	-	-	-	-	-
P	The Ridge, Leichhardt St stop 164	-	-	-	-	-	-	-	-	-	-	-	-	-	-	-	-	-	-	-	4.26
U	Spring Hill (Fortescue St)	-	-	-	-	-	-	-	-	-	-	-	-	-	-	-	-	-	-	-	-
M	Normanby station PL2	11.57	12.12	12.27	12.42	12.57	1.12	1.27	1.42	1.57	2.12	2.27	2.42	2.57	3.13	3.29	3.44	3.59	4.14	-	4.24
L	QUT Kelvin Grove station PL2	11.59	12.14	12.29	12.44	12.59	1.14	1.29	1.44	1.59	2.14	2.29	2.44	2.59	3.15	3.31	3.46	4.01	4.16	-	4.26
K	RCH Herston station PL2	12.01	12.16	12.31	12.46	1.01	1.16	1.31	1.46	2.01	2.16	2.31	2.46	3.01	3.17	3.33	3.48	4.03	4.18	-	4.28
J	RBWH station PL2	12.03	12.18	12.33	12.48	1.03	1.18	1.33	1.48	2.03	2.18	2.33	2.48	3.03	3.19	3.35	3.50	4.05	4.20	-	4.30
I	Windsor station	12.07	12.22	12.37	12.52	1.07	1.22	1.37	1.52	2.07	2.22	2.37	2.52	3.07	3.22	3.38	3.53	4.08	4.23	-	4.33
H	Lutwyche station PL2	12.12	12.27	12.42	12.57	1.12	1.27	1.42	1.57	2.12	2.27	2.42	2.57	3.12	3.27	3.43	3.58	4.13	4.28	-	4.38
G	Kedron Brook station PL2	12.14	12.29	12.44	12.59	1.14	1.29	1.44	1.59	2.14	2.29	2.44	2.59	3.14	3.29	3.45	4.00	4.15	4.30	-	4.40
F	Chermide E	12.22	12.37	12.52	1.07	1.22	1.37	1.52	2.07	2.22	2.37	2.52	3.07	3.22	3.43	3.59	4.14	4.29	4.44	-	4.54
F	Chermide (Gympie Rd)	-	-	-	-	-	-	-	-	-	-	-	-	-	-	-	-	-	-	-	-
E	Chermide Markets	12.32	12.47	1.02	1.17	1.32	1.47	2.02	2.17	2.32	2.48	3.03	3.18	3.33	3.54	4.10	4.25	4.40	4.55	-	5.05
D	Aspley	12.34	12.49	1.04	1.19	1.34	1.49	2.04	2.19	2.34	2.51	3.06	3.21	3.36	4.00	4.16	4.31	4.46	5.01	5.05	5.11
C	Carseldine station	12.46	1.01	1.16	1.31	1.46	2.01	2.16	2.31	2.46	3.06	3.21	3.36	3.51	4.15	4.34	4.49	5.04	5.19	5.18	5.29
B	Carseldine station East 1	-	-	-	-	-	-	-	-	-	-	-	-	-	-	-	-	-	-	-	-
A	Taigum Shopping Centre	-	-	-	-	-	-	-	-	-	-	-	-	-	-	-	-	-	-	-	-

### Please note

Route 340 is a BUZ service operating every 15 minutes or better, 7 days a week.

Route P341 is a pre-paid fare rocket service and route P344 is a pre-paid fare city precincts service, no cash fares accepted on either service.

Route P341 operates EXPRESS from City to Gympie Rd at Chermide stop 38 stopping only at Turbot St stop 4, Fortescue St stop 185 and RBWH and then observes all cityxpress stops to Carseldine station and then all stops to Taigum.

Route P344 operates EXPRESS from City to Webster Rd at Stafford stopping only at Wharf St stop 162, Leichardt St stop 164, Normanby, Kelvin Grove stop 13 and Grange and then observes all cityxpress stops to Carseldine station.

### Explanations

- Bus does not travel via this location.



### Bus connections

For connections from the Cultural Centre to the 340 (BUZ) bus route, transfer from the following high frequency bus routes at King George Square station: 66, 111 (BUZ), 222 (BUZ), 330 (BUZ), 333 (BUZ), 345 (BUZ), 385 (BUZ) and 444 (BUZ).

Routes  
**340, P341,  
P344**

**Woolloongabba and City to Carseldine and Taigum**  
servicing Woolloongabba, City, Spring Hill, Kelvin Grove, RBWH, Windsor, Lutwyche, Kedron, Stafford, Stafford Heights, Chermide, Chermide West, Aspley, Carseldine, Fitzgibbon and Taigum

**Monday to Friday (cont...)**

map ref	Route number	P341	340	P341	340	P344	340	P341	340	340	P341	P344	340	P341	340	P344	340	P341	340	P344	340		
S	Woolloongabba station PL1	pm	pm	pm	pm	pm	pm	pm	pm	pm	pm	pm	pm	pm	pm	pm	pm	pm	pm	pm	pm	pm	
W	Margaret St far side George St stop 94	4.35	- 4.23	- 4.50	- 4.33	- 4.43	- 4.43	- 5.05	-	- 5.03	-	- 5.13	- 5.23	- 5.35	- 5.40	- 5.33	- 5.43	- 5.50	- 5.50	- 6.05	-	-	
Q	King George Square station 1D	-	4.30	-	4.40	-	4.50	-	5.00	5.12	-	- 5.22	- 5.32	- 5.48	- 5.42	- 5.52	- 5.52	- 6.00	-	-	-	-	
N	Roma St Busway station PL1	-	4.32	-	4.42	-	4.52	-	5.02	5.14	-	- 5.24	- 5.34	- 5.44	- 5.44	- 5.54	- 5.54	- 6.00	-	-	-	-	
T	City, Turbot St far side Wharf St stop 4	4.42	-	4.58	-	-	- 5.16	-	-	- 5.31	-	- 5.48	-	-	- 6.00	-	-	-	-	-	-	-	
P	The Ridge, Leichhardt St stop 164	-	-	-	- 4.55	-	-	-	-	-	- 5.29	-	- 5.52	-	-	-	-	-	-	-	-	-	
U	Spring Hill (Fortescue St)	4.45	-	5.01	-	-	- 5.21	-	-	- 5.36	-	- 5.51	-	-	- 6.03	-	-	-	-	-	-	-	
M	Normanby station PL2	-	4.34	-	4.44	-	4.54	-	5.04	5.16	-	- 5.26	- 5.36	- 5.46	- 5.56	- 6.00	- 6.00	- 6.06	- 6.06	- 6.06	- 6.06	- 6.06	- 6.06
L	QUT Kelvin Grove station PL2	-	4.36	-	4.46	-	4.56	-	5.06	5.18	-	- 5.28	- 5.38	- 5.48	- 5.58	- 6.00	- 6.00	- 6.06	- 6.06	- 6.06	- 6.06	- 6.06	- 6.06
K	RCH Herston station PL2	-	4.38	-	4.48	-	4.58	-	5.08	5.20	-	- 5.30	- 5.40	- 5.50	- 6.00	- 6.00	- 6.06	- 6.06	- 6.06	- 6.06	- 6.06	- 6.06	- 6.06
J	RBWH station PL2	4.49	4.40	5.05	4.50	-	5.00	5.25	5.10	5.22	5.40	- 5.32	5.55	5.42	- 5.52	6.07	6.02	- 6.12	- 6.12	- 6.12	- 6.12	- 6.12	- 6.12
I	Windsor station	-	4.43	-	4.53	-	5.03	-	5.13	5.26	-	- 5.36	- 5.46	- 5.56	- 6.06	- 6.06	- 6.06	- 6.06	- 6.06	- 6.06	- 6.06	- 6.06	- 6.06
H	Lutwyche station PL2	-	4.48	-	4.58	-	5.08	-	5.18	5.31	-	- 5.41	- 5.51	- 6.01	- 6.11	- 6.21	- 6.21	- 6.21	- 6.21	- 6.21	- 6.21	- 6.21	- 6.21
G	Kedron Brook station PL2	-	4.50	-	5.00	-	5.10	-	5.20	5.33	-	- 5.43	- 5.53	- 6.03	- 6.13	- 6.23	- 6.23	- 6.23	- 6.23	- 6.23	- 6.23	- 6.23	- 6.23
F	Chermide E	-	5.04	-	5.14	-	5.24	-	5.34	5.44	-	- 5.54	- 6.04	- 6.14	- 6.24	- 6.24	- 6.24	- 6.24	- 6.24	- 6.24	- 6.24	- 6.24	- 6.24
F	Chermide (Gympie Rd)	5.05	-	5.22	-	-	- 5.40	-	-	- 5.55	-	- 6.06	-	-	- 6.21	-	-	-	-	-	-	-	-
E	Chermide Markets	-	5.15	-	5.25	-	5.35	-	5.45	5.55	-	- 6.05	- 6.13	- 6.23	- 6.33	- 6.43	- 6.43	- 6.43	- 6.43	- 6.43	- 6.43	- 6.43	- 6.43
D	Aspley	5.12	5.21	5.30	5.31	5.41	5.47	5.51	5.59	6.02	6.06	6.09	6.12	6.17	6.23	6.27	6.27	6.27	6.27	6.27	6.27	6.27	6.27
C	Carseldine station	-	5.39	-	5.49	-	5.59	-	6.09	6.14	-	- 6.20	- 6.24	- 6.30	6.35	6.40	- 6.50	6.56	7.00	-	-	-	-
B	Carseldine station East 1	5.28	-	5.46	-	-	- 6.04	-	-	- 6.19	-	- 6.28	-	- 6.39	-	-	-	-	-	-	-	-	-
A	Taigum Shopping Centre	5.41	-	6.00	-	-	- 6.19	-	-	- 6.34	-	- 6.43	-	- 6.54	-	-	-	-	-	-	-	-	-

**Monday to Friday (cont...)**

map ref	Route number	340	340	340	340	340	340	340	340	340	340	340	340	340	340	340	340	340	340	340	340	
S	Woolloongabba station PL1	pm	pm	pm	pm	pm	pm	pm	pm	pm	pm	pm	pm	pm	pm	pm	pm	pm	pm	pm	pm	pm
W	Margaret St far side George St stop 94	6.03	6.13	6.23	6.33	6.48	7.03	7.18	7.33	7.48	8.03	8.18	8.33	8.48	9.03	9.18	9.33	9.48	10.03	10.18	10.33	10.33
Q	King George Square station 1D	6.12	6.22	6.30	6.40	6.55	7.08	7.23	7.38	7.53	8.08	8.23	8.38	8.53	9.08	9.23	9.38	9.53	10.08	10.23	10.38	10.38
N	Roma St Busway station PL1	6.14	6.24	6.32	6.42	6.57	7.10	7.25	7.40	7.55	8.10	8.25	8.40	8.55	9.10	9.25	9.40	9.55	10.10	10.25	10.40	10.40
T	City, Turbot St far side Wharf St stop 4	-	-	-	-	-	-	-	-	-	-	-	-	-	-	-	-	-	-	-	-	-
P	The Ridge, Leichhardt St stop 164	-	-	-	-	-	-	-	-	-	-	-	-	-	-	-	-	-	-	-	-	-
U	Spring Hill (Fortescue St)	-	-	-	-	-	-	-	-	-	-	-	-	-	-	-	-	-	-	-	-	-
M	Normanby station PL2	6.16	6.26	6.33	6.43	6.58	7.11	7.26	7.41	7.56	8.11	8.26	8.41	8.56	9.11	9.26	9.41	9.56	10.11	10.26	10.41	10.41
L	QUT Kelvin Grove station PL2	6.18	6.28	6.35	6.45	7.00	7.13	7.28	7.43	7.58	8.13	8.28	8.43	8.58	9.13	9.28	9.43	9.58	10.13	10.28	10.43	10.43
K	RCH Herston station PL2	6.20	6.30	6.37	6.47	7.02	7.15	7.30	7.45	8.00	8.15	8.30	8.45	9.00	9.15	9.30	9.45	10.00	10.15	10.30	10.45	10.45
J	RBWH station PL2	6.22	6.32	6.39	6.49	7.04	7.17	7.32	7.47	8.02	8.17	8.32	8.47	9.02	9.17	9.32	9.47	10.02	10.17	10.32	10.47	10.47
I	Windsor station	6.26	6.36	6.42	6.52	7.07	7.20	7.35	7.50	8.05	8.20	8.35	8.50	9.05	9.20	9.35	9.50	10.05	10.20	10.35	10.50	10.50
H	Lutwyche station PL2	6.31	6.41	6.47	6.57	7.12	7.24	7.39	7.54	8.09	8.24	8.39	8.54	9.09	9.24	9.39	9.54	10.09	10.24	10.39	10.54	10.54
G	Kedron Brook station PL2	6.33	6.43	6.49	6.59	7.14	7.26	7.41	7.56	8.11	8.26	8.41	8.56	9.11	9.26	9.41	9.56	10.11	10.26	10.41	10.56	10.56
F	Chermide E	6.44	6.54	6.59	7.09	7.24	7.33	7.48	8.03	8.18	8.33	8.48	9.03	9.18	9.33	9.48	10.03	10.18	10.33	10.48	11.03	11.03
F	Chermide (Gympie Rd)	-	-	-	-	-	-	-	-	-	-	-	-	-	-	-	-	-	-	-	-	-
E	Chermide Markets	6.53	7.03	7.06	7.16	7.31	7.40	7.55	8.10	8.25	8.40	8.55	9.10	9.25	9.40	9.55	10.10	10.25	10.40	10.53	11.08	11.08
D	Aspley	6.57	7.07	7.10	7.20	7.35	7.43	7.58	8.13	8.28	8.43	8.58	9.13	9.28	9.43	9.58	10.13	10.28	10.43	10.56	11.11	11.11
C	Carseldine station	7.10	7.20	7.23	7.33	7.48	7.56	8.11	8.26	8.41	8.56	9.11	9.26	9.41	9.56	10.11	10.26	10.41	10.56	11.08	11.23	11.23
B	Carseldine station East 1	-	-	-	-	-	-	-	-	-	-	-	-	-	-	-	-	-	-	-	-	-
A	Taigum Shopping Centre	-	-	-	-	-	-	-	-	-	-	-	-	-	-	-	-	-	-	-	-	-

**Monday to Friday (cont...)**

map ref	Route number	340	340	340	340	340
S	Woolloongabba station PL1	pm	pm	pm	pm	am
W	Margaret St far side George St stop 94	10.48	11.03	11.18	11.33	F12.03
Q	King George Square station 1D	-	-	-	-	-
N	Roma St Busway station PL1	10.53	11.08	11.23	11.38	F12.08
T	City, Turbot St far side Wharf St stop 4	10.55	11.10	11.25	11.40	F12.10
P	The Ridge, Leichhardt St stop 164	-	-	-	-	-
U	Spring Hill (Fortescue St)	-	-	-	-	-
M	Normanby station PL2	-	-	-	-	-
L	QUT Kelvin Grove station PL2	10.56	11.11	11.26	11.41	F12.11
K	RCH Herston station PL2	10.58	11.13	11.28	11.43	F12.13
J	RBWH station PL2	11.00	11.15	11.30	11.45	F12.15
I	Windsor station	11.02	11.17	11.32	11.47	F12.17
H	Lutwyche station PL2	11.05	11.20	11.35	11.50	F12.20
G	Kedron Brook station PL2	11.09	11.24	11.39	11.54	F12.24
F	Chermide E	11.11	11.26	11.41	11.56	F12.26
F	Chermide (Gympie Rd)	11.18	11.33	11.48	12.03	F12.33
E	Chermide Markets	-	-	-	-	-
D	Aspley	11.23	11.38	11.53	12.08	F12.38
C	Carseldine station	11.26	11.41	11.56	12.11	F12.41
B	Carseldine station East 1	11.38	11.53	12.08	12.23	F12.53
A	Taigum Shopping Centre	-	-	-	-	-

**Please note**

Route 340 is a BUZ service operating every 15 minutes or better, 7 days a week.

Route P341 is a pre-paid fare rocket service and route P344 is a pre-paid fare city precincts service, no cash fares accepted on either service.

Route P341 operates EXPRESS from City to Gympie Rd at Chermide stop 38 stopping only at Turbot St stop 4, Fortescue St stop 185 and RBWH and then observes all cityxpress stops to Carseldine station and then all stops to Taigum.

Route P344 operates EXPRESS from City to Webster Rd at Stafford stopping only at Wharf St stop 162, Leichardt St stop 164, Normanby, Kelvin Grove stop 13 and Grange and then observes all cityxpress stops to Carseldine station.

**Explanations**

- Bus does not travel via this location.
- F Bus operates Friday night only.

**Bus connections**

For connections from the Cultural Centre to the 340 (BUZ) bus route, transfer from the following high frequency bus routes at King George Square station: 66, 111 (BUZ), 222 (BUZ), 330 (BUZ), 333 (BUZ), 345 (BUZ), 385 (BUZ) and 444 (BUZ).

# Woolloongabba to Carseldine

servicing Woolloongabba, City, Kelvin Grove, RBWH, Windsor, Lutwyche, Kedron, Chermside, West Chermside, Aspley and Carseldine

## Saturday, Sunday & public holidays\*

map ref	Route number	340	340	340	340	340	340	340	340	340	340	340	340	340	340	340	340	340	340	340	340	
	am	am	am	am	am	am	am	am	am	am	am	am	am	am	am	am	am	am	am	am	am	
S	Woolloongabba station PL1	6.52	7.07	7.22	7.37	7.52	8.07	8.22	8.37	8.52	9.07	9.22	9.37	9.52	10.07	10.22	10.37	10.52	11.07	11.22	11.37	11.52
Q	King George Square station 1D	7.00	7.15	7.30	7.45	8.00	8.15	8.30	8.45	9.00	9.15	9.31	9.46	10.01	10.16	10.31	10.46	11.01	11.16	11.31	11.46	12.01
N	Roma St Busway station PL1	7.02	7.17	7.32	7.47	8.02	8.17	8.32	8.47	9.02	9.17	9.33	9.48	10.03	10.18	10.33	10.48	11.03	11.18	11.33	11.48	12.03
M	Normanby station PL2	7.03	7.18	7.33	7.48	8.03	8.18	8.33	8.48	9.03	9.18	9.34	9.49	10.04	10.19	10.34	10.49	11.04	11.19	11.34	11.49	12.04
L	QUT Kelvin Grove station PL2	7.05	7.20	7.35	7.50	8.05	8.20	8.35	8.50	9.05	9.20	9.36	9.51	10.06	10.21	10.36	10.51	11.06	11.21	11.36	11.51	12.06
K	RCH Herston station PL2	7.07	7.22	7.37	7.52	8.07	8.22	8.37	8.52	9.07	9.22	9.38	9.53	10.08	10.23	10.38	10.53	11.08	11.23	11.38	11.53	12.08
J	RBWH station PL2	7.09	7.24	7.39	7.54	8.09	8.24	8.39	8.54	9.09	9.24	9.40	9.55	10.10	10.25	10.40	10.55	11.10	11.25	11.40	11.55	12.10
I	Windsor station	7.12	7.27	7.42	7.57	8.12	8.27	8.42	8.57	9.12	9.27	9.43	9.58	10.13	10.28	10.43	10.58	11.13	11.28	11.43	11.58	12.13
H	Lutwyche station PL2	7.16	7.31	7.46	8.01	8.16	8.31	8.46	9.01	9.16	9.31	9.48	10.03	10.18	10.33	10.48	11.03	11.18	11.33	11.48	12.03	12.18
G	Kedron Brook station PL2	7.18	7.33	7.48	8.03	8.18	8.33	8.48	9.03	9.18	9.33	9.50	10.05	10.20	10.35	10.50	11.05	11.20	11.35	11.50	12.05	12.20
F	Chermside E	7.24	7.39	7.54	8.09	8.24	8.39	8.54	9.09	9.24	9.39	10.02	10.17	10.32	10.47	11.02	11.17	11.32	11.47	12.02	12.17	12.32
E	Chermside Markets	7.29	7.44	7.59	8.14	8.29	8.44	8.59	9.14	9.29	9.44	10.08	10.23	10.38	10.53	11.08	11.23	11.38	11.53	12.08	12.23	12.38
D	Aspley	7.32	7.47	8.02	8.18	8.33	8.48	9.03	9.18	9.33	9.48	10.12	10.27	10.42	10.57	11.12	11.27	11.42	11.57	12.12	12.27	12.42
C	Carseldine station	7.42	7.57	8.12	8.31	8.46	9.01	9.16	9.31	9.46	10.01	10.25	10.40	10.55	11.10	11.25	11.40	11.55	12.10	12.25	12.40	12.55

## Saturday, Sunday & public holidays\* (cont...)

map ref	Route number	340	340	340	340	340	340	340	340	340	340	340	340	340	340	340	340	340	340	340	340	
	pm	pm	pm	pm	pm	pm	pm	pm	pm	pm	pm	pm	pm	pm	pm	pm	pm	pm	pm	pm	pm	
S	Woolloongabba station PL1	12.07	12.22	12.37	12.52	1.07	1.22	1.37	1.52	2.07	2.22	2.37	2.52	3.07	3.22	3.37	3.52	4.07	4.22	4.37	4.52	5.07
Q	King George Square station 1D	12.16	12.31	12.46	1.01	1.16	1.31	1.46	2.01	2.16	2.31	2.46	3.01	3.16	3.31	3.46	4.01	4.16	4.31	4.46	5.01	5.16
N	Roma St Busway station PL1	12.18	12.33	12.48	1.03	1.18	1.33	1.48	2.03	2.18	2.33	2.48	3.03	3.18	3.33	3.48	4.03	4.18	4.33	4.48	5.03	5.18
M	Normanby station PL2	12.19	12.34	12.49	1.04	1.19	1.34	1.49	2.04	2.19	2.34	2.49	3.04	3.19	3.34	3.49	4.04	4.19	4.34	4.49	5.04	5.19
L	QUT Kelvin Grove station PL2	12.21	12.36	12.51	1.06	1.21	1.36	1.51	2.06	2.21	2.36	2.51	3.06	3.21	3.36	3.51	4.06	4.21	4.36	4.51	5.06	5.21
K	RCH Herston station PL2	12.23	12.38	12.53	1.08	1.23	1.38	1.53	2.08	2.23	2.38	2.53	3.08	3.23	3.38	3.53	4.08	4.23	4.38	4.53	5.08	5.23
J	RBWH station PL2	12.25	12.40	12.55	1.10	1.25	1.40	1.55	2.10	2.25	2.40	2.55	3.10	3.25	3.40	3.55	4.10	4.25	4.40	4.55	5.10	5.25
I	Windsor station	12.28	12.43	12.58	1.13	1.28	1.43	1.58	2.13	2.28	2.43	2.58	3.13	3.28	3.43	3.58	4.13	4.28	4.43	4.58	5.13	5.28
H	Lutwyche station PL2	12.33	12.48	1.03	1.18	1.33	1.48	2.03	2.18	2.33	2.48	3.03	3.16	3.31	3.46	4.01	4.16	4.31	4.46	5.01	5.16	5.31
G	Kedron Brook station PL2	12.35	12.50	1.05	1.20	1.35	1.50	2.05	2.20	2.35	2.50	3.05	3.18	3.33	3.48	4.03	4.18	4.33	4.48	5.03	5.18	5.33
F	Chermside E	12.47	1.02	1.17	1.32	1.47	2.02	2.17	2.32	2.47	3.02	3.17	3.26	3.41	3.56	4.11	4.26	4.41	4.56	5.11	5.26	5.41
E	Chermside Markets	12.53	1.08	1.23	1.38	1.53	2.08	2.23	2.38	2.53	3.08	3.23	3.32	3.47	4.02	4.17	4.32	4.47	5.02	5.17	5.32	5.47
D	Aspley	12.57	1.12	1.27	1.42	1.57	2.12	2.27	2.42	2.57	3.12	3.27	3.36	3.51	4.06	4.21	4.36	4.51	5.06	5.21	5.36	5.51
C	Carseldine station	1.10	1.25	1.40	1.55	2.10	2.25	2.40	2.55	3.10	3.25	3.40	3.48	4.03	4.18	4.33	4.48	5.03	5.18	5.33	5.48	6.03

## Saturday, Sunday & public holidays\* (cont...)

map ref	Route number	340	340	340	340	340	340	340	340	340	340	340	340	340	340	340	340	340	340	340	340	
	pm	pm	pm	pm	pm	pm	pm	pm	pm	pm	pm	pm	pm	pm	pm	pm	pm	pm	pm	pm	pm	
S	Woolloongabba station PL1	5.22	5.37	5.52	6.07	6.22	6.37	6.52	7.07	7.22	7.37	7.52	8.07	8.22	8.37	8.52	9.07	9.22	9.37	9.52	10.07	10.22
Q	King George Square station 1D	5.31	5.46	6.01	6.16	6.30	6.45	7.00	7.15	7.30	7.45	8.00	8.15	8.30	8.45	9.00	9.15	9.30	9.45	10.00	10.15	10.30
N	Roma St Busway station PL1	5.33	5.48	6.03	6.18	6.32	6.47	7.02	7.17	7.32	7.47	8.02	8.17	8.32	8.47	9.02	9.17	9.32	9.47	10.02	10.17	10.32
M	Normanby station PL2	5.34	5.49	6.04	6.19	6.33	6.48	7.03	7.18	7.33	7.48	8.03	8.18	8.33	8.48	9.03	9.18	9.33	9.48	10.03	10.18	10.33
L	QUT Kelvin Grove station PL2	5.36	5.51	6.06	6.21	6.35	6.50	7.05	7.20	7.35	7.50	8.05	8.20	8.35	8.50	9.05	9.20	9.35	9.50	10.05	10.20	10.35
K	RCH Herston station PL2	5.38	5.53	6.08	6.23	6.37	6.52	7.07	7.22	7.37	7.52	8.07	8.22	8.37	8.52	9.07	9.22	9.37	9.52	10.07	10.22	10.37
J	RBWH station PL2	5.40	5.55	6.10	6.25	6.39	6.54	7.09	7.24	7.39	7.54	8.09	8.24	8.39	8.54	9.09	9.24	9.39	9.54	10.09	10.24	10.39
I	Windsor station	5.43	5.58	6.13	6.28	6.42	6.57	7.12	7.27	7.42	7.57	8.12	8.27	8.42	8.57	9.12	9.27	9.42	9.57	10.12	10.27	10.42
H	Lutwyche station PL2	5.46	6.01	6.16	6.31	6.45	7.00	7.15	7.30	7.45	8.00	8.15	8.30	8.45	9.00	9.15	9.30	9.45	10.00	10.15	10.30	10.45
G	Kedron Brook station PL2	5.48	6.03	6.18	6.33	6.47	7.02	7.17	7.32	7.47	8.02	8.17	8.32	8.47	9.02	9.17	9.32	9.47	10.02	10.17	10.32	10.47
F	Chermside E	5.56	6.11	6.26	6.41	6.55	7.10	7.25	7.40	7.55	8.10	8.25	8.40	8.55	9.10	9.25	9.40	9.55	10.10	10.25	10.40	10.55
E	Chermside Markets	6.02	6.17	6.32	6.47	6.59	7.14	7.29	7.44	7.59	8.14	8.29	8.44	8.59	9.14	9.29	9.44	9.59	10.14	10.29	10.44	10.59
D	Aspley	6.06	6.21	6.36	6.51	7.02	7.17	7.32	7.47	8.02	8.17	8.32	8.47	9.02	9.17	9.32	9.47	10.02	10.17	10.32	10.47	11.02
C	Carseldine station	6.18	6.33	6.48	7.03	7.14	7.29	7.44	7.59	8.14	8.29	8.44	8.59	9.14	9.29	9.44	9.59	10.14	10.29	10.44	10.59	11.14

## Sat, Sun & public holidays\* (cont...)

map ref	Route number	340	340	340	340	340
	pm	pm	pm	pm	pm	pm
S	Woolloongabba station PL1	10.37	10.52	11.07	11.22	\$11.52
Q	King George Square station 1D	10.45	11.00	11.15	11.30	\$12.00
N	Roma St Busway station PL1	10.47	11.02	11.17	11.32	\$12.02
M	Normanby station PL2	10.48	11.03	11.18	11.33	\$12.03
L	QUT Kelvin Grove station PL2	10.50	11.05	11.20	11.35	\$12.05
K	RCH Herston station PL2	10.52	11.07	11.22	11.37	\$12.07
J	RBWH station PL2	10.54	11.09	11.24	11.39	\$12.09
I	Windsor station	10.57	11.12	11.27	11.42	\$12.12
H	Lutwyche station PL2	11.00	11.15	11.30	11.45	\$12.15
G	Kedron Brook station PL2	11.02	11.17	11.32	11.47	\$12.17
F	Chermside E	11.10	11.25	11.40	11.55	\$12.25
E	Chermside Markets	11.14	11.29	11.44	11.59	\$12.29
D	Aspley	11.17	11.32	11.47	12.02	\$12.32
C	Carseldine station	11.29	11.44	11.59	12.14	\$12.44

### Please note

Route 340 is a BUZ service operating every 15 minutes or better, 7 days a week.

### Explanations

**S** Bus operates Saturday night only.

\* Public holidays - generally, a Sunday timetable will operate on most gazetted public holidays. Please visit [translink.com.au](http://translink.com.au) or call 13 12 30 for confirmation of public holiday timetables.



### Bus connections