


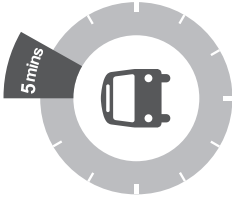
Ticketing information

| Ticket type | Where to buy tickets |
|---|---|
|  TransLink go card A smart card that stores value for travel on TransLink services. | Selected go card agents and on the TransLink website ✓ TransLink bus operators ✓ Queensland Rail selected stations ✓ TransLink fare machines ~ |
| TransLink single # One-way ticket to reach your destination (not return). Final transfers must be made within two hours of ticket issue. | TransLink bus operators ✓ Queensland Rail selected stations ✓ TransLink fare machines ✓ |

Proof of concession entitlement must be presented upon request by a driver or authorised person to travel on a concession fare. Please visit translink.com.au for more information about ticketing including where to buy a go card, or call TransLink on 13 12 30.

- * - Top up an existing go card only. ^ - Excludes Transport for Brisbane.
- ~ - Top up an existing go card at all fare machines with adult go cards also available for purchase from selected fare machines at busway stations and bus interchanges.
- # - Further conditions apply for single tickets. Passengers travelling through 4 zones or more will have their final transfer time extended a further 90 minutes in addition to the two hours.

Track your bus in real-time with our MyTransLink app.



Also available for train, ferry and tram.

Timetable information

How to read this timetable

- Use the route map to find the two timing points your stop is located between.
 - Find these points on the timetable. Your bus is scheduled to arrive between the times shown for these points. For example, if your bus stop is between timing points **A** and **B** on the map, then the bus is scheduled to arrive between the times listed for **A** and **B**.
- Please note the times shown are approximate. We advise customers to be at their bus stop at least five minutes before the scheduled departure time.

Travel tips

- Pre-plan your trip at **MyTransLink** app, translink.com.au or call **13 12 30**.
- Top up your go card or have the correct fare ready before boarding. If you have a concession card, have it ready to show the driver.
- Read the number on the approaching bus to check if it is the one you want.
- Raise your hand so the driver knows to stop.
- On the bus find your seat quickly. If you need to stand, hold onto a handle.
- Ring the bell to let the driver know to stop at the next stop for you to get off. Stay seated until the bus stops and touch off with your go card as you get off.
- Wait for the bus to move away and check the road is clear before crossing the road.

Route descriptions

- P332** Zillmere to UQ Lakes (pre-paid fare rocket) servicing Zillmere, Chermerside, RBWH, City, PA Hospital and UQ Lakes. Operates Monday to Friday only.
- N339** Fortitude Valley to Bracken Ridge (NightLink) servicing Fortitude Valley, City, RBWH, Chermerside, Zillmere and Bracken Ridge. Operates Saturday and Sunday only.



330, P331, P332, N339



- 330** Bracken Ridge to City (BUZ)
- P331** Bracken Ridge to City (pre-paid fare rocket)
- P332** Zillmere to UQ Lakes (pre-paid fare rocket)
- N339** Fortitude Valley to Bracken Ridge (NightLink)
- Effective from 19 August 2019

Route descriptions

- 330** Bracken Ridge to City (BUZ) servicing Bracken Ridge, Zillmere, Chermerside, RBWH and City. Operates 7 days.
- P331** Bracken Ridge to City (pre-paid fare rocket) servicing Bracken Ridge, Zillmere, Chermerside, RBWH and City. Operates Monday to Friday only.

See inside panel for P332 and N339 route descriptions.

Due to unforeseen circumstances, details on this timetable may change.



Download the MyTransLink app for the most relevant bus, train, ferry and tram information in the palm of your hand.



TRANSLINK
 Visit translink.com.au or call 13 12 30



Dedicated to a better Brisbane



Routes

330, P331, P332, N339

Route map



Key



- route 330
- route P331
- route P332
- route N339
- - - zone boundary
- A** timing points
- busway station
- bus interchange
- train line & station
- school
- university/TAFE
- hospital
- shops
- P** park 'n' ride

Diagrammatic map - not to scale

Route 330

Servicing
 Bracken Ridge
 Zillmere
 Chermside
 Royal Brisbane & Women's Hospital
 Herston
 QUT Kelvin Grove
 Normanby
 Roma Street
 City
 Cultural Centre

Route P331

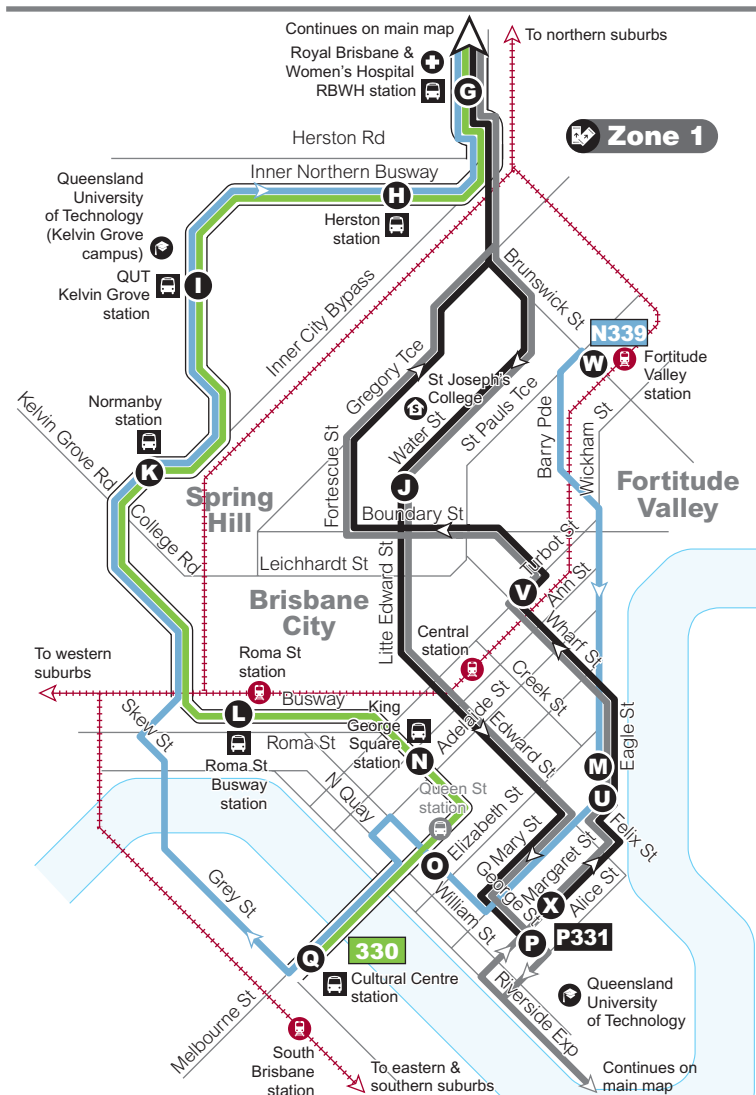
Servicing
 Bracken Ridge
 Zillmere
 Chermside
 Royal Brisbane & Women's Hospital
 Spring Hill
 City

Route P332

Servicing
 Zillmere
 Chermside
 Royal Brisbane & Women's Hospital
 Spring Hill
 City
 PA Hospital
 Boggo Road
 Dutton Park
 Place Drive
 UQ Lakes

Route N339

Servicing
 Fortitude Valley
 City
 Normanby
 QUT Kelvin Grove
 Herston
 Royal Brisbane & Women's Hospital
 Chermside
 Zillmere
 Bracken Ridge





Routes 330, P331, P332

Bracken Ridge and Zillmere to City and UQ Lakes servicing Bracken Ridge, Zillmere, Chermshire, RBWH, City, PA Hospital and UQ Lakes

Monday to Friday

| map ref | Route number | 330 | 330 | 330 | 330 | 330 | 330 | P331 | P332 | 330 | P331 | P332 | 330 | P332 | P331 | 330 | P332 | P331 | 330 | P332 | |
|---------|---------------------------------------|------|------|------|------|------|------|------|-------|------|------|-------|------|-------|------|------|-------|------|------|-------|----|
| A | Bracken Ridge (Quinlan St) | am | am | am | am | am | am | am | am | am | am | am | am | am | am | am | am | am | am | am | am |
| B | Barrett St app McKeering St | 5.10 | 5.25 | 5.40 | 5.55 | 6.10 | 6.20 | - | - | 6.30 | - | - | 6.40 | - | - | 6.50 | - | - | - | 7.00 | - |
| D | Warra | 5.12 | 5.27 | 5.42 | 5.57 | 6.12 | 6.22 | 6.27 | - | 6.32 | 6.37 | - | 6.42 | - | 6.47 | 6.52 | - | 6.57 | 7.02 | - | - |
| E | Zillmere station | 5.22 | 5.37 | 5.52 | 6.07 | 6.22 | 6.32 | 6.38 | - | 6.43 | 6.48 | - | 6.53 | - | 6.59 | 7.04 | - | 7.09 | 7.14 | - | - |
| F | Chermshire (Gympie Rd) | 5.29 | 5.44 | 5.59 | 6.14 | 6.30 | 6.40 | 6.47 | A6.51 | 6.52 | 6.57 | A7.01 | 7.02 | A7.11 | 7.09 | 7.14 | A7.21 | 7.20 | 7.25 | A7.31 | - |
| G | RBWH station PL1 | 5.37 | 5.52 | 6.07 | 6.22 | 6.42 | 6.52 | 6.59 | 7.01 | 7.04 | 7.09 | 7.11 | 7.14 | 7.21 | 7.22 | 7.27 | 7.31 | 7.33 | 7.38 | 7.41 | - |
| H | Herston station | 5.49 | 6.04 | 6.19 | 6.34 | 6.55 | 7.05 | 7.16 | 7.22 | 7.21 | 7.26 | 7.32 | 7.31 | 7.47 | 7.40 | 7.45 | 7.57 | 7.55 | 8.00 | 8.08 | - |
| I | QUT Kelvin Grove station | 5.50 | 6.05 | 6.20 | 6.35 | 6.56 | 7.06 | - | - | 7.22 | - | - | 7.32 | - | - | 7.46 | - | - | 8.01 | - | - |
| J | Spring Hill (Water St) | 5.52 | 6.07 | 6.22 | 6.37 | 6.58 | 7.08 | - | - | 7.24 | - | - | 7.34 | - | - | 7.48 | - | - | 8.03 | - | - |
| K | Normanby station | - | - | - | - | - | - | 7.21 | 7.28 | - | 7.31 | 7.38 | - | 7.53 | 7.45 | - | 8.03 | 8.01 | - | 8.14 | - |
| L | Roma St Busway station PL2 | 5.53 | 6.08 | 6.23 | 6.38 | 6.59 | 7.09 | - | - | 7.26 | - | - | 7.36 | - | - | 7.50 | - | - | 8.05 | - | - |
| N | King George Square station 2A | 5.56 | 6.11 | 6.26 | 6.41 | 7.02 | 7.12 | - | - | 7.29 | - | - | 7.39 | - | - | 7.53 | - | - | 8.08 | - | - |
| P | City, George St app Alice St stop 123 | 5.58 | 6.13 | 6.28 | 6.43 | 7.04 | 7.14 | - | - | 7.31 | - | - | 7.41 | - | - | 7.55 | - | - | 8.10 | - | - |
| Q | Cultural Centre station PL2 | - | - | - | - | - | - | 7.31 | 7.40 | - | 7.44 | 7.50 | - | 8.07 | 7.58 | - | 8.17 | 8.14 | - | 8.28 | - |
| R | PA Hospital station PL 2 | 6.03 | 6.18 | 6.33 | 6.48 | 7.09 | 7.19 | - | - | 7.36 | - | - | 7.46 | - | - | 8.00 | - | - | 8.15 | - | - |
| S | Boggo Rd station PL6 | - | - | - | - | - | - | - | 7.47 | - | - | 7.57 | - | 8.14 | - | - | 8.24 | - | - | 8.35 | - |
| T | UQ Lakes | - | - | - | - | - | - | - | 7.48 | - | - | 7.58 | - | 8.15 | - | - | 8.25 | - | - | 8.36 | - |
| | | - | - | - | - | - | - | - | 7.52 | - | - | 8.02 | - | 8.19 | - | - | 8.29 | - | - | 8.40 | - |

Monday to Friday (cont...)

| map ref | Route number | P331 | 330 | P332 | P331 | 330 | 330 | 330 | P332 | 330 | 330 | 330 | P332 | 330 | 330 | 330 | 330 | 330 | 330 | 330 | |
|---------|---------------------------------------|------|------|-------|------|------|------|------|-------|------|------|------|-------|------|------|------|-------|-------|-------|-------|----|
| A | Bracken Ridge (Quinlan St) | am | am | am | am | am | am | am | am | am | am | am | am | am | am | am | am | am | am | am | am |
| B | Barrett St app McKeering St | - | 7.10 | - | - | 7.20 | 7.30 | 7.40 | - | 7.50 | 8.00 | 8.10 | - | 8.25 | 8.40 | 8.55 | 9.10 | 9.25 | 9.40 | 9.55 | - |
| D | Warra | 7.07 | 7.12 | - | 7.17 | 7.22 | 7.32 | 7.42 | - | 7.52 | 8.02 | 8.12 | - | 8.27 | 8.42 | 8.57 | 9.12 | 9.27 | 9.42 | 9.57 | - |
| E | Zillmere station | 7.19 | 7.24 | - | 7.29 | 7.34 | 7.44 | 7.54 | - | 8.04 | 8.12 | 8.22 | - | 8.37 | 8.52 | 9.07 | 9.22 | 9.37 | 9.52 | 10.07 | - |
| F | Chermshire (Gympie Rd) | 7.30 | 7.35 | A7.41 | 7.41 | 7.46 | 7.56 | 8.06 | A8.11 | 8.15 | 8.23 | 8.32 | A8.41 | 8.47 | 9.02 | 9.16 | 9.31 | 9.46 | 10.01 | 10.16 | - |
| G | RBWH station PL1 | 7.43 | 7.48 | 7.51 | 7.56 | 8.01 | 8.11 | 8.21 | 8.21 | 8.28 | 8.37 | 8.44 | 8.51 | 8.59 | 9.14 | 9.26 | 9.41 | 9.56 | 10.11 | 10.26 | - |
| H | Herston station | 8.05 | 8.10 | 8.18 | 8.18 | 8.23 | 8.33 | 8.43 | 8.48 | 8.50 | 8.54 | 9.01 | 9.18 | 9.16 | 9.31 | 9.39 | 9.54 | 10.09 | 10.24 | 10.39 | - |
| I | QUT Kelvin Grove station | - | 8.11 | - | - | 8.24 | 8.34 | 8.44 | - | 8.51 | 8.55 | 9.02 | - | 9.17 | 9.32 | 9.40 | 9.55 | 10.10 | 10.25 | 10.40 | - |
| J | Spring Hill (Water St) | - | 8.13 | - | - | 8.26 | 8.36 | 8.46 | - | 8.53 | 8.57 | 9.04 | - | 9.19 | 9.34 | 9.42 | 9.57 | 10.12 | 10.27 | 10.42 | - |
| K | Normanby station | 8.11 | - | 8.24 | 8.24 | - | - | - | 8.54 | - | - | - | 9.24 | - | - | - | - | - | - | - | - |
| L | Roma St Busway station PL2 | - | 8.15 | - | - | 8.28 | 8.38 | 8.48 | - | 8.55 | 8.58 | 9.05 | - | 9.20 | 9.35 | 9.43 | 9.58 | 10.13 | 10.28 | 10.43 | - |
| N | King George Square station 2A | - | 8.18 | - | - | 8.31 | 8.41 | 8.51 | - | 8.58 | 9.01 | 9.08 | - | 9.23 | 9.38 | 9.46 | 10.01 | 10.16 | 10.31 | 10.46 | - |
| P | City, George St app Alice St stop 123 | 8.24 | - | 8.38 | 8.39 | - | - | - | 9.08 | - | - | - | 9.38 | - | - | - | - | - | - | - | - |
| Q | Cultural Centre station PL2 | - | 8.25 | - | - | 8.39 | 8.49 | 8.59 | - | 9.05 | 9.08 | 9.15 | - | 9.30 | 9.45 | 9.53 | 10.08 | 10.23 | 10.38 | 10.53 | - |
| R | PA Hospital station PL 2 | - | - | 8.45 | - | - | - | - | 9.15 | - | - | - | 9.45 | - | - | - | - | - | - | - | - |
| S | Boggo Rd station PL6 | - | - | 8.46 | - | - | - | - | 9.16 | - | - | - | 9.46 | - | - | - | - | - | - | - | - |
| T | UQ Lakes | - | - | 8.50 | - | - | - | - | 9.20 | - | - | - | 9.50 | - | - | - | - | - | - | - | - |

Monday to Friday (cont...)

| map ref | Route number | 330 | 330 | 330 | 330 | 330 | 330 | 330 | 330 | 330 | 330 | 330 | 330 | 330 | 330 | 330 | 330 | 330 | 330 | 330 | |
|---------|---------------------------------------|-------|-------|-------|-------|-------|-------|-------|-------|-------|-------|-------|-------|------|------|------|------|------|------|------|----|
| A | Bracken Ridge (Quinlan St) | am | am | am | am | am | am | am | am | pm | pm | pm | pm | pm | pm | pm | pm | pm | pm | pm | pm |
| B | Barrett St app McKeering St | - | 10.25 | - | 10.55 | - | 11.25 | - | 11.55 | - | 12.25 | - | 12.55 | - | 1.25 | - | 1.55 | - | 2.25 | - | - |
| D | Warra | 10.12 | 10.27 | 10.42 | 10.57 | 11.12 | 11.27 | 11.42 | 11.57 | 12.12 | 12.27 | 12.42 | 12.57 | 1.12 | 1.27 | 1.42 | 1.57 | 2.12 | 2.27 | 2.42 | - |
| E | Zillmere station | 10.22 | 10.37 | 10.52 | 11.07 | 11.22 | 11.37 | 11.52 | 12.07 | 12.22 | 12.37 | 12.52 | 1.07 | 1.22 | 1.37 | 1.52 | 2.07 | 2.22 | 2.37 | 2.52 | - |
| F | Chermshire (Gympie Rd) | 10.31 | 10.46 | 11.01 | 11.16 | 11.31 | 11.46 | 12.01 | 12.17 | 12.32 | 12.47 | 1.02 | 1.17 | 1.32 | 1.47 | 2.02 | 2.17 | 2.32 | 2.47 | 3.02 | - |
| G | RBWH station PL1 | 10.41 | 10.56 | 11.11 | 11.26 | 11.41 | 11.56 | 12.11 | 12.29 | 12.44 | 12.59 | 1.14 | 1.29 | 1.44 | 1.59 | 2.14 | 2.29 | 2.44 | 2.59 | 3.14 | - |
| H | Herston station | 10.54 | 11.09 | 11.24 | 11.39 | 11.54 | 12.09 | 12.24 | 12.43 | 12.58 | 1.13 | 1.28 | 1.43 | 1.58 | 2.13 | 2.28 | 2.43 | 2.58 | 3.13 | 3.28 | - |
| I | QUT Kelvin Grove station | 10.55 | 11.10 | 11.25 | 11.40 | 11.55 | 12.10 | 12.25 | 12.44 | 12.59 | 1.14 | 1.29 | 1.44 | 1.59 | 2.14 | 2.29 | 2.44 | 2.59 | 3.15 | 3.30 | - |
| J | Spring Hill (Water St) | 10.57 | 11.12 | 11.27 | 11.42 | 11.57 | 12.12 | 12.27 | 12.46 | 1.01 | 1.16 | 1.31 | 1.46 | 2.01 | 2.16 | 2.31 | 2.46 | 3.01 | 3.17 | 3.32 | - |
| K | Normanby station | - | - | - | - | - | - | - | - | - | - | - | - | - | - | - | - | - | - | - | - |
| L | Roma St Busway station PL2 | 10.58 | 11.13 | 11.28 | 11.43 | 11.58 | 12.13 | 12.28 | 12.47 | 1.02 | 1.17 | 1.32 | 1.47 | 2.02 | 2.17 | 2.32 | 2.47 | 3.02 | 3.20 | 3.35 | - |
| N | King George Square station 2A | 11.01 | 11.16 | 11.31 | 11.46 | 12.01 | 12.16 | 12.31 | 12.50 | 1.05 | 1.20 | 1.35 | 1.50 | 2.05 | 2.20 | 2.35 | 2.50 | 3.05 | 3.23 | 3.38 | - |
| P | City, George St app Alice St stop 123 | 11.03 | 11.18 | 11.33 | 11.48 | 12.03 | 12.18 | 12.33 | 12.52 | 1.07 | 1.22 | 1.37 | 1.52 | 2.07 | 2.22 | 2.37 | 2.52 | 3.07 | 3.26 | 3.41 | - |
| Q | Cultural Centre station PL2 | - | - | - | - | - | - | - | - | - | - | - | - | - | - | - | - | - | - | - | - |
| R | PA Hospital station PL 2 | 11.08 | 11.23 | 11.38 | 11.53 | 12.08 | 12.23 | 12.38 | 12.57 | 1.12 | 1.27 | 1.42 | 1.57 | 2.12 | 2.27 | 2.42 | 2.57 | 3.12 | 3.33 | 3.48 | - |
| S | Boggo Rd station PL6 | - | - | - | - | - | - | - | - | - | - | - | - | - | - | - | - | - | - | - | - |
| T | UQ Lakes | - | - | - | - | - | - | - | - | - | - | - | - | - | - | - | - | - | - | - | - |

Please note

Route 330 is a BUZ service operating every 15 minutes or better, 7 days a week.
 Routes P331 and P332 are pre-paid fare rocket services, no cash fares accepted. Route P331 observes all cityxpress stops to Gympie Rd at Chermshire stop 37/38 and then operates EXPRESS to City stopping only at RBWH, Water St stop 186 and Upper Edward St stop 140.

Explanations

- Bus does not travel via this location.
- A Route P332 journey commences from St Flannans School, Handford Rd, 2 minutes earlier.

Monday to Friday (cont...)

| map ref | Route number | 330 | 330 | 330 | 330 | 330 | 330 | 330 | 330 | 330 | 330 | 330 | 330 | 330 | 330 | 330 | 330 | 330 | 330 | |
|---------|---------------------------------------|------|------|------|------|------|------|------|------|------|------|------|------|------|------|------|------|------|------|------|
| | | pm | pm | pm | pm | pm | pm | pm | pm | pm | pm | pm | pm | pm | pm | pm | pm | pm | pm | pm |
| A | Bracken Ridge (Quinlan St) | 2.55 | 3.10 | 3.25 | 3.40 | 3.55 | 4.10 | 4.25 | 4.40 | 4.55 | 5.10 | 5.25 | - | 5.55 | - | 6.25 | - | 6.55 | - | 7.25 |
| B | Barrett St app McKeering St | 2.57 | 3.12 | 3.27 | 3.42 | 3.57 | 4.12 | 4.27 | 4.42 | 4.57 | 5.12 | 5.27 | 5.42 | 5.57 | 6.12 | 6.27 | 6.42 | 6.57 | 7.12 | 7.27 |
| D | Warra | 3.08 | 3.23 | 3.37 | 3.52 | 4.07 | 4.22 | 4.37 | 4.52 | 5.07 | 5.20 | 5.35 | 5.50 | 6.05 | 6.20 | 6.35 | 6.50 | 7.04 | 7.19 | 7.34 |
| E | Zillmere station | 3.16 | 3.31 | 3.44 | 3.59 | 4.14 | 4.29 | 4.44 | 4.59 | 5.14 | 5.28 | 5.43 | 5.58 | 6.12 | 6.27 | 6.42 | 6.57 | 7.11 | 7.26 | 7.41 |
| F | Chermshire (Gympie Rd) | 3.24 | 3.39 | 3.53 | 4.08 | 4.23 | 4.38 | 4.53 | 5.08 | 5.23 | 5.37 | 5.52 | 6.07 | 6.21 | 6.36 | 6.51 | 7.06 | 7.19 | 7.34 | 7.49 |
| G | RBWH station PL1 | 3.39 | 3.54 | 4.07 | 4.22 | 4.37 | 4.52 | 5.07 | 5.22 | 5.37 | 5.51 | 6.06 | 6.21 | 6.32 | 6.47 | 7.02 | 7.17 | 7.28 | 7.43 | 7.58 |
| H | Herston station | 3.41 | 3.56 | 4.09 | 4.24 | 4.39 | 4.54 | 5.09 | 5.24 | 5.39 | 5.52 | 6.07 | 6.22 | 6.33 | 6.48 | 7.03 | 7.18 | 7.29 | 7.44 | 7.59 |
| I | QUT Kelvin Grove station | 3.43 | 3.58 | 4.11 | 4.26 | 4.41 | 4.56 | 5.11 | 5.26 | 5.41 | 5.55 | 6.10 | 6.25 | 6.35 | 6.50 | 7.05 | 7.20 | 7.31 | 7.46 | 8.01 |
| J | Spring Hill (Water St) | - | - | - | - | - | - | - | - | - | - | - | - | - | - | - | - | - | - | - |
| K | Normanby station | 3.46 | 4.01 | 4.14 | 4.29 | 4.44 | 4.59 | 5.14 | 5.29 | 5.44 | 5.57 | 6.12 | 6.27 | 6.37 | 6.52 | 7.07 | 7.22 | 7.32 | 7.47 | 8.02 |
| L | Roma St Busway station PL2 | 3.49 | 4.04 | 4.17 | 4.32 | 4.47 | 5.02 | 5.17 | 5.32 | 5.47 | 6.00 | 6.15 | 6.30 | 6.40 | 6.55 | 7.10 | 7.25 | 7.35 | 7.50 | 8.05 |
| N | King George Square station 2A | 3.52 | 4.07 | 4.20 | 4.35 | 4.50 | 5.05 | 5.20 | 5.35 | 5.50 | 6.03 | 6.18 | 6.33 | 6.42 | 6.57 | 7.12 | 7.27 | 7.37 | 7.52 | 8.07 |
| P | City, George St app Alice St stop 123 | - | - | - | - | - | - | - | - | - | - | - | - | - | - | - | - | - | - | - |
| Q | Cultural Centre station PL2 | 3.59 | 4.14 | 4.27 | 4.42 | 4.57 | 5.12 | 5.27 | 5.42 | 5.57 | 6.09 | 6.24 | 6.39 | 6.47 | 7.02 | 7.17 | 7.32 | 7.42 | 7.57 | 8.12 |
| R | PA Hospital station PL 2 | - | - | - | - | - | - | - | - | - | - | - | - | - | - | - | - | - | - | - |
| S | Boggo Rd station PL6 | - | - | - | - | - | - | - | - | - | - | - | - | - | - | - | - | - | - | - |
| T | UQ Lakes | - | - | - | - | - | - | - | - | - | - | - | - | - | - | - | - | - | - | - |

Monday to Friday (cont...)

| map ref | Route number | 330 | 330 | 330 | 330 | 330 | 330 | 330 | 330 | 330 | 330 | 330 | |
|---------|---------------------------------------|------|------|------|------|------|------|------|-------|-------|-------|-------|-------|
| | | pm | pm | pm | pm | pm | pm | pm | pm | pm | pm | pm | |
| A | Bracken Ridge (Quinlan St) | - | - | - | 8.25 | - | - | - | 9.25 | - | - | 10.25 | |
| B | Barrett St app McKeering St | 7.42 | 7.57 | 8.12 | 8.27 | 8.42 | 8.57 | 9.12 | 9.27 | 9.42 | 9.57 | 10.12 | 10.27 |
| D | Warra | 7.49 | 8.04 | 8.19 | 8.34 | 8.49 | 9.04 | 9.19 | 9.34 | 9.49 | 10.04 | 10.19 | 10.34 |
| E | Zillmere station | 7.56 | 8.11 | 8.26 | 8.41 | 8.56 | 9.11 | 9.26 | 9.41 | 9.56 | 10.11 | 10.26 | 10.41 |
| F | Chermshire (Gympie Rd) | 8.04 | 8.19 | 8.34 | 8.49 | 9.04 | 9.19 | 9.34 | 9.49 | 10.04 | 10.19 | 10.34 | 10.49 |
| G | RBWH station PL1 | 8.13 | 8.28 | 8.43 | 8.58 | 9.13 | 9.28 | 9.43 | 9.58 | 10.13 | 10.28 | 10.43 | 10.58 |
| H | Herston station | 8.14 | 8.29 | 8.44 | 8.59 | 9.14 | 9.29 | 9.44 | 9.59 | 10.14 | 10.29 | 10.44 | 10.59 |
| I | QUT Kelvin Grove station | 8.16 | 8.31 | 8.46 | 9.01 | 9.16 | 9.31 | 9.46 | 10.01 | 10.16 | 10.31 | 10.46 | 11.01 |
| J | Spring Hill (Water St) | - | - | - | - | - | - | - | - | - | - | - | - |
| K | Normanby station | 8.17 | 8.32 | 8.47 | 9.02 | 9.17 | 9.32 | 9.47 | 10.02 | 10.17 | 10.32 | 10.47 | 11.02 |
| L | Roma St Busway station PL2 | 8.20 | 8.35 | 8.50 | 9.05 | 9.20 | 9.35 | 9.50 | 10.05 | 10.20 | 10.35 | 10.50 | 11.05 |
| N | King George Square station 2A | 8.22 | 8.37 | 8.52 | 9.07 | 9.22 | 9.37 | 9.52 | 10.07 | 10.22 | 10.37 | 10.52 | 11.07 |
| P | City, George St app Alice St stop 123 | - | - | - | - | - | - | - | - | - | - | - | - |
| Q | Cultural Centre station PL2 | 8.27 | 8.42 | 8.57 | 9.12 | 9.27 | 9.42 | 9.57 | 10.12 | 10.27 | 10.42 | 10.57 | 11.12 |
| R | PA Hospital station PL 2 | - | - | - | - | - | - | - | - | - | - | - | - |
| S | Boggo Rd station PL6 | - | - | - | - | - | - | - | - | - | - | - | - |
| T | UQ Lakes | - | - | - | - | - | - | - | - | - | - | - | - |

Please note

Route 330 is a BUZ service operating every 15 minutes or better, 7 days a week.

Explanations

- Bus does not travel via this location.

Saturday, Sunday & public holidays*

| map ref | Route number | 330 | 330 | 330 | 330 | 330 | 330 | 330 | 330 | 330 | 330 | 330 | 330 | 330 | 330 | 330 | 330 | 330 | 330 | |
|---------|-------------------------------|------|------|------|------|------|------|------|------|------|------|------|------|------|-------|-------|-------|-------|-------|-------|
| | | am | am | am | am | am | am | am | am | am | am | am | am | am | am | am | am | am | am | |
| A | Bracken Ridge (Quinlan St) | - | - | - | - | 7.00 | - | 7.30 | - | 8.00 | - | 8.30 | - | 9.00 | - | 9.30 | - | 10.00 | - | 10.30 |
| B | Barrett St app McKeering St | 6.02 | 6.17 | 6.32 | 6.47 | 7.02 | 7.17 | 7.32 | 7.47 | 8.02 | 8.17 | 8.32 | 8.47 | 9.02 | 9.17 | 9.32 | 9.47 | 10.02 | 10.17 | 10.32 |
| D | Warra | 6.12 | 6.27 | 6.42 | 6.57 | 7.12 | 7.27 | 7.42 | 7.57 | 8.13 | 8.28 | 8.43 | 8.58 | 9.13 | 9.28 | 9.43 | 9.58 | 10.13 | 10.28 | 10.43 |
| E | Zillmere station | 6.19 | 6.34 | 6.49 | 7.04 | 7.19 | 7.34 | 7.49 | 8.04 | 8.21 | 8.36 | 8.51 | 9.06 | 9.21 | 9.36 | 9.51 | 10.06 | 10.21 | 10.36 | 10.51 |
| F | Chermshire (Gympie Rd) | 6.25 | 6.40 | 6.55 | 7.10 | 7.25 | 7.40 | 7.55 | 8.10 | 8.31 | 8.46 | 9.01 | 9.16 | 9.31 | 9.46 | 10.01 | 10.16 | 10.31 | 10.46 | 11.01 |
| G | RBWH station PL1 | 6.38 | 6.53 | 7.08 | 7.23 | 7.38 | 7.53 | 8.08 | 8.23 | 8.44 | 8.59 | 9.14 | 9.29 | 9.44 | 9.59 | 10.14 | 10.29 | 10.44 | 10.59 | 11.14 |
| H | Herston station | 6.39 | 6.54 | 7.09 | 7.24 | 7.39 | 7.54 | 8.09 | 8.24 | 8.45 | 9.00 | 9.15 | 9.30 | 9.45 | 10.00 | 10.15 | 10.30 | 10.45 | 11.00 | 11.15 |
| I | QUT Kelvin Grove station | 6.40 | 6.55 | 7.10 | 7.25 | 7.40 | 7.55 | 8.10 | 8.25 | 8.46 | 9.01 | 9.16 | 9.31 | 9.46 | 10.01 | 10.16 | 10.31 | 10.46 | 11.01 | 11.16 |
| K | Normanby station | 6.42 | 6.57 | 7.12 | 7.27 | 7.42 | 7.57 | 8.12 | 8.27 | 8.48 | 9.03 | 9.18 | 9.33 | 9.48 | 10.03 | 10.18 | 10.33 | 10.48 | 11.03 | 11.18 |
| L | Roma St Busway station PL2 | 6.44 | 6.59 | 7.14 | 7.29 | 7.44 | 7.59 | 8.14 | 8.29 | 8.50 | 9.05 | 9.20 | 9.35 | 9.50 | 10.05 | 10.20 | 10.35 | 10.50 | 11.05 | 11.20 |
| N | King George Square station 2A | 6.45 | 7.00 | 7.15 | 7.30 | 7.45 | 8.00 | 8.15 | 8.30 | 8.51 | 9.06 | 9.21 | 9.36 | 9.51 | 10.06 | 10.21 | 10.36 | 10.51 | 11.06 | 11.21 |
| Q | Cultural Centre station PL2 | 6.49 | 7.04 | 7.19 | 7.34 | 7.49 | 8.04 | 8.19 | 8.34 | 8.55 | 9.10 | 9.25 | 9.40 | 9.55 | 10.10 | 10.25 | 10.40 | 10.55 | 11.10 | 11.25 |

Saturday, Sunday & public holidays* (cont...)

| map ref | Route number | 330 | 330 | 330 | 330 | 330 | 330 | 330 | 330 | 330 | 330 | 330 | 330 | 330 | 330 | 330 | 330 | 330 | 330 | 330 |
|---------|-------------------------------|-------|-------|-------|-------|-------|-------|-------|-------|-------|------|------|------|------|------|------|------|------|------|------|
| | | am | am | am | am | pm | pm | pm | pm | pm | pm | pm | pm | pm | pm | pm | pm | pm | pm | pm |
| A | Bracken Ridge (Quinlan St) | - | 11.00 | - | 11.30 | - | 12.00 | - | 12.30 | - | 1.00 | - | 1.30 | - | 2.00 | - | 2.30 | - | 3.00 | - |
| B | Barrett St app McKeering St | 10.47 | 11.02 | 11.17 | 11.32 | 11.47 | 12.02 | 12.17 | 12.32 | 12.47 | 1.02 | 1.17 | 1.32 | 1.47 | 2.02 | 2.17 | 2.32 | 2.47 | 3.02 | 3.17 |
| D | Warra | 10.58 | 11.13 | 11.28 | 11.43 | 11.58 | 12.13 | 12.28 | 12.43 | 12.58 | 1.13 | 1.28 | 1.43 | 1.58 | 2.13 | 2.28 | 2.43 | 2.58 | 3.13 | 3.28 |
| E | Zillmere station | 11.06 | 11.21 | 11.36 | 11.51 | 12.06 | 12.21 | 12.36 | 12.51 | 1.06 | 1.21 | 1.36 | 1.51 | 2.06 | 2.21 | 2.36 | 2.51 | 3.06 | 3.21 | 3.36 |
| F | Chermshire (Gympie Rd) | 11.16 | 11.31 | 11.46 | 12.01 | 12.16 | 12.31 | 12.46 | 1.01 | 1.16 | 1.31 | 1.46 | 2.01 | 2.16 | 2.31 | 2.46 | 3.01 | 3.16 | 3.31 | 3.46 |
| G | RBWH station PL1 | 11.29 | 11.44 | 11.59 | 12.14 | 12.29 | 12.44 | 12.59 | 1.14 | 1.29 | 1.44 | 1.59 | 2.14 | 2.29 | 2.44 | 2.59 | 3.14 | 3.29 | 3.44 | 3.59 |
| H | Herston station | 11.30 | 11.45 | 12.00 | 12.15 | 12.30 | 12.45 | 1.00 | 1.15 | 1.30 | 1.45 | 2.00 | 2.15 | 2.30 | 2.45 | 3.00 | 3.15 | 3.30 | 3.45 | 4.00 |
| I | QUT Kelvin Grove station | 11.31 | 11.46 | 12.01 | 12.16 | 12.31 | 12.46 | 1.01 | 1.16 | 1.31 | 1.46 | 2.01 | 2.16 | 2.31 | 2.46 | 3.01 | 3.16 | 3.31 | 3.46 | 4.01 |
| K | Normanby station | 11.33 | 11.48 | 12.03 | 12.18 | 12.33 | 12.48 | 1.03 | 1.18 | 1.33 | 1.48 | 2.03 | 2.18 | 2.33 | 2.48 | 3.03 | 3.18 | 3.33 | 3.48 | 4.03 |
| L | Roma St Busway station PL2 | 11.35 | 11.50 | 12.05 | 12.20 | 12.35 | 12.50 | 1.05 | 1.20 | 1.35 | 1.50 | 2.05 | 2.20 | 2.35 | 2.50 | 3.05 | 3.20 | 3.35 | 3.50 | 4.05 |
| N | King George Square station 2A | 11.36 | 11.51 | 12.06 | 12.21 | 12.36 | 12.51 | 1.06 | 1.21 | 1.36 | 1.51 | 2.06 | 2.21 | 2.36 | 2.51 | 3.06 | 3.21 | 3.36 | 3.51 | 4.06 |
| Q | Cultural Centre station PL2 | 11.40 | 11.55 | 12.10 | 12.25 | 12.40 | 12.55 | 1.10 | 1.25 | 1.40 | 1.55 | 2.10 | 2.25 | 2.40 | 2.55 | 3.10 | 3.25 | 3.40 | 3.55 | 4.10 |

Saturday, Sunday & public holidays* (cont...)

| map ref | Route number | 330 | 330 | 330 | 330 | 330 | 330 | 330 | 330 | 330 | 330 | 330 | 330 | 330 | 330 | 330 | 330 | 330 | 330 | 330 |
|---------|-------------------------------|------|------|------|------|------|------|------|------|------|------|------|------|------|------|------|------|------|------|------|
| | | pm | pm | pm | pm | pm | pm | pm | pm | pm | pm | pm | pm | pm | pm | pm | pm | pm | pm | pm |
| A | Bracken Ridge (Quinlan St) | 3.30 | - | 4.00 | - | 4.30 | - | 5.00 | - | 5.30 | - | 6.00 | - | 6.30 | - | - | - | 7.30 | - | pm |
| B | Barrett St app McKeering St | 3.32 | 3.47 | 4.02 | 4.17 | 4.32 | 4.47 | 5.02 | 5.17 | 5.32 | 5.47 | 6.02 | 6.17 | 6.32 | 6.47 | 7.02 | 7.17 | 7.32 | 7.47 | 8.02 |
| D | Warra | 3.43 | 3.58 | 4.13 | 4.28 | 4.43 | 4.58 | 5.13 | 5.28 | 5.43 | 5.58 | 6.13 | 6.28 | 6.43 | 6.58 | 7.12 | 7.27 | 7.42 | 7.57 | 8.12 |
| E | Zillmere station | 3.51 | 4.06 | 4.21 | 4.36 | 4.51 | 5.06 | 5.21 | 5.36 | 5.51 | 6.04 | 6.19 | 6.34 | 6.49 | 7.04 | 7.18 | 7.33 | 7.48 | 8.03 | 8.18 |
| F | Chermshire (Gympie Rd) | 4.01 | 4.16 | 4.31 | 4.46 | 5.01 | 5.16 | 5.31 | 5.46 | 6.01 | 6.12 | 6.27 | 6.42 | 6.57 | 7.12 | 7.26 | 7.41 | 7.56 | 8.11 | 8.26 |
| G | RBWH station PL1 | 4.14 | 4.29 | 4.44 | 4.59 | 5.14 | 5.29 | 5.44 | 5.59 | 6.14 | 6.25 | 6.40 | 6.55 | 7.10 | 7.25 | 7.38 | 7.53 | 8.08 | 8.23 | 8.38 |
| H | Herston station | 4.15 | 4.30 | 4.45 | 5.00 | 5.15 | 5.30 | 5.45 | 6.00 | 6.15 | 6.26 | 6.41 | 6.56 | 7.11 | 7.26 | 7.39 | 7.54 | 8.09 | 8.24 | 8.39 |
| I | QUT Kelvin Grove station | 4.16 | 4.31 | 4.46 | 5.01 | 5.16 | 5.31 | 5.46 | 6.01 | 6.16 | 6.27 | 6.42 | 6.57 | 7.12 | 7.27 | 7.40 | 7.55 | 8.10 | 8.25 | 8.40 |
| K | Normanby station | 4.18 | 4.33 | 4.48 | 5.03 | 5.18 | 5.33 | 5.48 | 6.03 | 6.18 | 6.29 | 6.44 | 6.59 | 7.14 | 7.29 | 7.42 | 7.57 | 8.12 | 8.27 | 8.42 |
| L | Roma St Busway station PL2 | 4.20 | 4.35 | 4.50 | 5.05 | 5.20 | 5.35 | 5.50 | 6.05 | 6.20 | 6.31 | 6.46 | 7.01 | 7.16 | 7.31 | 7.44 | 7.59 | 8.14 | 8.29 | 8.44 |
| N | King George Square station 2A | 4.21 | 4.36 | 4.51 | 5.06 | 5.21 | 5.36 | 5.51 | 6.06 | 6.21 | 6.32 | 6.47 | 7.02 | 7.17 | 7.32 | 7.45 | 8.00 | 8.15 | 8.30 | 8.45 |
| Q | Cultural Centre station PL2 | 4.25 | 4.40 | 4.55 | 5.10 | 5.25 | 5.40 | 5.55 | 6.10 | 6.25 | 6.36 | 6.51 | 7.06 | 7.21 | 7.36 | 7.49 | 8.04 | 8.19 | 8.34 | 8.49 |

Sat, Sun & public holidays* (cont...)

| map ref | Route number | 330 | 330 | 330 | 330 | 330 | 330 | 330 | 330 | 330 | |
|---------|-------------------------------|------|------|------|------|-------|-------|-------|-------|-------|-------|
| | | pm | pm | pm | pm | pm | pm | pm | pm | pm | |
| A | Bracken Ridge (Quinlan St) | - | 8.30 | - | - | - | 9.30 | - | - | 10.30 | |
| B | Barrett St app McKeering St | 8.17 | 8.32 | 8.47 | 9.02 | 9.17 | 9.32 | 9.47 | 10.02 | 10.17 | 10.32 |
| D | Warra | 8.27 | 8.42 | 8.57 | 9.12 | 9.27 | 9.42 | 9.57 | 10.12 | 10.27 | 10.42 |
| E | Zillmere station | 8.33 | 8.48 | 9.03 | 9.18 | 9.33 | 9.48 | 10.03 | 10.18 | 10.33 | 10.48 |
| F | Chermshire (Gympie Rd) | 8.41 | 8.56 | 9.11 | 9.26 | 9.41 | 9.56 | 10.11 | 10.26 | 10.41 | 10.56 |
| G | RBWH station PL1 | 8.53 | 9.08 | 9.23 | 9.38 | 9.53 | 10.08 | 10.23 | 10.38 | 10.53 | 11.08 |
| H | Herston station | 8.54 | 9.09 | 9.24 | 9.39 | 9.54 | 10.09 | 10.24 | 10.39 | 10.54 | 11.09 |
| I | QUT Kelvin Grove station | 8.55 | 9.10 | 9.25 | 9.40 | 9.55 | 10.10 | 10.25 | 10.40 | 10.55 | 11.10 |
| K | Normanby station | 8.57 | 9.12 | 9.27 | 9.42 | 9.57 | 10.12 | 10.27 | 10.42 | 10.57 | 11.12 |
| L | Roma St Busway station PL2 | 8.59 | 9.14 | 9.29 | 9.44 | 9.59 | 10.14 | 10.29 | 10.44 | 10.59 | 11.14 |
| N | King George Square station 2A | 9.00 | 9.15 | 9.30 | 9.45 | 10.00 | 10.15 | 10.30 | 10.45 | 11.00 | 11.15 |
| Q | Cultural Centre station PL2 | 9.04 | 9.19 | 9.34 | 9.49 | 10.04 | 10.19 | 10.34 | 10.49 | 11.04 | 11.19 |

Please note

Route 330 is a BUZ service operating every 15 minutes or better, 7 days a week.

Explanations

- Bus does not travel via this location.
- * Public holidays - generally, a Sunday timetable will operate on most gazetted public holidays. Please visit translink.com.au or call 13 12 30 for confirmation of public holiday timetables.

Routes
 **330, P331, P332**

UQ Lakes and City to Zillmere and Bracken Ridge
 servicing UQ Lakes, PA Hospital, City, RBWH, Chermshire, Zillmere and Bracken Ridge

Monday to Friday

| map ref | Route number | 330 | 330 | 330 | 330 | 330 | 330 | 330 | 330 | 330 | 330 | 330 | 330 | 330 | 330 | 330 | 330 | 330 | 330 | |
|---------|--|------|------|------|------|------|------|------|------|------|------|-------|-------|-------|-------|-------|-------|-------|-------|-------|
| | | am | am | am | am | am | am | am | am | am | am | am | am | am | am | am | am | am | am | |
| T | UQ Lakes D | - | - | - | - | - | - | - | - | - | - | - | - | - | - | - | - | - | - | |
| S | Boggo Rd station PL5 | - | - | - | - | - | - | - | - | - | - | - | - | - | - | - | - | - | - | |
| R | PA Hospital station PL1 | - | - | - | - | - | - | - | - | - | - | - | - | - | - | - | - | - | - | |
| Q | Cultural Centre station PL1 | 6.32 | 6.47 | 7.02 | 7.17 | 7.32 | 7.47 | 8.02 | 8.17 | 8.32 | 8.47 | 9.02 | 9.17 | 9.32 | 9.47 | 10.02 | 10.17 | 10.32 | 10.47 | 11.02 |
| N | King George Square station 1D | 6.34 | 6.49 | 7.04 | 7.19 | 7.34 | 7.49 | 8.04 | 8.19 | 8.34 | 8.49 | 9.04 | 9.19 | 9.34 | 9.49 | 10.04 | 10.19 | 10.34 | 10.49 | 11.04 |
| X | Margaret St far side George St stop 94 | - | - | - | - | - | - | - | - | - | - | - | - | - | - | - | - | - | - | - |
| U | City, Riverside, Eagle St stop 62 | - | - | - | - | - | - | - | - | - | - | - | - | - | - | - | - | - | - | - |
| L | Roma St Busway station PL1 | 6.37 | 6.52 | 7.07 | 7.22 | 7.37 | 7.52 | 8.07 | 8.22 | 8.37 | 8.52 | 9.07 | 9.22 | 9.37 | 9.52 | 10.07 | 10.22 | 10.37 | 10.52 | 11.07 |
| K | Normanby station | 6.38 | 6.53 | 7.08 | 7.24 | 7.39 | 7.54 | 8.09 | 8.24 | 8.39 | 8.54 | 9.09 | 9.23 | 9.38 | 9.53 | 10.08 | 10.23 | 10.38 | 10.53 | 11.08 |
| V | City, Turbot St far side Wharf St stop 4 | - | - | - | - | - | - | - | - | - | - | - | - | - | - | - | - | - | - | - |
| I | QUT Kelvin Grove station | 6.40 | 6.55 | 7.10 | 7.26 | 7.41 | 7.56 | 8.11 | 8.26 | 8.41 | 8.56 | 9.11 | 9.25 | 9.40 | 9.55 | 10.10 | 10.25 | 10.40 | 10.55 | 11.10 |
| H | Herston station | 6.42 | 6.57 | 7.12 | 7.28 | 7.43 | 7.58 | 8.13 | 8.28 | 8.43 | 8.58 | 9.13 | 9.27 | 9.42 | 9.57 | 10.12 | 10.27 | 10.42 | 10.57 | 11.12 |
| G | RBWH station PL2 | 6.44 | 6.59 | 7.14 | 7.30 | 7.45 | 8.00 | 8.15 | 8.30 | 8.45 | 9.00 | 9.15 | 9.29 | 9.44 | 9.59 | 10.14 | 10.29 | 10.44 | 10.59 | 11.14 |
| F | Chermshire E | 6.57 | 7.12 | 7.27 | 7.43 | 7.58 | 8.13 | 8.28 | 8.43 | 8.58 | 9.13 | 9.28 | 9.42 | 9.57 | 10.12 | 10.27 | 10.42 | 10.57 | 11.12 | 11.27 |
| F | Chermshire (Gympie Rd) | - | - | - | - | - | - | - | - | - | - | - | - | - | - | - | - | - | - | - |
| E | Zillmere station | 7.06 | 7.21 | 7.36 | 7.52 | 8.07 | 8.23 | 8.38 | 8.53 | 9.08 | 9.23 | 9.38 | 9.51 | 10.06 | 10.21 | 10.36 | 10.51 | 11.06 | 11.21 | 11.36 |
| D | Warra | 7.14 | 7.29 | 7.44 | 8.00 | 8.15 | 8.34 | 8.49 | 9.04 | 9.19 | 9.34 | 9.49 | 9.59 | 10.14 | 10.29 | 10.44 | 10.59 | 11.14 | 11.29 | 11.44 |
| B | McKeering (Barrett St) | 7.26 | 7.41 | 7.56 | 8.13 | 8.28 | 8.47 | 9.02 | 9.17 | 9.32 | 9.47 | 10.02 | 10.12 | 10.27 | 10.42 | 10.57 | 11.12 | 11.27 | 11.42 | 11.57 |
| A | Bracken Ridge (Quinlan St) | 7.28 | - | 7.58 | 8.15 | - | 8.49 | - | 9.19 | 9.34 | 9.49 | 10.04 | 10.14 | - | 10.44 | - | 11.14 | - | 11.44 | - |

Monday to Friday (cont...)

| map ref | Route number | 330 | 330 | 330 | 330 | 330 | 330 | 330 | 330 | 330 | 330 | 330 | 330 | 330 | 330 | 330 | 330 | 330 | 330 | |
|---------|--|-------|-------|-------|-------|-------|-------|-------|------|------|------|------|------|------|------|------|------|------|------|------|
| | | am | am | am | pm | pm | pm | pm | pm | pm | pm | pm | pm | pm | pm | pm | pm | pm | pm | |
| T | UQ Lakes D | - | - | - | - | - | - | - | - | - | - | - | - | - | - | - | - | - | - | |
| S | Boggo Rd station PL5 | - | - | - | - | - | - | - | - | - | - | - | - | - | - | - | - | - | - | |
| R | PA Hospital station PL1 | - | - | - | - | - | - | - | - | - | - | - | - | - | - | - | - | - | - | |
| Q | Cultural Centre station PL1 | 11.17 | 11.32 | 11.47 | 12.02 | 12.17 | 12.32 | 12.47 | 1.02 | 1.17 | 1.32 | 1.47 | 2.02 | 2.17 | 2.32 | 2.47 | 3.02 | 3.12 | 3.22 | 3.32 |
| N | King George Square station 1D | 11.19 | 11.34 | 11.49 | 12.04 | 12.19 | 12.34 | 12.49 | 1.04 | 1.19 | 1.34 | 1.49 | 2.04 | 2.19 | 2.34 | 2.49 | 3.05 | 3.15 | 3.25 | 3.35 |
| X | Margaret St far side George St stop 94 | - | - | - | - | - | - | - | - | - | - | - | - | - | - | - | - | - | - | - |
| U | City, Riverside, Eagle St stop 62 | - | - | - | - | - | - | - | - | - | - | - | - | - | - | - | - | - | - | - |
| L | Roma St Busway station PL1 | 11.22 | 11.37 | 11.52 | 12.07 | 12.22 | 12.37 | 12.52 | 1.07 | 1.22 | 1.37 | 1.52 | 2.07 | 2.22 | 2.37 | 2.52 | 3.08 | 3.18 | 3.28 | 3.38 |
| K | Normanby station | 11.23 | 11.38 | 11.53 | 12.08 | 12.23 | 12.38 | 12.53 | 1.08 | 1.23 | 1.38 | 1.53 | 2.08 | 2.23 | 2.38 | 2.53 | 3.10 | 3.20 | 3.30 | 3.40 |
| V | City, Turbot St far side Wharf St stop 4 | - | - | - | - | - | - | - | - | - | - | - | - | - | - | - | - | - | - | - |
| I | QUT Kelvin Grove station | 11.25 | 11.40 | 11.55 | 12.10 | 12.25 | 12.40 | 12.55 | 1.10 | 1.25 | 1.40 | 1.55 | 2.10 | 2.25 | 2.40 | 2.55 | 3.12 | 3.22 | 3.32 | 3.42 |
| H | Herston station | 11.27 | 11.42 | 11.57 | 12.12 | 12.27 | 12.42 | 12.57 | 1.12 | 1.27 | 1.42 | 1.57 | 2.12 | 2.27 | 2.42 | 2.57 | 3.14 | 3.24 | 3.34 | 3.44 |
| G | RBWH station PL2 | 11.29 | 11.44 | 11.59 | 12.14 | 12.29 | 12.44 | 12.59 | 1.14 | 1.29 | 1.44 | 1.59 | 2.14 | 2.29 | 2.44 | 2.59 | 3.16 | 3.26 | 3.36 | 3.46 |
| F | Chermshire E | 11.42 | 11.57 | 12.12 | 12.27 | 12.42 | 12.57 | 1.12 | 1.27 | 1.42 | 1.57 | 2.12 | 2.27 | 2.42 | 2.57 | 3.12 | 3.29 | 3.39 | 3.49 | 3.59 |
| F | Chermshire (Gympie Rd) | - | - | - | - | - | - | - | - | - | - | - | - | - | - | - | - | - | - | - |
| E | Zillmere station | 11.51 | 12.06 | 12.21 | 12.36 | 12.51 | 1.06 | 1.21 | 1.36 | 1.51 | 2.06 | 2.21 | 2.36 | 2.51 | 3.06 | 3.21 | 3.39 | 3.49 | 3.59 | 4.09 |
| D | Warra | 11.59 | 12.14 | 12.29 | 12.44 | 12.59 | 1.15 | 1.30 | 1.45 | 2.00 | 2.15 | 2.30 | 2.45 | 3.00 | 3.15 | 3.30 | 3.49 | 3.59 | 4.09 | 4.19 |
| B | McKeering (Barrett St) | 12.12 | 12.27 | 12.42 | 12.57 | 1.12 | 1.30 | 1.45 | 2.00 | 2.15 | 2.30 | 2.45 | 3.00 | 3.15 | 3.30 | 3.45 | 4.04 | 4.14 | 4.24 | 4.34 |
| A | Bracken Ridge (Quinlan St) | 12.14 | - | 12.44 | - | 1.14 | - | 1.47 | - | 2.17 | - | 2.47 | - | 3.17 | - | 3.47 | 4.06 | 4.16 | 4.26 | 4.36 |

Monday to Friday (cont...)

| map ref | Route number | 330 | 330 | 330 | P331 | 330 | P332 | 330 | P331 | 330 | P331 | 330 | P332 | 330 | P332 | P331 | 330 | 330 | P332 | P331 |
|---------|--|------|------|------|------|------|------|------|------|------|------|------|------|------|------|------|------|------|------|------|
| | | pm | pm | pm | pm | pm | pm | pm | pm | pm | pm | pm | pm | pm | pm | pm | pm | pm | pm | pm |
| T | UQ Lakes D | - | - | - | - | - | 4.05 | - | - | - | - | - | 4.35 | - | 4.45 | - | - | - | 4.55 | - |
| S | Boggo Rd station PL5 | - | - | - | - | - | 4.08 | - | - | - | - | - | 4.38 | - | 4.48 | - | - | - | 4.58 | - |
| R | PA Hospital station PL1 | - | - | - | - | - | 4.09 | - | - | - | - | - | 4.39 | - | 4.49 | - | - | - | 4.59 | - |
| Q | Cultural Centre station PL1 | 3.42 | 3.52 | 4.02 | - | 4.12 | - | 4.22 | - | 4.32 | - | 4.42 | - | 4.52 | - | - | 5.02 | 5.12 | - | - |
| N | King George Square station 1D | 3.45 | 3.55 | 4.05 | - | 4.15 | - | 4.25 | - | 4.35 | - | 4.45 | - | 4.55 | - | - | 5.05 | 5.15 | - | - |
| X | Margaret St far side George St stop 94 | - | - | - | 4.11 | - | 4.17 | - | 4.26 | - | 4.41 | - | 4.47 | - | 4.57 | 4.58 | - | - | 5.07 | 5.12 |
| U | City, Riverside, Eagle St stop 62 | - | - | - | 4.19 | - | 4.22 | - | 4.34 | - | 4.49 | - | 4.52 | - | 5.02 | 5.07 | - | - | 5.15 | 5.25 |
| L | Roma St Busway station PL1 | 3.48 | 3.58 | 4.08 | - | 4.18 | - | 4.28 | - | 4.38 | - | 4.48 | - | 4.58 | - | - | 5.08 | 5.18 | - | - |
| K | Normanby station | 3.50 | 4.00 | 4.10 | - | 4.20 | - | 4.30 | - | 4.40 | - | 4.50 | - | 5.00 | - | - | 5.10 | 5.20 | - | - |
| V | City, Turbot St far side Wharf St stop 4 | - | - | - | - | - | 4.25 | - | - | - | - | - | 4.55 | - | 5.05 | - | - | - | 5.19 | - |
| I | QUT Kelvin Grove station | 3.52 | 4.02 | 4.12 | - | 4.22 | - | 4.32 | - | 4.42 | - | 4.52 | - | 5.02 | - | - | 5.12 | 5.22 | - | - |
| H | Herston station | 3.54 | 4.04 | 4.14 | - | 4.24 | - | 4.34 | - | 4.44 | - | 4.54 | - | 5.04 | - | - | 5.14 | 5.24 | - | - |
| G | RBWH station PL2 | 3.56 | 4.06 | 4.16 | 4.25 | 4.26 | 4.33 | 4.36 | 4.40 | 4.46 | 4.55 | 4.56 | 5.03 | 5.06 | 5.13 | 5.14 | 5.16 | 5.26 | 5.28 | 5.32 |
| F | Chermshire E | 4.09 | 4.19 | 4.29 | - | 4.39 | - | 4.49 | - | 4.59 | - | 5.09 | - | 5.19 | - | - | 5.29 | 5.39 | - | - |
| F | Chermshire (Gympie Rd) | - | - | - | 4.38 | - | 4.57 | - | 4.53 | - | 5.08 | - | 5.27 | - | 5.37 | 5.27 | - | - | 5.52 | 5.45 |
| E | Zillmere station | 4.19 | 4.29 | 4.39 | 4.48 | 4.49 | 5.06 | 4.59 | 5.03 | 5.09 | 5.18 | 5.19 | 5.36 | 5.29 | 5.46 | 5.37 | 5.39 | 5.49 | 5.61 | 5.55 |
| D | Warra | 4.29 | 4.39 | 4.49 | 4.58 | 4.59 | - | 5.09 | 5.13 | 5.19 | 5.28 | 5.29 | - | 5.39 | - | 5.47 | 5.49 | 5.59 | - | 6.05 |
| B | McKeering (Barrett St) | 4.44 | 4.54 | 5.04 | 5.13 | 5.14 | - | 5.24 | 5.28 | 5.34 | 5.43 | 5.44 | - | 5.54 | - | 6.02 | 6.04 | 6.12 | - | 6.18 |
| A | Bracken Ridge (Quinlan St) | 4.46 | 4.56 | 5.06 | - | 5.16 | - | 5.26 | - | 5.36 | - | 5.46 | - | 5.56 | - | - | 6.06 | 6.14 | - | - |

Please note

Route 330 is a BUZ service operating every 15 minutes or better, 7 days a week.
 Routes P331 and P332 are pre-paid fare rocket services, no cash fares accepted. Route P331 operates EXPRESS from City to Gympie Rd at Chermshire stop 38 stopping only at Turbot St stop 4, Fortescue St stop 185 and RBWH and then observes all cityxpress stops to Bracken Ridge.

Explanations

- Bus does not travel via this location.
- B Route P332 journey terminates at St Flannans School, Handford Rd, 3 minutes later.



Routes 330, P331, P332

UQ Lakes and City to Zillmere and Bracken Ridge

servicing UQ Lakes, PA Hospital, City, RBWH, Chermshire, Zillmere and Bracken Ridge

Monday to Friday (cont...)

| map ref | Route number | 330 | P332 | 330 | P331 | P332 | 330 | P332 | P331 | 330 | P332 | P331 | 330 | 330 | 330 | 330 | 330 | 330 | 330 | |
|---------|--|------|-------|------|------|-------|------|-------|------|------|-------|------|------|------|------|------|------|------|------|------|
| | | pm | pm | pm | pm | pm | pm | pm | pm | pm | pm | pm | pm | pm | pm | pm | pm | pm | pm | pm |
| T | UQ Lakes D | - | 5.05 | - | - | 5.15 | - | 5.25 | - | - | 5.35 | - | - | - | - | - | - | - | - | - |
| S | Boggo Rd station PL5 | - | 5.08 | - | - | 5.18 | - | 5.28 | - | - | 5.38 | - | - | - | - | - | - | - | - | - |
| R | PA Hospital station PL1 | - | 5.09 | - | - | 5.19 | - | 5.29 | - | - | 5.39 | - | - | - | - | - | - | - | - | - |
| Q | Cultural Centre station PL1 | 5.22 | - | 5.32 | - | - | 5.42 | - | - | 5.52 | - | - | 6.02 | 6.12 | 6.22 | 6.32 | 6.42 | 6.52 | 7.02 | 7.17 |
| N | King George Square station 1D | 5.25 | - | 5.35 | - | - | 5.45 | - | - | 5.54 | - | - | 6.04 | 6.14 | 6.24 | 6.34 | 6.44 | 6.54 | 7.04 | 7.19 |
| X | Margaret St far side George St stop 94 | - | 5.17 | - | 5.27 | 5.27 | - | 5.37 | 5.43 | - | 5.47 | 5.58 | - | - | - | - | - | - | - | - |
| U | City, Riverside, Eagle St stop 62 | - | 5.26 | - | 5.40 | 5.36 | - | 5.46 | 5.56 | - | 5.56 | 6.07 | - | - | - | - | - | - | - | - |
| L | Roma St Busway station PL1 | 5.28 | - | 5.38 | - | - | 5.48 | - | - | 5.57 | - | - | 6.07 | 6.17 | 6.27 | 6.37 | 6.47 | 6.57 | 7.07 | 7.22 |
| K | Normanby station | 5.30 | - | 5.40 | - | - | 5.50 | - | - | 5.58 | - | - | 6.08 | 6.18 | 6.28 | 6.38 | 6.48 | 6.58 | 7.08 | 7.23 |
| V | City, Turbot St far side Wharf St stop 4 | - | 5.30 | - | - | 5.40 | - | 5.50 | - | - | 6.00 | - | - | - | - | - | - | - | - | - |
| I | QUT Kelvin Grove station | 5.32 | - | 5.42 | - | - | 5.52 | - | - | 6.00 | - | - | 6.10 | 6.20 | 6.30 | 6.40 | 6.50 | 7.00 | 7.10 | 7.25 |
| H | Herston station | 5.34 | - | 5.44 | - | - | 5.54 | - | - | 6.02 | - | - | 6.12 | 6.22 | 6.32 | 6.42 | 6.52 | 7.02 | 7.12 | 7.27 |
| G | RBWH station PL2 | 5.36 | 5.40 | 5.46 | 5.47 | 5.50 | 5.56 | 6.00 | 6.03 | 6.04 | 6.10 | 6.13 | 6.14 | 6.24 | 6.34 | 6.44 | 6.54 | 7.04 | 7.14 | 7.29 |
| F | Chermshire E | 5.49 | - | 5.59 | - | - | 6.09 | - | - | 6.17 | - | - | 6.27 | 6.37 | 6.47 | 6.57 | 7.07 | 7.17 | 7.27 | 7.42 |
| F | Chermshire (Gympie Rd) | - | 6.04 | - | 6.00 | 6.14 | - | 6.24 | 6.16 | - | 6.34 | 6.26 | - | - | - | - | - | - | - | - |
| E | Zillmere station | 5.59 | B6.13 | 6.09 | 6.10 | B6.23 | 6.19 | B6.33 | 6.26 | 6.26 | B6.43 | 6.35 | 6.36 | 6.46 | 6.56 | 7.06 | 7.16 | 7.26 | 7.36 | 7.51 |
| D | Warra | 6.09 | - | 6.19 | 6.20 | - | 6.29 | - | 6.36 | 6.35 | - | 6.44 | 6.45 | 6.55 | 7.05 | 7.15 | 7.25 | 7.35 | 7.45 | 8.00 |
| B | McKeering (Barrett St) | 6.22 | - | 6.32 | 6.33 | - | 6.42 | - | 6.49 | 6.48 | - | 6.57 | 6.58 | 7.08 | 7.18 | 7.28 | 7.38 | 7.48 | 7.58 | 8.13 |
| A | Bracken Ridge (Quinlan St) | 6.24 | - | 6.34 | - | - | 6.44 | - | - | 6.50 | - | - | 7.00 | 7.10 | 7.20 | 7.30 | 7.40 | 7.50 | 8.00 | 8.15 |

Monday to Friday (cont...)

| map ref | Route number | 330 | 330 | 330 | 330 | 330 | 330 | 330 | 330 | 330 | 330 | 330 | 330 | 330 | 330 | 330 | 330 | 330 | 330 | |
|---------|--|------|------|------|------|------|------|------|-------|-------|-------|-------|-------|-------|-------|-------|-------|-------|--------|----|
| | | pm | pm | pm | pm | pm | pm | pm | pm | pm | pm | pm | pm | pm | pm | pm | pm | pm | pm | am |
| T | UQ Lakes D | - | - | - | - | - | - | - | - | - | - | - | - | - | - | - | - | - | - | - |
| S | Boggo Rd station PL5 | - | - | - | - | - | - | - | - | - | - | - | - | - | - | - | - | - | - | - |
| R | PA Hospital station PL1 | - | - | - | - | - | - | - | - | - | - | - | - | - | - | - | - | - | - | - |
| Q | Cultural Centre station PL1 | 7.32 | 7.47 | 8.02 | 8.17 | 8.32 | 8.47 | 9.02 | 9.17 | 9.32 | 9.47 | 10.02 | 10.17 | 10.32 | 10.47 | 11.02 | 11.17 | 11.32 | F12.32 | - |
| N | King George Square station 1D | 7.34 | 7.49 | 8.04 | 8.19 | 8.34 | 8.49 | 9.04 | 9.19 | 9.34 | 9.49 | 10.04 | 10.19 | 10.34 | 10.49 | 11.04 | 11.19 | 11.34 | F12.34 | - |
| X | Margaret St far side George St stop 94 | - | - | - | - | - | - | - | - | - | - | - | - | - | - | - | - | - | - | - |
| U | City, Riverside, Eagle St stop 62 | - | - | - | - | - | - | - | - | - | - | - | - | - | - | - | - | - | - | - |
| L | Roma St Busway station PL1 | 7.37 | 7.52 | 8.07 | 8.22 | 8.37 | 8.52 | 9.07 | 9.22 | 9.37 | 9.52 | 10.07 | 10.22 | 10.37 | 10.52 | 11.07 | 11.22 | 11.37 | F12.37 | - |
| K | Normanby station | 7.38 | 7.53 | 8.08 | 8.23 | 8.38 | 8.53 | 9.08 | 9.23 | 9.38 | 9.53 | 10.08 | 10.23 | 10.38 | 10.53 | 11.08 | 11.23 | 11.38 | F12.38 | - |
| V | City, Turbot St far side Wharf St stop 4 | - | - | - | - | - | - | - | - | - | - | - | - | - | - | - | - | - | - | - |
| I | QUT Kelvin Grove station | 7.40 | 7.55 | 8.10 | 8.25 | 8.40 | 8.55 | 9.10 | 9.25 | 9.40 | 9.55 | 10.10 | 10.25 | 10.40 | 10.55 | 11.10 | 11.25 | 11.40 | F12.40 | - |
| H | Herston station | 7.42 | 7.57 | 8.12 | 8.27 | 8.42 | 8.57 | 9.12 | 9.27 | 9.42 | 9.57 | 10.12 | 10.27 | 10.42 | 10.57 | 11.12 | 11.27 | 11.42 | F12.42 | - |
| G | RBWH station PL2 | 7.44 | 7.59 | 8.14 | 8.29 | 8.44 | 8.59 | 9.14 | 9.29 | 9.44 | 9.59 | 10.14 | 10.29 | 10.44 | 10.59 | 11.14 | 11.29 | 11.44 | F12.44 | - |
| F | Chermshire E | 7.57 | 8.12 | 8.27 | 8.42 | 8.57 | 9.12 | 9.27 | 9.42 | 9.57 | 10.12 | 10.27 | 10.42 | 10.57 | 11.12 | 11.27 | 11.42 | 11.57 | F12.57 | - |
| F | Chermshire (Gympie Rd) | - | - | - | - | - | - | - | - | - | - | - | - | - | - | - | - | - | - | - |
| E | Zillmere station | 8.06 | 8.21 | 8.35 | 8.50 | 9.05 | 9.20 | 9.35 | 9.50 | 10.05 | 10.20 | 10.35 | 10.50 | 11.05 | 11.20 | 11.33 | 11.48 | 12.03 | F1.03 | - |
| D | Warra | 8.15 | 8.30 | 8.43 | 8.58 | 9.13 | 9.28 | 9.43 | 9.58 | 10.13 | 10.28 | 10.43 | 10.58 | 11.13 | 11.28 | 11.40 | 11.55 | 12.10 | F1.10 | - |
| B | McKeering (Barrett St) | 8.28 | 8.43 | 8.55 | 9.10 | 9.25 | 9.40 | 9.55 | 10.10 | 10.25 | 10.40 | 10.55 | 11.10 | 11.25 | 11.40 | 11.49 | 12.04 | 12.19 | F1.19 | - |
| A | Bracken Ridge (Quinlan St) | - | 8.45 | - | 9.12 | - | 9.42 | - | 10.12 | - | 10.42 | - | 11.12 | - | 11.42 | - | 12.06 | - | - | - |

Please note

Route 330 is a BUZ service operating every 15 minutes or better, 7 days a week.
 Routes P331 and P332 are pre-paid fare rocket services, no cash fares accepted.
 Route P331 operates EXPRESS from City to Gympie Rd at Chermshire stop 38 stopping only at Turbot St stop 4, Fortescue St stop 185 and RBWH and then observes all cityxpress stops to Bracken Ridge.

Explanations

- Bus does not travel via this location.
- B Route P332 journey terminates at St Flannans School, Handford Rd, 3 minutes later.
- F Bus operates Friday night only.



Routes 330, N339

Fortitude Valley and City to Bracken Ridge

servicing Fortitude Valley, City, RBWH, Chermerside, Zillmere and Bracken Ridge

Saturday, Sunday & public holidays*

| map ref | Route number | N339 | N339 | N339 | N339 | N339 | 330 | 330 | 330 | 330 | 330 | 330 | 330 | 330 | 330 | 330 | 330 | 330 | 330 | |
|---------|---------------------------------------|-------|------|------|------|------|------|------|------|------|------|------|------|------|------|------|-------|-------|-------|-------|
| | | am | am | am | am | am | am | am | am | am | am | am | am | am | am | am | am | am | am | am |
| W | Brunswick St at Alfred St stop 212 | 12.50 | 1.50 | 2.50 | 3.50 | 4.50 | - | - | - | - | - | - | - | - | - | - | - | - | - | - |
| M | City, Eagle St at Waterfront stop 153 | 12.58 | 1.58 | 2.58 | 3.58 | 4.58 | - | - | - | - | - | - | - | - | - | - | - | - | - | - |
| O | City, Casino George St stop 116 | 1.01 | 2.01 | 3.01 | 4.01 | 5.01 | - | - | - | - | - | - | - | - | - | - | - | - | - | - |
| Q | Cultural Centre station PL2 | 1.04 | 2.04 | 3.04 | 4.04 | 5.04 | - | - | - | - | - | - | - | - | - | - | - | - | - | - |
| Q | Cultural Centre station PL1 | - | - | - | - | - | 6.43 | 6.58 | 7.13 | 7.28 | 7.43 | 7.58 | 8.13 | 8.28 | 8.43 | 8.58 | 9.13 | 9.28 | 9.43 | 9.58 |
| N | King George Square station 1D | - | - | - | - | - | 6.45 | 7.00 | 7.15 | 7.30 | 7.45 | 8.00 | 8.15 | 8.30 | 8.45 | 9.00 | 9.15 | 9.30 | 9.45 | 10.00 |
| L | Roma St Busway station PL1 | - | - | - | - | - | 6.48 | 7.03 | 7.18 | 7.33 | 7.48 | 8.03 | 8.18 | 8.33 | 8.48 | 9.03 | 9.18 | 9.33 | 9.48 | 10.03 |
| K | Normanby station | 1.06 | 2.06 | 3.06 | 4.06 | 5.06 | 6.49 | 7.04 | 7.19 | 7.34 | 7.49 | 8.04 | 8.19 | 8.34 | 8.49 | 9.04 | 9.19 | 9.34 | 9.49 | 10.04 |
| I | QUT Kelvin Grove station | 1.08 | 2.08 | 3.08 | 4.08 | 5.08 | 6.51 | 7.06 | 7.21 | 7.36 | 7.51 | 8.06 | 8.21 | 8.36 | 8.51 | 9.06 | 9.21 | 9.36 | 9.51 | 10.06 |
| H | Herston station | 1.09 | 2.09 | 3.09 | 4.09 | 5.09 | 6.53 | 7.08 | 7.23 | 7.38 | 7.53 | 8.08 | 8.23 | 8.38 | 8.53 | 9.08 | 9.23 | 9.38 | 9.53 | 10.08 |
| G | RBWH station PL2 | 1.10 | 2.10 | 3.10 | 4.10 | 5.10 | 6.55 | 7.10 | 7.25 | 7.40 | 7.55 | 8.10 | 8.25 | 8.40 | 8.55 | 9.10 | 9.25 | 9.40 | 9.55 | 10.10 |
| F | Chermerside E | 1.18 | 2.18 | 3.18 | 4.18 | 5.18 | 7.06 | 7.21 | 7.38 | 7.53 | 8.08 | 8.23 | 8.38 | 8.53 | 9.08 | 9.23 | 9.38 | 9.53 | 10.08 | 10.23 |
| E | Zillmere station | 1.24 | 2.24 | 3.24 | 4.24 | 5.24 | 7.14 | 7.29 | 7.48 | 8.03 | 8.18 | 8.33 | 8.48 | 9.03 | 9.18 | 9.33 | 9.48 | 10.03 | 10.18 | 10.33 |
| D | Warra | 1.29 | 2.29 | 3.29 | 4.29 | 5.29 | 7.20 | 7.35 | 7.56 | 8.11 | 8.26 | 8.41 | 8.56 | 9.11 | 9.26 | 9.41 | 9.56 | 10.11 | 10.26 | 10.41 |
| C | Bracken Ridge Library | 1.38 | 2.38 | 3.38 | 4.38 | 5.38 | - | - | - | - | - | - | - | - | - | - | - | - | - | - |
| B | McKeering (Barrett St) | 1.41 | 2.41 | 3.41 | 4.41 | 5.41 | 7.32 | 7.47 | 8.08 | 8.23 | 8.38 | 8.53 | 9.08 | 9.23 | 9.38 | 9.53 | 10.08 | 10.23 | 10.38 | 10.53 |
| A | Bracken Ridge (Quinlan St) | - | - | - | - | - | - | - | - | - | 8.40 | - | 9.10 | - | 9.40 | - | 10.10 | - | 10.40 | - |

Saturday, Sunday & public holidays* (cont...)

| map ref | Route number | 330 | 330 | 330 | 330 | 330 | 330 | 330 | 330 | 330 | 330 | 330 | 330 | 330 | 330 | 330 | 330 | 330 | 330 | |
|---------|-------------------------------|-------|-------|-------|-------|-------|-------|-------|-------|-------|-------|-------|-------|------|------|------|------|------|------|------|
| | | am | am | am | am | am | am | am | pm | pm | pm | pm | pm | pm | pm | pm | pm | pm | pm | pm |
| Q | Cultural Centre station PL1 | 10.13 | 10.28 | 10.43 | 10.58 | 11.13 | 11.28 | 11.43 | 11.58 | 12.13 | 12.28 | 12.43 | 12.58 | 1.13 | 1.28 | 1.43 | 1.58 | 2.13 | 2.28 | 2.43 |
| N | King George Square station 1D | 10.15 | 10.30 | 10.45 | 11.00 | 11.15 | 11.30 | 11.45 | 12.00 | 12.15 | 12.30 | 12.45 | 1.00 | 1.15 | 1.30 | 1.45 | 2.00 | 2.15 | 2.30 | 2.45 |
| L | Roma St Busway station PL1 | 10.18 | 10.33 | 10.48 | 11.03 | 11.18 | 11.33 | 11.48 | 12.03 | 12.18 | 12.33 | 12.48 | 1.03 | 1.18 | 1.33 | 1.48 | 2.03 | 2.18 | 2.33 | 2.48 |
| K | Normanby station | 10.19 | 10.34 | 10.49 | 11.04 | 11.19 | 11.34 | 11.49 | 12.04 | 12.19 | 12.34 | 12.49 | 1.04 | 1.19 | 1.34 | 1.49 | 2.04 | 2.19 | 2.34 | 2.49 |
| I | QUT Kelvin Grove station | 10.21 | 10.36 | 10.51 | 11.06 | 11.21 | 11.36 | 11.51 | 12.06 | 12.21 | 12.36 | 12.51 | 1.06 | 1.21 | 1.36 | 1.51 | 2.06 | 2.21 | 2.36 | 2.51 |
| H | Herston station | 10.23 | 10.38 | 10.53 | 11.08 | 11.23 | 11.38 | 11.53 | 12.08 | 12.23 | 12.38 | 12.53 | 1.08 | 1.23 | 1.38 | 1.53 | 2.08 | 2.23 | 2.38 | 2.53 |
| G | RBWH station PL2 | 10.25 | 10.40 | 10.55 | 11.10 | 11.25 | 11.40 | 11.55 | 12.10 | 12.25 | 12.40 | 12.55 | 1.10 | 1.25 | 1.40 | 1.55 | 2.10 | 2.25 | 2.40 | 2.55 |
| F | Chermerside E | 10.38 | 10.53 | 11.08 | 11.23 | 11.38 | 11.53 | 12.08 | 12.23 | 12.38 | 12.53 | 1.08 | 1.23 | 1.38 | 1.53 | 2.08 | 2.23 | 2.38 | 2.53 | 3.08 |
| E | Zillmere station | 10.48 | 11.03 | 11.18 | 11.33 | 11.48 | 12.03 | 12.18 | 12.33 | 12.48 | 1.03 | 1.18 | 1.33 | 1.48 | 2.03 | 2.18 | 2.33 | 2.48 | 3.03 | 3.18 |
| D | Warra | 10.56 | 11.11 | 11.26 | 11.41 | 11.56 | 12.11 | 12.26 | 12.41 | 12.56 | 1.11 | 1.26 | 1.41 | 1.56 | 2.11 | 2.26 | 2.41 | 2.56 | 3.11 | 3.26 |
| B | McKeering (Barrett St) | 11.08 | 11.23 | 11.38 | 11.53 | 12.08 | 12.23 | 12.38 | 12.53 | 1.08 | 1.23 | 1.38 | 1.53 | 2.08 | 2.23 | 2.38 | 2.53 | 3.08 | 3.23 | 3.38 |
| A | Bracken Ridge (Quinlan St) | 11.10 | - | 11.40 | - | 12.10 | - | 12.40 | - | 1.10 | - | 1.40 | - | 2.10 | - | 2.40 | - | 3.10 | - | 3.40 |

Saturday, Sunday & public holidays* (cont...)

| map ref | Route number | 330 | 330 | 330 | 330 | 330 | 330 | 330 | 330 | 330 | 330 | 330 | 330 | 330 | 330 | 330 | 330 | 330 | 330 | |
|---------|-------------------------------|------|------|------|------|------|------|------|------|------|------|------|------|------|------|------|------|------|------|------|
| | | pm | pm | pm | pm | pm | pm | pm | pm | pm | pm | pm | pm | pm | pm | pm | pm | pm | pm | pm |
| Q | Cultural Centre station PL1 | 2.58 | 3.13 | 3.28 | 3.43 | 3.58 | 4.13 | 4.28 | 4.43 | 4.58 | 5.13 | 5.28 | 5.43 | 5.58 | 6.13 | 6.28 | 6.43 | 6.58 | 7.13 | 7.28 |
| N | King George Square station 1D | 3.00 | 3.15 | 3.30 | 3.45 | 4.00 | 4.15 | 4.30 | 4.45 | 5.00 | 5.15 | 5.30 | 5.45 | 6.00 | 6.15 | 6.30 | 6.45 | 7.00 | 7.15 | 7.30 |
| L | Roma St Busway station PL1 | 3.03 | 3.18 | 3.33 | 3.48 | 4.03 | 4.18 | 4.33 | 4.48 | 5.03 | 5.18 | 5.33 | 5.48 | 6.03 | 6.18 | 6.33 | 6.48 | 7.03 | 7.18 | 7.33 |
| K | Normanby station | 3.04 | 3.19 | 3.34 | 3.49 | 4.04 | 4.19 | 4.34 | 4.49 | 5.04 | 5.19 | 5.34 | 5.49 | 6.04 | 6.19 | 6.34 | 6.49 | 7.04 | 7.19 | 7.34 |
| I | QUT Kelvin Grove station | 3.06 | 3.21 | 3.36 | 3.51 | 4.06 | 4.21 | 4.36 | 4.51 | 5.06 | 5.21 | 5.36 | 5.51 | 6.06 | 6.21 | 6.36 | 6.51 | 7.06 | 7.21 | 7.36 |
| H | Herston station | 3.08 | 3.23 | 3.38 | 3.53 | 4.08 | 4.23 | 4.38 | 4.53 | 5.08 | 5.23 | 5.38 | 5.53 | 6.08 | 6.23 | 6.38 | 6.53 | 7.08 | 7.23 | 7.38 |
| G | RBWH station PL2 | 3.10 | 3.25 | 3.40 | 3.55 | 4.10 | 4.25 | 4.40 | 4.55 | 5.10 | 5.25 | 5.40 | 5.55 | 6.10 | 6.25 | 6.40 | 6.55 | 7.10 | 7.25 | 7.40 |
| F | Chermerside E | 3.23 | 3.38 | 3.53 | 4.08 | 4.23 | 4.38 | 4.53 | 5.08 | 5.23 | 5.38 | 5.51 | 6.06 | 6.21 | 6.36 | 6.51 | 7.06 | 7.21 | 7.36 | 7.51 |
| E | Zillmere station | 3.33 | 3.48 | 4.03 | 4.18 | 4.33 | 4.48 | 5.03 | 5.18 | 5.33 | 5.48 | 6.00 | 6.15 | 6.30 | 6.45 | 7.00 | 7.15 | 7.30 | 7.45 | 8.00 |
| D | Warra | 3.41 | 3.56 | 4.11 | 4.26 | 4.41 | 4.56 | 5.11 | 5.26 | 5.41 | 5.56 | 6.07 | 6.22 | 6.37 | 6.52 | 7.07 | 7.22 | 7.37 | 7.52 | 8.07 |
| B | McKeering (Barrett St) | 3.53 | 4.08 | 4.23 | 4.38 | 4.53 | 5.08 | 5.23 | 5.38 | 5.53 | 6.08 | 6.19 | 6.34 | 6.49 | 7.04 | 7.19 | 7.34 | 7.49 | 8.04 | 8.19 |
| A | Bracken Ridge (Quinlan St) | - | 4.10 | - | 4.40 | - | 5.10 | - | 5.40 | - | 6.10 | - | 6.36 | - | 7.06 | - | 7.36 | - | 8.06 | - |

Saturday, Sunday & public holidays* (cont...)

| map ref | Route number | 330 | 330 | 330 | 330 | 330 | 330 | 330 | 330 | 330 | 330 | 330 | 330 | 330 | 330 | 330 | 330 | 330 | 330 | |
|---------|-------------------------------|------|------|------|------|------|------|------|-------|-------|-------|-------|-------|-------|-------|-------|-------|-------|---------|--|
| | | pm | pm | pm | pm | pm | pm | pm | pm | pm | pm | pm | pm | pm | pm | pm | pm | pm | am | |
| Q | Cultural Centre station PL1 | 7.43 | 7.58 | 8.13 | 8.28 | 8.43 | 8.58 | 9.13 | 9.28 | 9.43 | 9.58 | 10.13 | 10.28 | 10.43 | 10.58 | 11.13 | 11.28 | 11.28 | \$12.28 | |
| N | King George Square station 1D | 7.45 | 8.00 | 8.15 | 8.30 | 8.45 | 9.00 | 9.15 | 9.30 | 9.45 | 10.00 | 10.15 | 10.30 | 10.45 | 11.00 | 11.15 | 11.30 | 11.30 | \$12.30 | |
| L | Roma St Busway station PL1 | 7.48 | 8.03 | 8.18 | 8.33 | 8.48 | 9.03 | 9.18 | 9.33 | 9.48 | 10.03 | 10.18 | 10.33 | 10.48 | 11.03 | 11.18 | 11.33 | 11.33 | \$12.33 | |
| K | Normanby station | 7.49 | 8.04 | 8.19 | 8.34 | 8.49 | 9.04 | 9.19 | 9.34 | 9.49 | 10.04 | 10.19 | 10.34 | 10.49 | 11.04 | 11.19 | 11.34 | 11.34 | \$12.34 | |
| I | QUT Kelvin Grove station | 7.51 | 8.06 | 8.21 | 8.36 | 8.51 | 9.06 | 9.21 | 9.36 | 9.51 | 10.06 | 10.21 | 10.36 | 10.51 | 11.06 | 11.21 | 11.36 | 11.36 | \$12.36 | |
| H | Herston station | 7.53 | 8.08 | 8.23 | 8.38 | 8.53 | 9.08 | 9.23 | 9.38 | 9.53 | 10.08 | 10.23 | 10.38 | 10.53 | 11.08 | 11.23 | 11.38 | 11.38 | \$12.38 | |
| G | RBWH station PL2 | 7.55 | 8.10 | 8.25 | 8.40 | 8.55 | 9.10 | 9.25 | 9.40 | 9.55 | 10.10 | 10.25 | 10.40 | 10.55 | 11.10 | 11.25 | 11.40 | 11.40 | \$12.40 | |
| F | Chermerside E | 8.06 | 8.21 | 8.36 | 8.51 | 9.06 | 9.21 | 9.36 | 9.51 | 10.06 | 10.21 | 10.36 | 10.51 | 11.06 | 11.21 | 11.36 | 11.51 | 11.51 | \$12.51 | |
| E | Zillmere station | 8.15 | 8.30 | 8.45 | 9.00 | 9.15 | 9.30 | 9.45 | 10.00 | 10.15 | 10.30 | 10.45 | 11.00 | 11.15 | 11.30 | 11.45 | 12.00 | 12.00 | \$1.00 | |
| D | Warra | 8.22 | 8.37 | 8.52 | 9 | | | | | | | | | | | | | | | |