

Ticketing information

Ticket type	Where to buy tickets			
	Selected go card agents and on the Translink website	Translink bus operators [^]	Queensland Rail selected stations	Translink fare machines
Translink go card A smart card that stores value for travel on Translink services.	✓	*	✓	~
Translink single [#] One-way ticket to reach your destination (not return). Final transfers must be made within two hours of ticket issue.		✓	✓	✓

Proof of concession entitlement must be presented upon request or full fare will be charged. Please visit translink.com.au for more information including where to buy a go card, or call Translink on 13 12 30.

* – Top up an existing go card only. ^ – Excludes Transport for Brisbane.

~ – Top up an existing go card at all fare machines with adult go cards also available for purchase from selected fare machines at busway stations and bus interchanges.

– Further conditions apply for single tickets. Passengers travelling through 4 zones or more will have their final transfer time extended a further 90 minutes in addition to the two hours.

**Track your bus
in real-time with our
MyTranslink app.**



Also available for train, ferry and tram.

Timetable information

How to read this timetable

1. Use the route map to find the two timing points your stop is located between.
2. Find these points on the timetable. Your bus is scheduled to arrive between the times shown for these points. For example, if your bus stop is between timing points **A** and **B** on the map, then the bus is scheduled to arrive between the times listed for **A** and **B**.

Please note the times shown are approximate. We advise customers to be at their bus stop at least five minutes before the scheduled departure time.

Travel tips

1. Pre-plan your trip at **MyTranslink** app, translink.com.au or call 13 12 30.
2. Top up your go card or have the correct fare ready before boarding. If you have a concession card, have it ready to show the driver.
3. Read the number on the approaching bus to check if it is the one you want.
4. Raise your hand so the driver knows to stop.
5. On the bus find your seat quickly. If you need to stand, hold onto a handle.
6. Ring the bell to let the driver know to stop at the next stop for you to get off. Stay seated until the bus stops and touch off with your go card as you get off.
7. Wait for the bus to move away and check the road is clear before crossing the road.

Route descriptions

152 Stretton to Garden City servicing Stretton, Runcorn, Sunnybank Hills, Eight Mile Plains and Garden City. Operates Monday to Friday only.

153 Drewvale to City (Rocket) servicing Drewvale, Calamvale, Runcorn, Griffith University and City. Operates Monday to Friday only.

N154 City to Browns Plains (NightLink) servicing City, Fortitude Valley, Kangaroo Point, Griffith University, Eight Mile Plains, Runcorn, Calamvale and Browns Plains. Operates Saturday and Sunday only.

156 Stretton to City (Rocket) servicing Stretton, Runcorn, Eight Mile Plains, Garden City and City. Operates Monday to Friday only.

P157 Runcorn to City (pre-paid fare Rocket) servicing Runcorn and City. Operates Monday to Friday only.

Due to unforeseen circumstances, details on this timetable may change.



Download the MyTranslink app for the most relevant bus, train, ferry and tram information in the palm of your hand.



© The State of Queensland (Department of Transport and Main Roads) 2022
Printed May 2022



**150, P151, 152,
153, N154,
156, P157**

150 Browns Plains to City (BUZ)
P151 Calamvale to City (pre-paid fare Rocket)

152 Stretton to Garden City
153 Drewvale to City (Rocket)
N154 City to Browns Plains (NightLink)

156 Stretton to City (Rocket)
P157 Runcorn to City (pre-paid fare Rocket)

Effective from 29 January 2019

Route descriptions

150 Browns Plains to City (BUZ) servicing Browns Plains, Calamvale, Runcorn, Eight Mile Plains, Garden City, Griffith University and City. Operates 7 days.

P151 Calamvale to City (pre-paid fare Rocket) servicing Calamvale, Sunnybank Hills, Griffith University and City. Operates Monday to Friday only.

See inside panel for 152, 153, N154, 156 and P157 route descriptions.



Dedicated to a better Brisbane

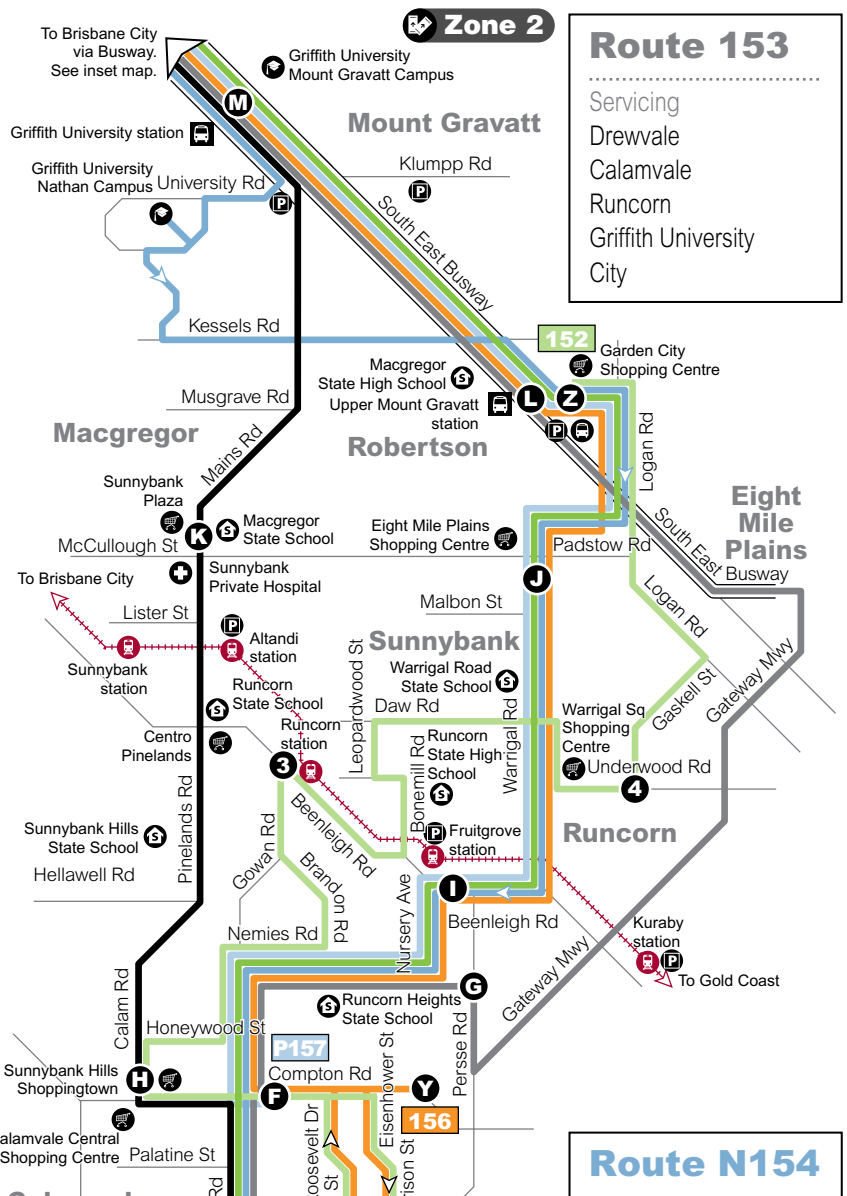
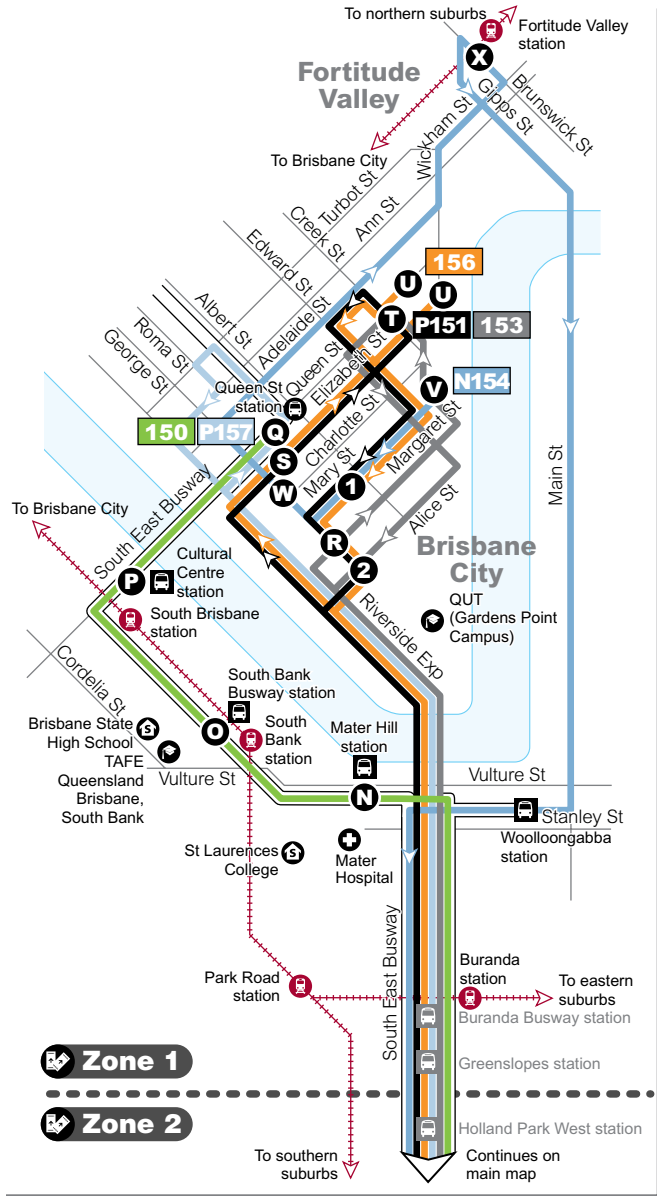


Queensland
Government



150, P151, 152, 153, N154, 156, P157

Route map



Route 153

Servicing
Drewvale
Calamvale
Runcorn
Griffith University
City

Route N154

Servicing
City
Fortitude Valley
Kangaroo Point
Griffith University
Eight Mile Plains
Runcorn
Calamvale
Browns Plains

Route 156

Servicing
Stretton
Runcorn
Eight Mile Plains
Garden City
City

Route P157

Servicing
Runcorn
City

Key

- route 150
- route P151
- route 152
- route 153
- route N154
- route 156
- route P157
- zone boundary
- timing points
- busway station
- bus interchange
- train line & station
- school
- university/TAFE
- hospital
- shops
- park 'n' ride

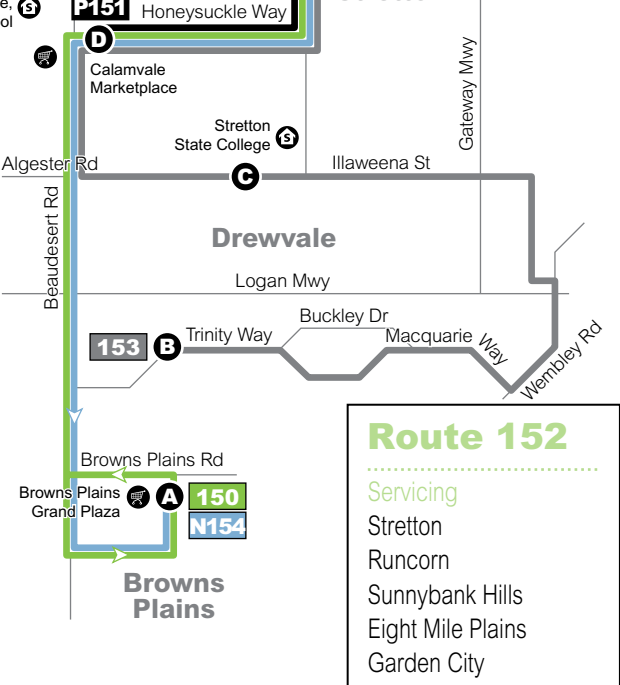
Diagrammatic map - not to scale

Route 150

Servicing
Browns Plains
Calamvale
Runcorn
Eight Mile Plains
Garden City
Griffith University
City

Route P151

Servicing
Calamvale
Sunnybank Hills
Griffith University
City



Monday to Friday

map ref	Route number	150	150	150	150	150	150	150	150	150	150	150	150	150	150	150	150	150	150	150	150	
		am	am	am	am	am	am	am	am	am	am	am	am	am	am	am	am	am	am	am	am	
A	Browns Plains station stop 3B	4.43	4.58	5.08	5.18	5.28	5.38	5.48	5.58	6.08	6.18	6.28	6.38	6.48	6.58	7.08	7.18	7.28	7.38	7.48	7.58	8.08
D	Sunflower	4.51	5.06	5.16	5.26	5.36	5.46	5.56	6.06	6.17	6.27	6.39	6.49	7.00	7.10	7.23	7.33	7.43	7.53	8.03	8.13	8.23
F	Gowan & Compton Rds	4.58	5.13	5.23	5.33	5.43	5.53	6.03	6.13	6.24	6.34	6.47	6.57	7.09	7.19	7.33	7.43	7.53	8.03	8.13	8.23	8.33
I	Fruitgrove station	5.05	5.20	5.30	5.40	5.50	6.00	6.10	6.20	6.31	6.41	6.54	7.04	7.17	7.27	7.41	7.51	8.01	8.11	8.21	8.31	8.41
J	Padstow Views	5.13	5.28	5.38	5.48	5.58	6.08	6.18	6.28	6.40	6.50	7.03	7.13	7.26	7.36	7.50	8.00	8.10	8.20	8.30	8.40	8.50
L	Upper Mount Gravatt station PL1	5.20	5.35	5.45	5.55	6.05	6.15	6.25	6.35	6.48	6.58	7.12	7.22	7.35	7.45	8.00	8.10	8.20	8.30	8.40	8.50	9.00
M	Griffith University station PL1	5.23	5.38	5.48	5.58	6.08	6.18	6.28	6.38	6.51	7.01	7.15	7.25	7.39	7.49	8.04	8.14	8.24	8.34	8.44	8.54	9.04
N	Mater Hill station PL1	5.31	5.46	5.56	6.06	6.16	6.26	6.36	6.46	7.00	7.10	7.25	7.35	7.49	7.59	8.14	8.24	8.34	8.44	8.54	9.04	9.14
O	South Bank Busway station PL1	5.33	5.48	5.58	6.08	6.18	6.28	6.38	6.48	7.02	7.12	7.27	7.37	7.52	8.02	8.17	8.27	8.37	8.47	8.57	9.07	9.17
P	Cultural Centre station PL1	5.35	5.50	6.00	6.10	6.20	6.30	6.40	6.50	7.04	7.14	7.30	7.40	7.55	8.05	8.21	8.31	8.41	8.51	9.01	9.11	9.21
Q	City, Queen St station	5.40	5.55	6.05	6.15	6.25	6.35	6.45	6.55	7.09	7.19	7.35	7.45	8.00	8.10	8.26	8.36	8.46	8.56	9.06	9.16	9.26

Monday to Friday (cont...)

map ref	Route number	150	150	150	150	150	150	150	150	150	150	150	150	150	150	150	150	150	150	150	150	
		am	am	am	am	am	am	am	am	am	am	am	am	am	am	am	am	am	am	am	am	am
A	Browns Plains station stop 3B	8.18	8.28	8.38	8.48	8.58	9.08	9.18	9.28	9.38	9.48	9.58	10.08	10.18	10.28	10.38	10.48	10.58	11.08	11.18	11.33	11.48
D	Sunflower	8.33	8.42	8.52	9.02	9.12	9.16	9.26	9.36	9.46	9.56	10.06	10.16	10.26	10.36	10.46	10.56	11.06	11.16	11.26	11.41	11.56
F	Gowan & Compton Rds	8.40	8.50	9.00	9.10	9.20	9.24	9.34	9.44	9.54	10.04	10.14	10.24	10.34	10.44	10.54	11.04	11.14	11.24	11.33	11.48	12.03
I	Fruitgrove station	8.51	8.57	9.07	9.17	9.27	9.31	9.41	9.51	10.01	10.11	10.21	10.31	10.41	10.51	11.01	11.11	11.21	11.31	11.40	11.55	12.10
J	Padstow Views	9.00	9.06	9.16	9.26	9.36	9.40	9.50	10.00	10.10	10.20	10.30	10.40	10.50	11.00	11.10	11.20	11.30	11.40	11.48	12.03	12.18
L	Upper Mount Gravatt station PL1	9.10	9.14	9.24	9.34	9.44	9.48	9.58	10.08	10.18	10.28	10.38	10.48	10.58	11.08	11.18	11.28	11.38	11.48	11.56	12.11	12.26
M	Griffith University station PL1	9.14	9.17	9.27	9.37	9.47	9.51	10.01	10.11	10.21	10.31	10.41	10.51	11.01	11.11	11.21	11.31	11.41	11.51	11.59	12.14	12.29
N	Mater Hill station PL1	9.24	9.26	9.36	9.46	9.56	10.00	10.10	10.20	10.30	10.40	10.50	11.00	11.10	11.20	11.30	11.40	11.50	12.00	12.08	12.23	12.38
O	South Bank Busway station PL1	9.27	9.28	9.38	9.48	9.58	10.02	10.12	10.22	10.32	10.42	10.52	11.02	11.12	11.22	11.32	11.42	11.52	12.02	12.10	12.25	12.40
P	Cultural Centre station PL1	9.31	9.31	9.41	9.51	10.01	10.05	10.15	10.25	10.35	10.45	10.55	11.05	11.15	11.25	11.35	11.45	11.55	12.05	12.12	12.27	12.42
Q	City, Queen St station	9.36	9.36	9.46	9.56	10.06	10.10	10.20	10.30	10.40	10.50	11.00	11.10	11.20	11.30	11.40	11.50	12.00	12.10	12.17	12.32	12.47

Monday to Friday (cont...)

map ref	Route number	150	150	150	150	150	150	150	150	150	150	150	150	150	150	150	150	150	150	150	150	
		pm	pm	pm	pm	pm	pm	pm	pm	pm	pm	pm	pm	pm	pm	pm	pm	pm	pm	pm	pm	pm
A	Browns Plains station stop 3B	12.03	12.18	12.33	12.48	1.03	1.18	1.33	1.48	2.03	2.18	2.33	2.48	3.03	3.18	3.33	3.48	4.03	4.18	4.33	4.48	5.03
D	Sunflower	12.11	12.26	12.41	12.56	1.11	1.26	1.41	1.56	2.11	2.26	2.41	2.56	3.11	3.26	3.41	3.56	4.11	4.26	4.41	4.56	5.11
F	Gowan & Compton Rds	12.18	12.33	12.48	1.03	1.18	1.33	1.48	2.03	2.18	2.33	2.49	3.04	3.19	3.34	3.49	4.04	4.19	4.34	4.49	5.04	5.19
I	Fruitgrove station	12.25	12.40	12.55	1.10	1.25	1.40	1.55	2.10	2.25	2.40	2.56	3.11	3.26	3.41	3.56	4.11	4.26	4.41	4.56	5.11	5.26
J	Padstow Views	12.33	12.48	1.03	1.18	1.33	1.48	2.03	2.18	2.33	2.48	3.05	3.20	3.35	3.50	4.05	4.20	4.35	4.50	5.05	5.20	5.35
L	Upper Mount Gravatt station PL1	12.41	12.56	1.11	1.26	1.41	1.56	2.11	2.26	2.41	2.56	3.13	3.28	3.43	3.58	4.13	4.28	4.43	4.58	5.13	5.28	5.43
M	Griffith University station PL1	12.44	12.59	1.14	1.29	1.44	1.59	2.14	2.29	2.44	2.59	3.16	3.31	3.46	4.01	4.16	4.31	4.46	5.01	5.16	5.31	5.46
N	Mater Hill station PL1	12.53	1.08	1.23	1.38	1.53	2.08	2.23	2.38	2.53	3.08	3.25	3.40	3.55	4.10	4.25	4.40	4.55	5.10	5.25	5.40	5.55
O	South Bank Busway station PL1	12.55	1.10	1.25	1.40	1.55	2.10	2.25	2.40	2.55	3.10	3.27	3.42	3.57	4.12	4.27	4.42	4.57	5.12	5.27	5.42	5.57
P	Cultural Centre station PL1	12.57	1.12	1.27	1.42	1.57	2.12	2.27	2.42	2.57	3.12	3.30	3.45	4.00	4.15	4.30	4.45	5.00	5.15	5.30	5.45	6.00
Q	City, Queen St station	1.02	1.17	1.32	1.47	2.02	2.17	2.32	2.47	3.02	3.17	3.35	3.50	4.05	4.20	4.35	4.50	5.05	5.20	5.35	5.50	6.05

Monday to Friday (cont...)

map ref	Route number	150	150	150	150	150	150	150	150	150	150	150	150	150	150	150	150	150	150	150	150	
		pm	pm	pm	pm	pm	pm	pm	pm	pm	pm	pm	pm	pm	pm	pm	pm	pm	pm	pm	pm	pm
A	Browns Plains station stop 3B	5.18	5.33	5.48	6.03	6.18	6.33	6.48	7.03	7.18	7.33	7.48	8.03	8.18	8.33	8.48	9.03	9.18	9.33	9.48	10.03	10.18
D	Sunflower	5.26	5.41	5.56	6.10	6.25	6.40	6.55	7.10	7.25	7.40	7.55	8.10	8.25	8.40	8.55	9.10	9.25	9.40	9.55	10.10	10.25
F	Gowan & Compton Rds	5.34	5.49	6.04	6.17	6.32	6.47	7.02	7.17	7.32	7.47	8.02	8.17	8.32	8.47	9.02	9.17	9.32	9.47	10.02	10.17	10.32
I	Fruitgrove station	5.41	5.56	6.11	6.23	6.38	6.53	7.08	7.23	7.38	7.53	8.08	8.23	8.38	8.53	9.08	9.23	9.38	9.53	10.08	10.23	10.38
J	Padstow Views	5.50	6.05	6.20	6.30	6.45	7.00	7.15	7.30	7.45	8.00	8.15	8.30	8.45	9.00	9.15	9.30	9.45	10.00	10.15	10.30	10.45
L	Upper Mount Gravatt station PL1	5.58	6.13	6.28	6.37	6.52	7.07	7.22	7.37	7.52	8.07	8.22	8.37	8.52	9.07	9.22	9.37	9.52	10.07	10.22	10.37	10.52
M	Griffith University station PL1	6.01	6.16	6.31	6.40	6.55	7.10	7.25	7.40	7.55	8.10	8.25	8.40	8.55	9.10	9.25	9.40	9.55	10.10	10.25	10.40	10.55
N	Mater Hill station PL1	6.10	6.25	6.40	6.48	7.03	7.18	7.33	7.48	8.03	8.18	8.33	8.48	9.03	9.18	9.33	9.48	10.03	10.18	10.33	10.48	11.03
O	South Bank Busway station PL1	6.12	6.27	6.42	6.50	7.05	7.20	7.35	7.50	8.05	8.20	8.35	8.50	9.05	9.20	9.35	9.50	10.05	10.20	10.35	10.50	11.05
P	Cultural Centre station PL1	6.15	6.30	6.45	6.52	7.07	7.22	7.37	7.52	8.07	8.22	8.37	8.52	9.07	9.22	9.37	9.52	10.07	10.22	10.37	10.52	11.07
Q	City, Queen St station	6.20	6.35	6.50	6.57	7.12	7.27	7.42	7.57	8.12	8.27	8.42	8.57	9.12	9.27	9.42	9.57	10.12	10.27	10.42	10.57	11.12

Explanations

- Bus does not travel via this location.



Browns Plains to City (BUZ)

servicing Browns Plains, Calamvale, Runcorn, Eight Mile Plains, Garden City, Griffith University and City

Saturday, Sunday & public holidays*

map ref	Route number	150	150	150	150	150	150	150	150	150	150	150	150	150	150	150	150	150	150	150	150
		am	am	am	am	am	am	am	am	am	am	am	am	am	am	am	am	am	am	am	am
A	Browns Plains station stop 3B	6.00	6.15	6.30	6.45	7.00	7.15	7.30	7.45	8.00	8.15	8.30	8.45	9.00	9.15	9.30	9.45				
D	Sunflower	6.06	6.21	6.36	6.51	7.06	7.21	7.36	7.51	8.06	8.21	8.37	8.52	9.07	9.22	9.37	9.52				
F	Gowan & Compton Rds	6.12	6.27	6.42	6.57	7.12	7.27	7.42	7.57	8.13	8.28	8.45	9.00	9.15	9.30	9.45	10.00				
I	Fruitgrove station	6.18	6.33	6.48	7.03	7.18	7.33	7.48	8.03	8.20	8.35	8.52	9.07	9.22	9.37	9.52	10.07				
J	Padstow Views	6.26	6.41	6.56	7.11	7.26	7.41	7.56	8.11	8.29	8.44	9.01	9.16	9.31	9.46	10.01	10.16				
L	Upper Mount Gravatt station PL1	6.32	6.47	7.02	7.17	7.32	7.47	8.02	8.17	8.36	8.51	9.09	9.24	9.39	9.54	10.09	10.24				
M	Griffith University station PL1	6.35	6.50	7.05	7.20	7.35	7.50	8.05	8.20	8.39	8.54	9.12	9.27	9.42	9.57	10.12	10.27				
N	Mater Hill station PL1	6.43	6.58	7.13	7.28	7.43	7.58	8.13	8.28	8.47	9.02	9.21	9.36	9.51	10.06	10.21	10.36				
O	South Bank Busway station PL1	6.45	7.00	7.15	7.30	7.45	8.00	8.15	8.30	8.50	9.05	9.23	9.38	9.53	10.08	10.23	10.38				
P	Cultural Centre station PL1	6.48	7.03	7.18	7.33	7.48	8.03	8.18	8.33	8.52	9.07	9.25	9.40	9.55	10.10	10.25	10.40				
Q	City, Queen St station	6.53	7.08	7.23	7.38	7.53	8.08	8.23	8.38	8.57	9.12	9.30	9.45	10.00	10.15	10.30	10.45				

Route 150 operates every 15 minutes until:

150	150	150
pm	pm	pm
12.00	U12.15	S12.15
12.07	U12.21	S12.22
12.15	U12.29	S12.30
12.22	U12.36	S12.37
12.31	U12.43	S12.46
12.39	U12.51	S12.54
12.42	U12.54	S12.57
12.51	U1.02	S1.06
12.53	U1.04	S1.08
12.55	U1.06	S1.10
1.00	U1.11	S1.15

Saturday, Sunday & public holidays* (cont...)

map ref	Route number	150	150	150	150	150	150	150	150	150	150	150	150	150	150	150	150	150	150	150	150	
		pm	pm	pm	pm	pm	pm	pm	pm	pm	pm	pm	pm	pm	pm	pm	pm	pm	pm	pm	pm	
A	Browns Plains station stop 3B	U12.30	S12.30	U12.45	S12.45	1.00	1.15	1.30	1.45	2.00	2.15	2.30	2.45	3.00	3.15	3.30	3.45	4.00	4.15	4.30	4.45	5.00
D	Sunflower	U12.36	S12.37	U12.51	S12.52	1.06	1.21	1.36	1.51	2.06	2.21	2.36	2.51	3.06	3.21	3.36	3.51	4.06	4.21	4.36	4.51	5.06
F	Gowan & Compton Rds	U12.44	S12.45	U12.59	S1.00	1.14	1.29	1.44	1.59	2.14	2.29	2.44	2.59	3.14	3.29	3.44	3.58	4.13	4.28	4.43	4.58	5.13
I	Fruitgrove station	U12.51	S12.52	U1.06	S1.07	1.21	1.36	1.51	2.06	2.21	2.36	2.51	3.06	3.21	3.36	3.51	4.04	4.19	4.34	4.49	5.04	5.19
J	Padstow Views	U12.58	S1.01	U1.13	S1.16	1.28	1.43	1.58	2.13	2.28	2.43	2.58	3.13	3.28	3.43	3.58	4.11	4.26	4.41	4.56	5.11	5.26
L	Upper Mount Gravatt station PL1	U1.06	S1.09	U1.21	S1.24	1.36	1.51	2.06	2.21	2.36	2.51	3.06	3.21	3.36	3.51	4.06	4.18	4.33	4.48	5.03	5.18	5.33
M	Griffith University station PL1	U1.09	S1.12	U1.24	S1.27	1.39	1.54	2.09	2.24	2.39	2.54	3.09	3.24	3.39	3.54	4.09	4.21	4.36	4.51	5.06	5.21	5.36
N	Mater Hill station PL1	U1.17	S1.21	U1.32	S1.36	1.47	2.02	2.17	2.32	2.47	3.02	3.17	3.32	3.47	4.02	4.17	4.29	4.44	4.59	5.14	5.29	5.44
O	South Bank Busway station PL1	U1.19	S1.23	U1.34	S1.38	1.49	2.04	2.19	2.34	2.49	3.04	3.19	3.34	3.49	4.04	4.19	4.31	4.46	5.01	5.16	5.31	5.46
P	Cultural Centre station PL1	U1.21	S1.25	U1.36	S1.40	1.51	2.06	2.21	2.36	2.51	3.06	3.21	3.36	3.51	4.06	4.21	4.33	4.48	5.03	5.18	5.33	5.48
Q	City, Queen St station	U1.26	S1.30	U1.41	S1.45	1.56	2.11	2.26	2.41	2.56	3.11	3.26	3.41	3.56	4.11	4.26	4.38	4.53	5.08	5.23	5.38	5.53

Saturday, Sunday & public holidays* (cont...)

map ref	Route number	150	150	150	150	150	150	150	150	150	150	150	150	150	150	150	150	150	150	150	150	
		pm	pm	pm	pm	pm	pm	pm	pm	pm	pm	pm	pm	pm	pm	pm	pm	pm	pm	pm	pm	
A	Browns Plains station stop 3B	5.15	5.30	5.45	6.00	6.15	6.30	6.45	7.00	7.15	7.30	7.45	8.00	8.15	8.30	8.45	9.00	9.15	9.30	9.45	10.00	10.15
D	Sunflower	5.21	5.36	5.51	6.06	6.21	6.36	6.51	7.06	7.21	7.36	7.51	8.06	8.21	8.36	8.51	9.06	9.21	9.36	9.51	10.06	10.21
F	Gowan & Compton Rds	5.28	5.43	5.58	6.13	6.28	6.43	6.58	7.13	7.28	7.43	7.58	8.13	8.28	8.42	8.57	9.12	9.27	9.42	9.57	10.12	10.27
I	Fruitgrove station	5.34	5.49	6.04	6.19	6.34	6.49	7.04	7.19	7.34	7.49	8.04	8.19	8.34	8.48	9.03	9.18	9.33	9.48	10.03	10.18	10.33
J	Padstow Views	5.41	5.56	6.11	6.26	6.41	6.56	7.11	7.26	7.41	7.56	8.11	8.26	8.41	8.55	9.10	9.25	9.40	9.55	10.10	10.25	10.40
L	Upper Mount Gravatt station PL1	5.48	6.03	6.18	6.33	6.48	7.03	7.18	7.33	7.48	8.03	8.18	8.33	8.48	9.01	9.16	9.31	9.46	10.01	10.16	10.31	10.46
M	Griffith University station PL1	5.51	6.06	6.21	6.36	6.51	7.06	7.21	7.36	7.51	8.06	8.21	8.36	8.51	9.04	9.19	9.34	9.49	10.04	10.19	10.34	10.49
N	Mater Hill station PL1	5.59	6.14	6.29	6.44	6.59	7.14	7.29	7.44	7.59	8.14	8.29	8.44	8.59	9.12	9.27	9.42	9.57	10.12	10.27	10.42	10.57
O	South Bank Busway station PL1	6.01	6.16	6.31	6.46	7.01	7.16	7.31	7.46	8.01	8.16	8.31	8.46	9.01	9.14	9.29	9.44	9.59	10.14	10.29	10.44	10.59
P	Cultural Centre station PL1	6.03	6.18	6.33	6.48	7.03	7.18	7.33	7.48	8.03	8.18	8.33	8.48	9.03	9.16	9.31	9.46	10.01	10.16	10.31	10.46	11.01
Q	City, Queen St station	6.08	6.23	6.38	6.53	7.08	7.23	7.38	7.53	8.08	8.23	8.38	8.53	9.08	9.21	9.36	9.51	10.06	10.21	10.36	10.51	11.06

Explanations

- S Service operates Saturday only.
- U Service operates Sunday only.

* Public holidays - generally, a Sunday timetable will operate on most gazetted public holidays. Please visit translink.com.au or call 13 12 30 for confirmation of public holiday timetables.



City to Browns Plains (BUZ)

servicing City, Griffith University, Garden City, Eight Mile Plains, Runcorn, Calamvale and Browns Plains

Monday to Friday

map ref	Route number	150	150	150	150	150	150	150	150	150	150	150	150	150	150	150	150	150	150	150	150	
		am	am	am	am	am	am	am	am	am	am	am	am	am	am	am	am	am	am	am	pm	
Q	City, Queen St station 1h	-	7.20	7.35	7.50	8.05	8.20	8.35	8.50	9.05	9.20	9.35	9.50	10.05	10.20	10.35	10.50	11.05	11.20	11.35	11.50	12.05
P	Cultural Centre station PL2	-	7.23	7.38	7.53	8.08	8.23	8.38	8.53	9.08	9.23	9.38	9.53	10.08	10.23	10.38	10.53	11.08	11.23	11.38	11.53	12.08
O	South Bank Busway station PL2	-	7.25	7.40	7.55	8.10	8.25	8.40	8.55	9.10	9.25	9.40	9.55	10.10	10.25	10.40	10.55	11.10	11.25	11.40	11.55	12.10
N	Mater Hill station PL2	-	7.27	7.42	7.57	8.12	8.27	8.42	8.57	9.12	9.27	9.42	9.57	10.12	10.27	10.42	10.57	11.12	11.27	11.42	11.57	12.12
M	Griffith University station PL2	-	7.36	7.51	8.06	8.21	8.36	8.51	9.06	9.21	9.36	9.51	10.06	10.21	10.36	10.51	11.06	11.21	11.36	11.51	12.06	12.21
L	Upper Mount Gravatt station PL2	-	7.39	7.54	8.09	8.24	8.39	8.54	9.09	9.24	9.39	9.54	10.09	10.24	10.39	10.54	11.09	11.24	11.39	11.54	12.09	12.24
I	Padstow Views	B7.05	7.45	8.00	8.15	8.30	8.45	9.00	9.15	9.30	9.45	10.00	10.15	10.30	10.45	11.00	11.15	11.30	11.45	12.00	12.15	12.30
J	Fruitgrove station	7.13	7.53	8.08	8.23	8.38	8.53	9.08	9.23	9.38	9.53	10.08	10.23	10.38	10.53	11.08	11.23	11.38	11.53	12.08	12.23	12.38
F	Gowan & Compton Rds	7.21	8.01	8.16	8.31	8.46	9.01	9.16	9.31	9.46	10.01	10.16	10.31	10.46	11.01	11.16	11.31	11.46	12.01	12.16	12.31	12.46
D	Sunflower	7.28	8.08	8.23	8.38	8.53	9.08	9.23	9.38	9.53	10.08	10.23	10.38	10.53	11.08	11.23	11.38	11.53	12.08	12.23	12.38	12.53
A	Browns Plains station	7.38	8.18	8.33	8.48	9.03	9.18	9.33	9.48	10.03	10.18	10.33	10.48	11.03	11.18	11.33	11.48	12.03	12.18	12.33	12.48	1.03

Monday to Friday (cont...)

map ref	Route number	150	150	150	150	150	150	150	150	150	150	150	150	150	150	150	150	150	150	150	150	
		pm	pm	pm	pm	pm	pm	pm	pm	pm	pm	pm	pm	pm	pm	pm	pm	pm	pm	pm	pm	pm
Q	City, Queen St station 1h	12.20	12.35	12.50	1.05	1.20	1.35	1.50	2.05	2.15	2.25	2.35	2.45	2.55	3.05	3.10	3.15	3.25	3.35	3.45	3.55	4.00
P	Cultural Centre station PL2	12.23	12.38	12.53	1.08	1.23	1.38	1.53	2.08	2.18	2.28	2.38	2.48	2.58	3.08	3.13	3.18	3.28	3.38	3.48	3.58	4.03
O	South Bank Busway station PL2	12.25	12.40	12.55	1.10	1.25	1.40	1.55	2.10	2.20	2.30	2.40	2.50	3.00	3.10	3.15	3.20	3.30	3.40	3.50	4.00	4.05
N	Mater Hill station PL2	12.27	12.42	12.57	1.12	1.27	1.42	1.57	2.13	2.23	2.33	2.43	2.53	3.03	3.13	3.18	3.23	3.33	3.43	3.53	4.03	4.08
M	Griffith University station PL2	12.36	12.51	1.06	1.21	1.36	1.51	2.06	2.22	2.32	2.42	2.52	3.02	3.12	3.22	3.27	3.32	3.42	3.52	4.02	4.12	4.17
L	Upper Mount Gravatt station PL2	12.39	12.54	1.09	1.24	1.39	1.54	2.09	2.25	2.35	2.45	2.55	3.05	3.15	3.25	3.30	3.35	3.45	3.55	4.05	4.15	4.20
I	Padstow Views	12.45	1.00	1.15	1.30	1.45	2.00	2.15	2.34	2.44	2.54	3.04	3.14	3.24	3.34	3.39	3.44	3.54	4.04	4.14	4.24	4.29
J	Fruitgrove station	12.53	1.08	1.23	1.38	1.53	2.08	2.23	2.43	2.53	3.03	3.13	3.23	3.33	3.43	3.48	3.53	4.03	4.13	4.23	4.33	4.38
F	Gowan & Compton Rds	1.01	1.16	1.31	1.46	2.01	2.16	2.31	2.52	3.02	3.12	3.22	3.32	3.42	3.52	3.57	4.02	4.12	4.22	4.32	4.42	4.47
D	Sunflower	1.08	1.23	1.38	1.53	2.08	2.23	2.38	3.00	3.10	3.20	3.30	3.40	3.50	4.00	4.05	4.10	4.20	4.30	4.40	4.50	4.55
A	Browns Plains station	1.18	1.33	1.48	2.03	2.18	2.33	2.48	3.12	3.22	3.32	3.42	3.52	4.02	4.12	4.17	4.22	4.32	4.42	4.52	5.02	5.07

Monday to Friday (cont...)

map ref	Route number	150	150	150	150	150	150	150	150	150	150	150	150	150	150	150	150	150	150	150	150	
		pm	pm	pm	pm	pm	pm	pm	pm	pm	pm	pm	pm	pm	pm	pm	pm	pm	pm	pm	pm	pm
Q	City, Queen St station 1h	4.05	4.10	4.15	4.25	4.35	4.45	4.55	5.05	5.15	5.25	5.35	5.45	5.55	6.05	6.15	6.25	6.35	6.45	6.55	7.05	7.15
P	Cultural Centre station PL2	4.08	4.13	4.18	4.28	4.38	4.48	4.58	5.08	5.18	5.28	5.38	5.48	5.58	6.08	6.17	6.27	6.37	6.47	6.57	7.07	7.17
O	South Bank Busway station PL2	4.10	4.15	4.20	4.30	4.40	4.50	5.00	5.10	5.20	5.30	5.40	5.50	6.00	6.10	6.19	6.29	6.39	6.49	6.59	7.09	7.19
N	Mater Hill station PL2	4.13	4.18	4.23	4.33	4.43	4.53	5.03	5.13	5.23	5.33	5.43	5.53	6.03	6.13	6.22	6.32	6.42	6.52	7.02	7.12	7.22
M	Griffith University station PL2	4.22	4.27	4.32	4.42	4.52	5.02	5.12	5.22	5.32	5.42	5.52	6.02	6.12	6.22	6.31	6.41	6.51	7.01	7.11	7.21	7.31
L	Upper Mount Gravatt station PL2	4.25	4.30	4.35	4.45	4.55	5.05	5.15	5.25	5.35	5.45	5.55	6.05	6.15	6.25	6.34	6.44	6.54	7.04	7.14	7.24	7.34
I	Padstow Views	4.34	4.39	4.44	4.54	5.04	5.14	5.24	5.34	5.44	5.54	6.04	6.14	6.24	6.34	6.40	6.50	7.00	7.10	7.20	7.30	7.40
J	Fruitgrove station	4.43	4.48	4.53	5.03	5.13	5.23	5.33	5.43	5.53	6.03	6.13	6.23	6.33	6.43	6.48	6.58	7.08	7.18	7.28	7.38	7.48
F	Gowan & Compton Rds	4.52	4.57	5.02	5.12	5.22	5.32	5.42	5.52	6.02	6.12	6.22	6.32	6.42	6.52	6.55	7.05	7.15	7.25	7.35	7.45	7.55
D	Sunflower	5.00	5.05	5.10	5.20	5.30	5.40	5.50	6.00	6.10	6.20	6.30	6.40	6.50	7.00	7.02	7.12	7.22	7.32	7.42	7.52	8.02
A	Browns Plains station	5.12	5.17	5.22	5.32	5.42	5.52	6.02	6.12	6.22	6.32	6.42	6.52	7.02	7.12	7.12	7.22	7.32	7.42	7.52	8.02	8.12

Monday to Friday (cont...)

map ref	Route number	150	150	150	150	150	150	150	150	150	150	150	150	150	150	150	150	150	150	150	150	
		pm	pm	pm	pm	pm	pm	pm	pm	pm	pm	pm	pm	pm	pm	pm	pm	pm	pm	pm	pm	am
Q	City, Queen St station 1h	7.25	7.35	7.45	7.55	8.05	8.15	8.25	8.35	8.45	8.55	9.05	9.20	9.35	9.50	10.05	10.20	10.35	10.50	11.05	11.20	F12.20
P	Cultural Centre station PL2	7.27	7.37	7.47	7.57	8.07	8.17	8.27	8.37	8.47	8.57	9.07	9.22	9.37	9.52	10.07	10.22	10.37	10.52	11.07	11.22	F12.22
O	South Bank Busway station PL2	7.29	7.39	7.49	7.59	8.09	8.19	8.29	8.39	8.49	8.59	9.09	9.24	9.39	9.54	10.09	10.24	10.39	10.54	11.09	11.24	F12.24
N	Mater Hill station PL2	7.32	7.42	7.52	8.01	8.11	8.21	8.31	8.41	8.51	9.01	9.11	9.26	9.41	9.56	10.11	10.26	10.41	10.56	11.11	11.26	F12.26
M	Griffith University station PL2	7.41	7.51	8.01	8.10	8.20	8.30	8.40	8.50	9.00	9.10	9.20	9.35	9.50	10.05	10.20	10.35	10.50	11.05	11.20	11.35	F12.35
L	Upper Mount Gravatt station PL2	7.44	7.54	8.04	8.13	8.23	8.33	8.43	8.53	9.03	9.13	9.23	9.38	9.53	10.08	10.23	10.38	10.53	11.08	11.23	11.38	F12.38
I	Padstow Views	7.50	8.00	8.10	8.19	8.29	8.39	8.49	8.59	9.09	9.19	9.29	9.44	9.59	10.14	10.29	10.44	10.59	11.14	11.29	11.44	F12.44
J	Fruitgrove station	7.58	8.08	8.18	8.26	8.36	8.46	8.56	9.06	9.16	9.26	9.36	9.51	10.06	10.21	10.36	10.51	11.06	11.21	11.36	11.51	F12.51
F	Gowan & Compton Rds	8.05	8.15	8.25	8.33	8.43	8.53	9.03	9.13	9.23	9.33	9.43	9.58	10.13	10.28	10.43	10.58	11.13	11.28	11.43	11.58	F12.58
D	Sunflower	8.12	8.22	8.32	8.40	8.50	9.00	9.10	9.20	9.30	9.40	9.50	10.05	10.20	10.35	10.50	11.05	11.20	11.35	11.50	12.05	F1.05
A	Browns Plains station	8.22	8.32	8.42	8.49	8.59	9.09	9.19	9.29	9.39	9.49	9.59	10.14	10.29	10.44	10.59	11.14	11.29	11.44	11.59	12.14	F1.14

Explanations

- Bus does not travel via this location.
- B Trip starts at Garden City Depot stop, 5 minutes earlier.
- F Service operates Friday night only.



City to Browns Plains (BUZ)

servicing City, Griffith University, Garden City, Eight Mile Plains, Runcorn, Calamvale and Browns Plains

Saturday, Sunday & public holidays*

map ref	Route number	150	150	150	150	150	150	150	150	150	150	150	150	150	150	150	150	150	150	
		am	am	am	am	am	am	am	am	am	am	am	am	am	am	am	am	pm	pm	pm
Ⓒ	City, Queen St station 1h	7.05	7.20	7.35	7.50	8.05	8.20	8.35	8.50	9.05	9.20	9.35	9.50					12.05	12.20	12.35
⒫	Cultural Centre station PL2	7.07	7.22	7.37	7.52	8.07	8.22	8.37	8.52	9.07	9.22	9.37	9.52					12.07	12.22	12.37
Ⓒ	South Bank Busway station PL2	7.09	7.24	7.39	7.54	8.09	8.24	8.39	8.54	9.09	9.24	9.39	9.54					12.09	12.24	12.39
Ⓐ	Mater Hill station PL2	7.11	7.26	7.41	7.56	8.11	8.26	8.41	8.56	9.11	9.26	9.41	9.56					12.11	12.26	12.41
Ⓘ	Griffith University station PL2	7.18	7.33	7.48	8.03	8.18	8.33	8.48	9.03	9.18	9.33	9.48	10.03					12.19	12.34	12.49
Ⓘ	Upper Mount Gravatt station PL2	7.21	7.36	7.51	8.06	8.21	8.36	8.51	9.06	9.21	9.36	9.51	10.06					12.22	12.37	12.52
Ⓘ	Padstow Views	7.27	7.42	7.57	8.12	8.27	8.42	8.57	9.12	9.27	9.42	9.57	10.12					12.29	12.44	12.59
Ⓘ	Fruitgrove station	7.33	7.48	8.03	8.18	8.33	8.48	9.03	9.18	9.33	9.48	10.03	10.18					12.35	12.50	1.05
Ⓘ	Gowan & Compton Rds	7.39	7.54	8.09	8.24	8.39	8.54	9.09	9.24	9.39	9.54	10.09	10.24					12.41	12.56	1.11
Ⓘ	Sunflower	7.45	8.00	8.15	8.30	8.45	9.00	9.15	9.30	9.45	10.00	10.15	10.30					12.48	1.03	1.18
Ⓐ	Browns Plains station	7.54	8.09	8.24	8.39	8.54	9.09	9.24	9.39	9.54	10.09	10.24	10.39					12.57	1.12	1.27

Route 150 operates every 15 minutes until:

Saturday, Sunday & public holidays* (cont...)

map ref	Route number	150	150	150	150	150	150	150	150	150	150	150	150	150	150	150	150	150	150	150
		pm																		
Ⓒ	City, Queen St station 1h	1.35			4.50	\$5.00	U5.05	\$5.10	5.20	5.35	5.50	6.05	6.20	6.35	6.50	7.05	7.20	7.35	U7.50	\$7.50
⒫	Cultural Centre station PL2	1.37			4.52	\$5.02	U5.07	\$5.12	5.22	5.37	5.52	6.07	6.22	6.37	6.52	7.07	7.22	7.37	U7.52	\$7.52
Ⓒ	South Bank Busway station PL2	1.39			4.54	\$5.04	U5.09	\$5.14	5.24	5.39	5.54	6.09	6.24	6.39	6.54	7.09	7.24	7.39	U7.54	\$7.54
Ⓐ	Mater Hill station PL2	1.41			4.56	\$5.06	U5.11	\$5.16	5.26	5.41	5.56	6.11	6.26	6.41	6.56	7.11	7.26	7.41	U7.56	\$7.56
Ⓘ	Griffith University station PL2	1.50			5.05	\$5.15	U5.20	\$5.25	5.35	5.50	6.05	6.19	6.34	6.49	7.04	7.19	7.34	7.49	U8.04	\$8.04
Ⓘ	Upper Mount Gravatt station PL2	1.53			5.08	\$5.18	U5.23	\$5.28	5.38	5.53	6.08	6.22	6.37	6.52	7.07	7.22	7.37	7.52	U8.06	\$8.06
Ⓘ	Padstow Views	2.00			5.15	\$5.25	U5.30	\$5.35	5.45	6.00	6.15	6.29	6.44	6.59	7.14	7.29	7.44	7.59	U8.12	\$8.12
Ⓘ	Fruitgrove station	2.07			5.23	\$5.33	U5.38	\$5.43	5.53	6.08	6.23	6.35	6.50	7.05	7.20	7.35	7.50	8.05	U8.18	\$8.18
Ⓘ	Gowan & Compton Rds	2.14			5.31	\$5.41	U5.46	\$5.51	6.01	6.16	6.31	6.41	6.56	7.11	7.26	7.41	7.56	8.11	U8.24	\$8.24
Ⓘ	Sunflower	2.21			5.38	\$5.48	U5.53	\$5.58	6.08	6.23	6.38	6.48	7.03	7.18	7.33	7.48	8.03	8.18	U8.31	\$8.31
Ⓐ	Browns Plains station	2.30			5.48	\$5.58	U6.03	\$6.08	6.18	6.33	6.48	6.57	7.12	7.27	7.42	7.57	8.12	8.27	U8.39	\$8.41

Saturday, Sunday & public holidays* (cont...)

map ref	Route number	150	150	150	150	150	150	150	150	150	150	150	150	150	150	am
Ⓒ	City, Queen St station 1h	U8.20	\$8.20	8.35	8.50	9.05	9.20	9.35	9.50	10.05	10.20	10.35	10.50	11.05	11.20	\$12.20
⒫	Cultural Centre station PL2	U8.22	\$8.22	8.37	8.52	9.07	9.22	9.37	9.52	10.07	10.22	10.37	10.52	11.07	11.22	\$12.22
Ⓒ	South Bank Busway station PL2	U8.24	\$8.24	8.39	8.54	9.09	9.24	9.39	9.54	10.09	10.24	10.39	10.54	11.09	11.24	\$12.24
Ⓐ	Mater Hill station PL2	U8.26	\$8.26	8.41	8.56	9.11	9.26	9.41	9.56	10.11	10.26	10.41	10.56	11.11	11.26	\$12.26
Ⓘ	Griffith University station PL2	U8.34	\$8.34	8.49	9.04	9.19	9.34	9.49	10.04	10.19	10.34	10.49	11.04	11.19	11.34	\$12.34
Ⓘ	Upper Mount Gravatt station PL2	U8.36	\$8.36	8.51	9.06	9.21	9.36	9.51	10.06	10.21	10.36	10.51	11.06	11.21	11.36	\$12.36
Ⓘ	Padstow Views	U8.42	\$8.43	8.57	9.12	9.27	9.42	9.57	10.12	10.27	10.42	10.57	11.12	11.27	11.42	\$12.42
Ⓘ	Fruitgrove station	U8.48	\$8.49	9.03	9.18	9.33	9.48	10.03	10.18	10.33	10.48	11.03	11.18	11.33	11.48	\$12.48
Ⓘ	Gowan & Compton Rds	U8.54	\$8.55	9.09	9.24	9.39	9.54	10.09	10.24	10.39	10.54	11.09	11.24	11.39	11.54	\$12.54
Ⓘ	Sunflower	U9.01	\$9.02	9.16	9.31	9.46	10.01	10.16	10.31	10.46	11.01	11.16	11.31	11.46	12.01	\$1.01
Ⓐ	Browns Plains station	U9.09	\$9.11	9.24	9.39	9.54	10.09	10.24	10.39	10.54	11.09	11.24	11.39	11.54	12.09	\$1.09



City to Browns Plains (NightLink)

servicing servicing City, Fortitude Valley, Kangaroo Point, Griffith University, Eight Mile Plains, Runcorn, Calamvale and Browns Plains.

Saturday & Sunday

map ref	Route number	N154	N154	N154	N154	N154
⒱	City, Eagle St at Waterfront Place stop 153	am	am	am	am	am
⒱	City, Casino George St stop 116	1.18	2.18	3.18	4.18	5.18
Ⓐ	Brunswick St at Alfred St stop 212	1.21	2.21	3.21	4.21	5.21
Ⓘ	Griffith University station PL2	1.30	2.30	3.30	4.30	5.30
Ⓐ	Browns Plains station	1.45	2.45	3.45	4.45	5.45

Please note

Route N154 is a NightLink service that drops passengers anywhere along the route where it is safe to do so. Service does not operate on public holidays.

Explanations

- S Service operates Saturday only.
- U Service operates Sunday only.
- * Public holidays - generally, a Sunday timetable will operate on most gazetted public holidays. Please visit translink.com.au or call 13 12 30 for confirmation of public holiday timetables.



Calamvale to City (pre-paid fare Rocket)

servicing Calamvale, Sunnybank Hills, Griffith University and City

Monday to Friday

map ref	Route number	P151	P151	P151
		am	am	am
D	Sunflower	6.51	7.21	7.51
F	Gowan & Compton Rds	6.58	7.29	7.59
H	Calam Rd, Sunnybank Hills	7.00	7.32	8.02
K	Sunnybank	7.08	7.41	8.11
M	Griffith University station PL1	7.17	7.51	8.21
S	City, Elizabeth St far side George St stop 81	7.31	8.07	8.37
T	Riverside, Creek St stop 148	7.36	8.12	8.42

Please note

Route P151 is a pre-paid service, no cash fares accepted. Route P151 observes all cityxpress stops to Mains Rd Park 'n' ride except Sunnybank Hills South, Turton St and Robertson and then operates EXPRESS to City stopping only at Griffith University station.



City to Calamvale (pre-paid fare Rocket)

servicing City, Griffith University, Sunnybank Hills and Calamvale

Monday to Friday

map ref	Route number	P151	P151	P151
		pm	pm	pm
T	Riverside, Creek St stop 148	4.44	5.14	5.54
I	Mary St stop 50	4.55	5.25	6.05
M	Griffith University station PL2	5.12	5.42	6.20
K	Sunnybank	5.20	5.50	6.27
H	Calam Rd app Compton Rd, Sunnybank Hills	5.29	5.59	6.35
F	Gowan & Compton Rds	5.32	6.02	6.38
D	Sunflower	5.45	6.15	6.49

Please note

Route P151 is a pre-paid service, no cash fares accepted. Route P151 operates EXPRESS from City to Mains Rd Park 'n' ride stopping only at Griffith University station and then observes all cityxpress stops to Sunflower except Robertson, Turton St and Sunnybank Hills South.



Stretton to Garden City

servicing Stretton, Runcorn, Sunnybank Hills, Eight Mile Plains and Garden City

Monday to Friday

map ref	Route number	152	152	152	152	152	152	152	152	152	152	
		am	am	am	am	am	am	pm	pm	pm	pm	
E	Stretton	6.28	6.58	8.05	9.15	10.15	11.15	12.15	1.15	2.15	3.15	4.15
F	Gowan & Compton Rds	6.31	7.01	8.09	9.18	10.18	11.18	12.18	1.18	2.18	3.18	4.18
3	Gowan & Beenleigh Rds	6.42	7.12	8.24	9.32	10.32	11.32	12.32	1.32	2.32	3.32	4.32
4	Gaskell and Underwood Rds	6.50	7.20	8.34	9.41	10.41	11.41	12.41	1.41	2.41	3.41	4.41
2	Garden City Interchange	7.10	7.40	8.54	9.53	10.53	11.53	12.53	1.53	2.57	3.57	4.57

Please note

Route 152 traveling from Stretton to Garden City Shopping Centre, does not observe the bus stop in Calam Rd, opposite Sunnybank Hills Shops, but does service the bus stop in Honeywood St, approaching Butternut St.



Garden City to Stretton

servicing Garden City, Eight Mile Plains, Sunnybank Hills, Runcorn and Stretton

Monday to Friday

map ref	Route number	152	152	152	152	152	152	152	152	152
		am	am	am	am	pm	pm	pm	pm	pm
2	Garden City Interchange B	8.30	9.35	10.35	11.35	12.35	1.35	2.35	3.28	4.30
4	Gaskell & Underwood Rds	8.39	9.43	10.43	11.43	12.43	1.43	2.43	3.38	4.40
3	Gowan & Beenleigh Rds	8.52	9.53	10.53	11.53	12.53	1.53	2.53	3.50	4.52
F	Calam Rd app Compton Rd, Sunnybank Hills	8.59	10.01	11.01	12.01	1.01	2.01	3.01	3.59	5.01
E	Stretton	9.07	10.09	11.09	12.09	1.09	2.09	3.09	4.07	5.09



Drewvale to City (Rocket)

servicing Drewvale, Calamvale, Runcorn, Griffith University and City

Monday to Friday

map ref	Route number	153	153	153	153	153	153
		am	am	am	am	am	am
B	Mirthwood Dr IB	6.24	6.34	6.49	7.04	7.19	7.34
C	Illaweena St, Waterstone	6.35	6.45	7.00	7.15	7.32	7.47
D	Sunflower	6.43	6.53	7.08	7.23	7.40	7.55
F	Gowan & Compton Rds	6.49	7.01	7.16	7.31	7.49	8.04
G	Nemies & Persse Rds	6.55	7.07	7.22	7.37	7.56	8.11
R	Margaret St far side George St stop 94	7.20	7.34	7.49	8.04	8.24	8.39
T	Riverside, Creek St stop 148	7.25	7.39	7.54	8.09	8.29	8.44



City to Drewvale (Rocket)

servicing City, Griffith University, Runcorn, Calamvale and Drewvale

Monday to Friday

map ref	Route number	153	153	153	153
		pm	pm	pm	pm
T	City, Queen St far side Creek St stop 76	4.40	5.00	5.20	5.40
Z	Alice St app George St stop 95	4.46	5.06	5.27	5.46
G	Nemies & Persse Rds	5.12	5.32	5.54	6.12
F	Gowan & Compton Rds	5.19	5.39	6.01	6.19
D	Sunflower	5.25	5.45	6.07	6.25
C	Illaween St, Waterstone	5.27	5.47	6.09	6.27
B	Mirthwood Dr OB	5.42	6.02	6.29	6.42



Stretton to City (Rocket)

servicing Stretton, Runcorn, Eight Mile Plains, Garden City and City

Monday to Friday

map ref	Route number	156	156	156	156	156	156	156	156	156	156	156	156	156	156	156	156	
		am	am	am	am	am	am	am	am	am	am	am	am	am	am	am	am	
V	Compton Rd at Piccadilly Way	6.36	6.44	6.51	6.59	7.06	7.14	7.21	7.26	7.31	7.36	7.41	7.46	7.51	7.56	8.01	8.06	8.14
F	Gowan & Compton Rds	6.43	6.51	6.58	7.07	7.14	7.22	7.29	7.34	7.39	7.44	7.49	7.54	7.59	8.04	8.09	8.14	8.22
I	Fruitgrove station	6.52	7.00	7.07	7.18	7.25	7.33	7.40	7.45	7.50	7.55	8.00	8.05	8.10	8.15	8.20	8.25	8.33
J	Padstow Views	6.58	7.06	7.13	7.25	7.32	7.40	7.47	7.52	7.57	8.02	8.07	8.12	8.17	8.22	8.27	8.32	8.40
L	Upper Mount Gravatt station PL1	7.03	7.11	7.18	7.30	7.37	7.45	7.52	7.57	8.02	8.07	8.12	8.17	8.22	8.27	8.32	8.37	8.45
S	City, Elizabeth St far side George St stop 81	7.19	7.27	7.34	7.49	7.56	8.04	8.11	8.16	8.21	8.26	8.31	8.36	8.41	8.46	8.51	8.56	9.04
U	City, Riverside, Eagle St stop 64	7.24	7.32	7.39	7.54	8.01	8.09	8.16	8.21	8.26	8.31	8.36	8.41	8.46	8.51	8.56	9.01	9.09



City to Stretton (Rocket)

servicing City, Garden City, Eight Mile Plains, Runcorn and Stretton

Monday to Friday

map ref	Route number	156	156	156	156	156	156	156	156	156	
		pm	pm	pm	pm	pm	pm	pm	pm	pm	
U	City, Queen St app Eagle Ln stop 72	3.04	3.24	4.24	4.39	4.54	5.09	5.24	5.39	5.54	6.14
I	Mary St stop 50	3.15	3.35	4.35	4.50	5.05	5.20	5.35	5.50	6.05	6.25
L	Upper Mount Gravatt station PL2	3.33	3.53	4.53	5.08	5.23	5.38	5.53	6.08	6.23	6.42
J	Padstow Views	3.38	3.58	4.58	5.13	5.28	5.43	5.58	6.13	6.28	6.47
I	Fruitgrove station	3.46	4.06	5.06	5.21	5.36	5.51	6.06	6.21	6.36	6.54
F	Gowan & Compton Rds	3.54	4.14	5.14	5.29	5.44	5.59	6.14	6.29	6.44	7.01
V	Compton Rd at Piccadilly Way	4.05	4.25	5.25	5.40	5.55	6.10	6.25	6.40	6.55	7.11



Runcorn to City (pre-paid fare Rocket)

servicing Runcorn and City

Monday to Friday

map ref	Route number	P157	P157	P157	P157	P157	P157	
		am	am	am	am	am	am	
F	Gowan & Compton Rds	6.46	6.58	7.10	7.22	7.34	7.46	7.58
I	Fruitgrove station	6.53	7.05	7.17	7.29	7.41	7.53	8.05
J	Padstow Views	7.01	7.13	7.27	7.39	7.51	8.03	8.15
C	City, Queen St station	7.30	7.42	7.59	8.11	8.23	8.35	8.47



City to Runcorn (pre-paid fare Rocket)

servicing City and Runcorn

Monday to Friday

map ref	Route number	P157	P157	P157	P157	P157	P157	P157	P157	P157	P157	P157	
		pm	pm	pm	pm	pm	pm	pm	pm	pm	pm	pm	
C	City, Queen St station 1h	4.30	4.40	4.50	5.00	5.10	5.20	5.30	5.40	5.50	6.00	6.10	6.20
J	Padstow Views	4.59	5.09	5.19	5.29	5.39	5.49	5.59	6.09	6.19	6.29	6.39	6.49
I	Fruitgrove station	5.08	5.18	5.28	5.38	5.48	5.58	6.08	6.18	6.28	6.38	6.48	6.58
F	Gowan & Compton Rds	5.20	5.30	5.40	5.50	6.00	6.10	6.20	6.30	6.39	6.49	6.59	7.09

Please note

Route P157 is a pre-paid service, no cash fares accepted.