


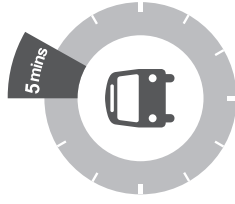
Ticketing information

Ticket type	Where to buy tickets	Selected go card agents and on the TransLink website	TransLink bus operators	Queensland Rail selected stations	TransLink fare machines
 TransLink go card A smart card that stores value for travel on TransLink services.	✓	✓	*	✓	~
TransLink single # One-way ticket to reach your destination (not return). Final transfers must be made within two hours of ticket issue.	✓	✓	✓	✓	✓

Proof of concession entitlement must be presented upon request or full fare will be charged. Please visit translink.com.au for more information including where to buy a go card, or call TransLink on 13 12 30.

- * - Top up an existing go card only. ^ - Excludes Transport for Brisbane.
- ~ - Top up an existing go card at all fare machines with adult go cards also available for purchase from selected fare machines at busway stations and bus interchanges.
- # - Further conditions apply for single tickets. Passengers travelling through 4 zones or more will have their final transfer time extended a further 90 minutes in addition to the two hours.

**Track your bus
in real-time with our
MyTransLink app.**



Also available for train, ferry and tram.

Timetable information

How to read this timetable

- Use the route map to find the two timing points your stop is located between.
- Find these points on the timetable. Your bus is scheduled to arrive between the times shown for these points. For example, if your bus stop is between timing points **A** and **B** on the map, then the bus is scheduled to arrive between the times listed for **A** and **B**.

Please note the times shown are approximate. We advise customers to be at their bus stop at least five minutes before the scheduled departure time.

Travel tips

- Pre-plan your trip at **My TransLink** app, translink.com.au or call **13 12 30**.
- Top up your go card or have the correct fare ready before boarding. If you have a concession card, have it ready to show the driver.
- Read the number on the approaching bus to check if it is the one you want.
- Raise your hand so the driver knows to stop.
- On the bus find your seat quickly. If you need to stand, hold onto a handle.
- Ring the bell to let the driver know to stop at the next stop for you to get off. Stay seated until the bus stops and touch off with your go card as you get off.
- Wait for the bus to move away and check the road is clear before crossing the road.

Route descriptions

160 Garden City to City
servicing Garden City, Griffith University, Buranda and City.
Operates Monday to Friday only.

162 Eight Mile Plains to City (Rocket)
servicing Eight Mile Plains, Garden City and City.
Operates Monday to Friday only.



111, N111, 160, 162

111 Eight Mile Plains to Roma St (BUZ)

N111 Fortitude Valley to Eight Mile Plains (NightLink)

160 Garden City to City

162 Eight Mile Plains to City (Rocket)

Effective from 29 January 2019

Route descriptions

111 Eight Mile Plains to Roma St (BUZ)
servicing Eight Mile Plains, Garden City, Griffith University, Buranda, City and Roma St.
Operates 7 days.

N111 Fortitude Valley to Eight Mile Plains (NightLink)

servicing Fortitude Valley, City, Buranda, Griffith University, Garden City and Eight Mile Plains.
Operates Saturday & Sunday only.

See inside panel for 160 and 162 route descriptions.

Due to unforeseen circumstances, details on this timetable may change.



Download the MyTransLink app for the most relevant bus, train, ferry and tram information in the palm of your hand.



Visit translink.com.au or call 13 12 30



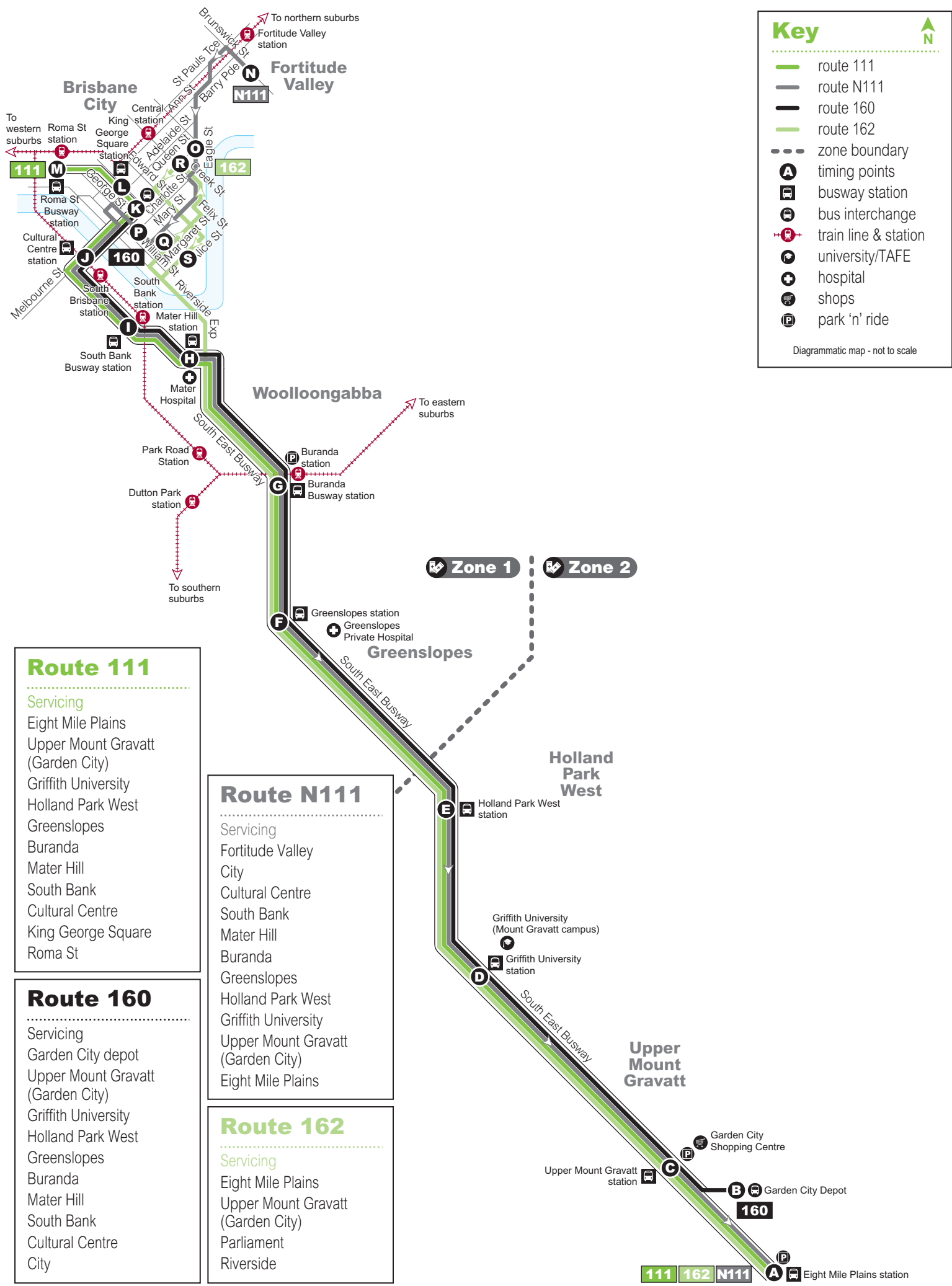
Dedicated to a better Brisbane



Routes

111, N111, 160, 162

Route map



Key

- route 111
- route N111
- route 160
- route 162
- zone boundary
- timing points
- busway station
- bus interchange
- train line & station
- university/TAFE
- hospital
- shops
- park 'n' ride

Diagrammatic map - not to scale

Route 111

Servicing

- Eight Mile Plains
- Upper Mount Gravatt (Garden City)
- Griffith University
- Holland Park West
- Greenslopes
- Buranda
- Mater Hill
- South Bank
- Cultural Centre
- King George Square
- Roma St

Route N111

Servicing

- Fortitude Valley
- City
- Cultural Centre
- South Bank
- Mater Hill
- Buranda
- Greenslopes
- Holland Park West
- Griffith University
- Upper Mount Gravatt (Garden City)
- Eight Mile Plains

Route 160

Servicing

- Garden City depot
- Upper Mount Gravatt (Garden City)
- Griffith University
- Holland Park West
- Greenslopes
- Buranda
- Mater Hill
- South Bank
- Cultural Centre
- City

Route 162

Servicing

- Eight Mile Plains
- Upper Mount Gravatt (Garden City)
- Parliament
- Riverside

111 162 N111 Eight Mile Plains station

Monday to Friday

map ref	Route number	111	111	111	111	111	111	111	111	160	111	160	111	160	111	111	160	111	111	160	111	111	160	111
	am	am	am	am	am	am	am	am	am	am	am	am	am	am	am	am	am	am	am	am	am	am	am	am
A	Eight Mile Plains station PL1	4.45	5.00	5.15	5.30	5.45	6.00	6.15	6.25	-	6.35	-	6.45	-	6.55	7.00	-	7.05	7.10	7.15	-	7.20	-	-
B	Garden City Depot stop	-	-	-	-	-	-	-	-	6.35	-	6.45	-	6.55	-	7.05	-	-	-	-	-	-	7.15	-
C	Upper Mount Gravatt station PL1	4.48	5.03	5.18	5.33	5.48	6.03	6.18	6.28	6.37	6.38	6.47	6.48	6.57	6.58	7.03	7.07	7.08	7.13	7.18	7.18	7.18	7.23	7.23
D	Griffith University station PL1	4.50	5.05	5.20	5.35	5.50	6.05	6.20	6.30	6.40	6.40	6.50	6.50	7.00	7.00	7.06	7.10	7.11	7.16	7.21	7.21	7.21	7.26	7.26
E	Holland Park West station PL1	4.52	5.07	5.22	5.37	5.52	6.07	6.22	6.32	6.42	6.42	6.52	6.52	7.02	7.02	7.08	7.12	7.13	7.18	7.23	7.24	7.24	7.28	7.28
F	Greenslopes station PL1	4.55	5.10	5.25	5.40	5.55	6.10	6.25	6.35	6.45	6.45	6.55	6.55	7.05	7.05	7.11	7.15	7.16	7.21	7.26	7.27	7.27	7.31	7.31
G	Buranda Busway station PL1	4.57	5.12	5.27	5.42	5.57	6.12	6.27	6.37	6.47	6.47	6.57	6.57	7.07	7.07	7.13	7.17	7.18	7.23	7.28	7.30	7.30	7.33	7.33
H	Mater Hill station PL1	4.59	5.14	5.29	5.44	5.59	6.14	6.29	6.39	6.50	6.49	7.00	6.59	7.10	7.09	7.15	7.20	7.20	7.25	7.30	7.33	7.33	7.35	7.35
I	South Bank Busway station PL1	5.01	5.16	5.31	5.46	6.01	6.16	6.31	6.41	6.53	6.51	7.03	7.01	7.13	7.11	7.17	7.23	7.22	7.27	7.32	7.32	7.36	7.37	7.37
J	Cultural Centre station PL1	5.05	5.20	5.35	5.50	6.05	6.20	6.35	6.45	6.56	6.55	7.06	7.05	7.16	7.15	7.22	7.26	7.27	7.32	7.37	7.41	7.42	7.42	7.42
K	City, Queen St station	-	-	-	-	-	-	-	-	7.01	-	7.11	-	7.21	-	7.31	-	-	-	-	-	-	7.46	-
L	King George Square station 1F	5.09	5.24	5.39	5.54	6.09	6.24	6.39	6.49	-	6.59	-	7.09	-	7.19	7.27	-	7.32	7.37	7.42	-	7.47	-	7.47
M	Roma St Busway station PL1	5.13	5.28	5.43	5.58	6.13	6.28	6.43	6.53	-	7.03	-	7.13	-	7.23	7.33	-	7.38	7.43	7.48	-	7.53	-	7.53

Monday to Friday (cont...)

map ref	Route number	160	111	111	160	111	111	160	111	111	160	111	111	160	111	160	111	111	160	111	111			
	am	am	am	am	am	am	am	am	am	am	am	am	am	am	am	am	am	am	am	am	am	am	am	
A	Eight Mile Plains station PL1	-	7.25	7.30	-	7.35	7.40	-	7.45	7.50	7.55	-	8.00	8.05	-	8.10	-	8.15	8.20	-	8.25	8.30	-	8.30
B	Garden City Depot stop	7.25	-	-	7.35	-	-	7.45	-	-	-	7.55	-	-	8.05	-	-	-	-	-	-	-	-	-
C	Upper Mount Gravatt station PL1	7.28	7.28	7.33	7.38	7.38	7.43	7.48	7.48	7.53	7.58	7.58	8.03	8.08	8.08	8.13	8.18	8.18	8.23	8.28	8.28	8.28	8.33	8.33
D	Griffith University station PL1	7.31	7.31	7.36	7.41	7.41	7.46	7.51	7.51	7.56	8.01	8.01	8.06	8.11	8.11	8.16	8.21	8.21	8.26	8.31	8.31	8.31	8.36	8.36
E	Holland Park West station PL1	7.34	7.33	7.38	7.44	7.43	7.48	7.54	7.53	7.58	8.03	8.04	8.08	8.13	8.14	8.18	8.24	8.23	8.28	8.34	8.34	8.33	8.38	8.38
F	Greenslopes station PL1	7.37	7.36	7.41	7.47	7.46	7.51	7.57	7.56	8.01	8.06	8.07	8.11	8.16	8.17	8.21	8.27	8.26	8.31	8.37	8.37	8.36	8.41	8.41
G	Buranda Busway station PL1	7.40	7.38	7.43	7.50	7.48	7.53	8.00	7.58	8.03	8.08	8.10	8.13	8.18	8.20	8.23	8.30	8.28	8.33	8.40	8.38	8.38	8.43	8.43
H	Mater Hill station PL1	7.43	7.40	7.45	7.53	7.50	7.55	8.03	8.00	8.05	8.10	8.13	8.15	8.20	8.23	8.25	8.33	8.30	8.35	8.43	8.40	8.40	8.45	8.45
I	South Bank Busway station PL1	7.46	7.42	7.47	7.56	7.52	7.57	8.06	8.02	8.07	8.12	8.16	8.17	8.22	8.26	8.27	8.36	8.32	8.37	8.46	8.42	8.42	8.47	8.47
J	Cultural Centre station PL1	7.51	7.47	7.52	8.01	7.57	8.02	8.11	8.07	8.12	8.17	8.21	8.22	8.27	8.31	8.32	8.41	8.37	8.42	8.51	8.47	8.52	8.52	8.52
K	City, Queen St station	7.56	-	-	8.06	-	-	8.16	-	-	-	-	8.26	-	-	8.36	-	-	-	-	-	-	-	-
L	King George Square station 1F	-	7.52	7.57	-	8.02	8.07	-	8.12	8.17	8.22	-	8.27	8.32	-	8.37	-	8.42	8.47	-	8.52	8.57	-	8.57
M	Roma St Busway station PL1	-	7.58	8.03	-	8.08	8.13	-	8.18	8.23	8.28	-	8.33	8.38	-	8.43	-	8.48	8.53	-	8.58	9.03	-	9.03

Monday to Friday (cont...)

map ref	Route number	160	111	111	160	111	111	160	111	111	160	111	160	111	160	111	160	111	111	160	111	111		
	am	am	am	am	am	am	am	am	am	am	am	am	am	am	am	am	am	am	am	am	am	am	am	
A	Eight Mile Plains station PL1	-	8.35	8.40	-	8.45	8.50	-	8.55	9.00	-	9.15	-	9.30	-	9.45	-	-	-	-	2.00	2.15	-	2.15
B	Garden City Depot stop	8.35	-	-	8.45	-	-	8.55	-	-	9.07	-	9.22	-	9.37	-	9.52	-	-	-	-	2.07	-	-
C	Upper Mount Gravatt station PL1	8.38	8.38	8.43	8.48	8.48	8.53	8.58	8.58	9.03	9.10	9.18	9.24	9.33	9.39	9.48	9.54	-	-	-	2.03	2.09	2.18	2.18
D	Griffith University station PL1	8.41	8.41	8.46	8.51	8.51	8.56	9.01	9.01	9.05	9.13	9.20	9.27	9.35	9.42	9.50	9.57	-	-	-	2.05	2.12	2.20	2.20
E	Holland Park West station PL1	8.44	8.43	8.48	8.54	8.53	8.58	9.04	9.03	9.07	9.16	9.22	9.29	9.37	9.44	9.52	9.59	-	-	-	2.07	2.14	2.22	2.22
F	Greenslopes station PL1	8.47	8.46	8.51	8.57	8.56	9.01	9.07	9.06	9.10	9.19	9.25	9.32	9.40	9.47	9.55	10.02	-	-	-	2.10	2.17	2.25	2.25
G	Buranda Busway station PL1	8.50	8.48	8.53	9.00	8.58	9.03	9.10	9.08	9.12	9.22	9.27	9.34	9.42	9.49	9.57	10.04	-	-	-	2.12	2.19	2.27	2.27
H	Mater Hill station PL1	8.53	8.50	8.55	9.03	9.00	9.05	9.13	9.10	9.14	9.25	9.29	9.37	9.44	9.52	9.59	10.07	-	-	-	2.14	2.22	2.29	2.29
I	South Bank Busway station PL1	8.56	8.52	8.57	9.06	9.02	9.07	9.16	9.12	9.16	9.28	9.31	9.40	9.46	9.55	10.01	10.10	-	-	-	2.16	2.25	2.31	2.31
J	Cultural Centre station PL1	9.01	8.57	9.02	9.11	9.07	9.12	9.21	9.17	9.20	9.33	9.35	9.43	9.50	9.58	10.05	10.13	-	-	-	2.20	2.28	2.35	2.35
K	City, Queen St station	9.06	-	-	9.16	-	-	9.26	-	-	9.38	-	9.48	-	10.03	-	10.18	-	-	-	-	2.33	-	-
L	King George Square station 1F	-	9.02	9.07	-	9.12	9.17	-	9.22	9.25	-	9.40	-	9.55	-	10.10	-	-	-	-	2.25	-	2.40	-
M	Roma St Busway station PL1	-	9.08	9.13	-	9.18	9.23	-	9.28	9.29	-	9.44	-	9.59	-	10.14	-	-	-	-	2.29	-	2.44	-

Routes 111 and 160 operate every 15 minutes until:

Monday to Friday (cont...)

map ref	Route number	160	111	160	111	160	111	160	111	160	111	160	111	160	111	160	111	160	111	160	111	160	
	pm	pm	pm	pm	pm	pm	pm	pm	pm	pm	pm	pm	pm	pm	pm	pm	pm	pm	pm	pm	pm	pm	pm
A	Eight Mile Plains station PL1	-	2.30	-	2.45	-	3.00	-	3.15	-	3.30	-	3.45	-	4.00	-	4.10	-	4.20	-	4.30	-	-
B	Garden City Depot stop	2.22	-	2.37	-	2.52	-	3.07	-	3.22	-	3.37	-	3.52	-	4.05	-	4.15	-	4.25	-	4.35	-
C	Upper Mount Gravatt station PL1	2.24	2.33	2.39	2.48	2.54	3.03	3.09	3.18	3.24	3.33	3.39	3.48	3.54	4.03	4.07	4.13	4.17	4.23	4.27	4.33	4.37	4.37
D	Griffith University station PL1	2.27	2.35	2.42	2.50	2.57	3.05	3.12	3.20	3.27	3.35	3.42	3.50	3.57	4.05	4.10	4.15	4.20	4.25	4.30	4.35	4.40	4.40
E	Holland Park West station PL1	2.29	2.37	2.44	2.52	2.59	3.07	3.15	3.22	3.30	3.37	3.45	3.52	4.00	4.07	4.13	4.17	4.23	4.27	4.33	4.37	4.43	4.43
F	Greenslopes station PL1	2.32	2.40	2.47	2.55	3.02	3.10	3.18	3.25	3.33	3.40	3.48	3.55	4.03	4.10	4.16	4.20	4.26	4.30	4.36	4.40	4.46	4.46
G	Buranda Busway station PL1	2.34	2.42	2.49	2.57	3.04	3.12	3.20	3.27	3.35	3.42	3.50	3.57	4.05	4.12	4.18	4.22	4.28	4.32	4.38	4.42	4.48	4.48
H	Mater Hill station PL1	2.37	2.44	2.52	2.59	3.07	3.14	3.23	3.29	3.38	3.44	3.53	3.59	4.08	4.14	4.21	4.24	4.31	4.34	4.41	4.44	4.51	4.51
I	South Bank Busway station PL1	2.40	2.46	2.55	3.01	3.10	3.16	3.26	3.31	3.41	3.46	3.56	4.01	4.11	4.16	4.24	4.26	4.34	4.36	4.44	4.46	4.54	4.54
J																							

Monday to Friday (cont...)

map ref	Route number	111	160	111	160	111	160	111	160	111	160	111	160	111	160	111	160	111	160	111	160	111
A	Eight Mile Plains station PL1	4.40	-	4.50	-	5.00	-	5.10	-	5.20	-	5.30	-	5.40	-	5.50	-	6.00	-	6.10	-	6.20
B	Garden City Depot stop	-	4.45	-	4.55	-	5.05	-	5.15	-	5.25	-	5.35	-	5.45	-	5.55	-	6.05	-	6.15	-
C	Upper Mount Gravatt station PL1	4.43	4.47	4.53	4.57	5.03	5.07	5.13	5.17	5.23	5.27	5.33	5.37	5.43	5.47	5.53	5.57	6.03	6.07	6.13	6.17	6.23
D	Griffith University station PL1	4.45	4.50	4.55	5.00	5.05	5.10	5.15	5.20	5.25	5.30	5.35	5.40	5.45	5.50	5.55	6.00	6.05	6.10	6.15	6.20	6.25
E	Holland Park West station PL1	4.47	4.53	4.57	5.03	5.07	5.13	5.17	5.23	5.27	5.33	5.37	5.43	5.47	5.53	5.57	6.03	6.07	6.12	6.17	6.22	6.27
F	Greenslopes station PL1	4.50	4.56	5.00	5.06	5.10	5.16	5.20	5.26	5.30	5.36	5.40	5.46	5.50	5.56	6.00	6.06	6.10	6.15	6.20	6.25	6.30
G	Buranda Busway station PL1	4.52	4.58	5.02	5.08	5.12	5.18	5.22	5.28	5.32	5.38	5.42	5.48	5.52	5.58	6.02	6.08	6.12	6.17	6.22	6.27	6.32
H	Mater Hill station PL1	4.54	5.01	5.04	5.11	5.14	5.21	5.24	5.31	5.34	5.41	5.44	5.51	5.54	6.01	6.04	6.11	6.14	6.19	6.24	6.29	6.34
I	South Bank Busway station PL1	4.56	5.04	5.06	5.14	5.16	5.24	5.26	5.34	5.36	5.44	5.46	5.54	5.56	6.04	6.06	6.14	6.16	6.22	6.26	6.32	6.36
J	Cultural Centre station PL1	5.00	5.09	5.10	5.19	5.20	5.29	5.30	5.39	5.40	5.49	5.50	5.59	6.00	6.09	6.10	6.19	6.19	6.25	6.29	6.35	6.39
K	City, Queen St station	-	5.14	-	5.24	-	5.34	-	5.44	-	5.54	-	6.04	-	6.14	-	6.24	-	6.30	-	6.40	-
L	King George Square station 1F	5.05	-	5.15	-	5.25	-	5.35	-	5.45	-	5.55	-	6.05	-	6.15	-	6.22	-	6.32	-	6.42
M	Roma St Busway station PL1	5.09	-	5.19	-	5.29	-	5.39	-	5.49	-	5.59	-	6.09	-	6.19	-	6.26	-	6.36	-	6.46

Monday to Friday (cont...)

map ref	Route number	160	111	111	111	111	111	111	111	111	111	111	111	111	111	111	111
A	Eight Mile Plains station PL1	pm	pm	pm	pm	pm	pm	pm	pm	pm	pm	pm	pm	pm	pm	pm	pm
B	Garden City Depot stop	6.25	-	-	-	-	-	-	-	-	-	-	-	-	-	-	-
C	Upper Mount Gravatt station PL1	6.27	6.33	6.48	7.03	7.18	7.18	7.18	7.18	7.18	7.18	7.18	7.18	7.18	7.18	7.18	7.18
D	Griffith University station PL1	6.30	6.35	6.50	7.05	7.20	7.20	7.20	7.20	7.20	7.20	7.20	7.20	7.20	7.20	7.20	7.20
E	Holland Park West station PL1	6.32	6.37	6.52	7.07	7.22	7.22	7.22	7.22	7.22	7.22	7.22	7.22	7.22	7.22	7.22	7.22
F	Greenslopes station PL1	6.35	6.40	6.55	7.10	7.25	7.25	7.25	7.25	7.25	7.25	7.25	7.25	7.25	7.25	7.25	7.25
G	Buranda Busway station PL1	6.37	6.42	6.57	7.12	7.27	7.27	7.27	7.27	7.27	7.27	7.27	7.27	7.27	7.27	7.27	7.27
H	Mater Hill station PL1	6.39	6.44	6.59	7.14	7.29	7.29	7.29	7.29	7.29	7.29	7.29	7.29	7.29	7.29	7.29	7.29
I	South Bank Busway station PL1	6.42	6.46	7.01	7.16	7.31	7.31	7.31	7.31	7.31	7.31	7.31	7.31	7.31	7.31	7.31	7.31
J	Cultural Centre station PL1	6.45	6.49	7.04	7.19	7.34	7.34	7.34	7.34	7.34	7.34	7.34	7.34	7.34	7.34	7.34	7.34
K	City, Queen St station	6.50	-	-	-	-	-	-	-	-	-	-	-	-	-	-	-
L	King George Square station 1F	-	6.52	7.07	7.22	7.37	7.37	7.37	7.37	7.37	7.37	7.37	7.37	7.37	7.37	7.37	7.37
M	Roma St Busway station PL1	-	6.56	7.11	7.26	7.41	7.41	7.41	7.41	7.41	7.41	7.41	7.41	7.41	7.41	7.41	7.41

Saturday, Sunday & public holiday*

map ref	Route number	111	111	111	111	111	111	111	111	111	111	111	111	111	111	111	111	111	111	111	111	111
A	Eight Mile Plains station PL1	5.37	5.52	6.07	6.22	6.37	6.52	7.07	7.22	7.37	7.52	8.07	8.22	8.37	8.52	9.07	9.22	9.37	9.52	10.07	10.22	10.37
C	Upper Mount Gravatt station PL1	5.40	5.55	6.10	6.25	6.40	6.55	7.10	7.25	7.40	7.55	8.10	8.25	8.40	8.55	9.10	9.25	9.40	9.55	10.10	10.25	10.40
D	Griffith University station PL1	5.42	5.57	6.12	6.27	6.42	6.57	7.12	7.27	7.42	7.57	8.12	8.27	8.42	8.57	9.12	9.27	9.42	9.57	10.12	10.27	10.42
E	Holland Park West station PL1	5.44	5.59	6.14	6.29	6.44	6.59	7.14	7.29	7.44	7.59	8.14	8.29	8.44	8.59	9.14	9.29	9.44	9.59	10.14	10.29	10.44
F	Greenslopes station PL1	5.47	6.02	6.17	6.32	6.47	7.02	7.17	7.32	7.47	8.02	8.17	8.32	8.47	9.02	9.17	9.32	9.47	10.02	10.17	10.32	10.47
G	Buranda Busway station PL1	5.49	6.04	6.19	6.34	6.49	7.04	7.19	7.34	7.49	8.04	8.19	8.34	8.49	9.04	9.19	9.34	9.49	10.04	10.19	10.34	10.49
H	Mater Hill station PL1	5.51	6.06	6.21	6.36	6.51	7.06	7.21	7.36	7.51	8.06	8.21	8.36	8.51	9.06	9.21	9.36	9.51	10.06	10.21	10.36	10.51
I	South Bank Busway station PL1	5.53	6.08	6.23	6.38	6.53	7.08	7.23	7.38	7.53	8.08	8.23	8.38	8.53	9.08	9.23	9.38	9.53	10.08	10.23	10.38	10.53
J	Cultural Centre station PL1	5.57	6.12	6.27	6.42	6.57	7.12	7.27	7.42	7.57	8.12	8.27	8.42	8.57	9.12	9.27	9.42	9.57	10.12	10.27	10.42	10.57
L	King George Square station 1F	6.02	6.17	6.32	6.47	7.02	7.17	7.32	7.47	8.02	8.17	8.32	8.47	9.02	9.17	9.32	9.47	10.02	10.17	10.32	10.47	11.02
M	Roma St Busway station PL1	6.06	6.21	6.36	6.51	7.06	7.21	7.36	7.51	8.06	8.21	8.36	8.51	9.06	9.21	9.36	9.51	10.06	10.21	10.36	10.51	11.06

Saturday, Sunday & public holiday* (cont...)

map ref	Route number	111	111	111	111	111	111	111	111	111	111	111	111	111	111	111	111	111	111	111	111	111	
A	Eight Mile Plains station PL1	10.52	11.07	11.22	11.37	11.52	12.07	12.22	12.37	12.52	1.07	1.22	1.37	1.52	1.52	1.52	1.52	1.52	1.52	1.52	1.52	1.52	1.52
C	Upper Mount Gravatt station PL1	10.55	11.10	11.25	11.40	11.55	12.10	12.25	12.40	12.55	1.10	1.25	1.40	1.55	1.55	1.55	1.55	1.55	1.55	1.55	1.55	1.55	1.55
D	Griffith University station PL1	10.57	11.12	11.27	11.42	11.57	12.12	12.27	12.42	12.57	1.12	1.27	1.42	1.57	1.57	1.57	1.57	1.57	1.57	1.57	1.57	1.57	1.57
E	Holland Park West station PL1	10.59	11.14	11.29	11.44	11.59	12.14	12.29	12.44	12.59	1.14	1.29	1.44	1.59	1.59	1.59	1.59	1.59	1.59	1.59	1.59	1.59	1.59
F	Greenslopes station PL1	11.02	11.17	11.32	11.47	12.02	12.17	12.32	12.47	1.02	1.17	1.32	1.47	2.02	2.02	2.02	2.02	2.02	2.02	2.02	2.02	2.02	2.02
G	Buranda Busway station PL1	11.04	11.19	11.34	11.49	12.04	12.19	12.34	12.49	1.04	1.19	1.34	1.49	2.04	2.04	2.04	2.04	2.04	2.04	2.04	2.04	2.04	2.04
H	Mater Hill station PL1	11.06	11.21	11.36	11.51	12.06	12.21	12.36	12.51	1.06	1.21	1.36	1.51	2.06	2.06	2.06	2.06	2.06	2.06	2.06	2.06	2.06	2.06
I	South Bank Busway station PL1	11.08	11.23	11.38	11.53	12.08	12.23	12.38	12.53	1.08	1.23	1.38	1.53	2.08	2.08	2.08	2.08	2.08	2.08	2.08	2.08	2.08	2.08
J	Cultural Centre station PL1	11.12	11.27	11.42	11.57	12.12	12.27	12.42	12.57	1.12	1.27	1.42	1.57	2.12	2.12	2.12	2.12	2.12	2.12	2.12	2.12	2.12	2.12
L	King George Square station 1F	11.17	11.32	11.47	12.02	12.17	12.32	12.47	1.02	1.17	1.32	1.47	2.02	2.17	2.17	2.17	2.17	2.17	2.17	2.17	2.17	2.17	2.17
M	Roma St Busway station PL1	11.21	11.36	11.51	12.06	12.21	12.36	12.51	1.06	1.21	1.36	1.51	2.06	2.21	2.21	2.21	2.21	2.21	2.21	2.21	2.21	2.21	2.21

Saturday, Sunday & public holiday* (cont...)

map ref	Route number	111	111	111	111	111	111	111	111	111	111	111	111
A	Eight Mile Plains station PL1	8.37	8.52	9.07	9.22	9.37	9.52	10.07	10.22	10.37	10.52	11.07	11.22
C	Upper Mount Gravatt station PL1	8.40	8.55	9.10	9.25	9.40	9.55	10.10	10.25	10.40	10.55	11.10	11.25

Monday to Friday

map ref	Route number	111	111	111	111	111	111	111	160	111	160	111	160	111	160	111	160	111	160	111	160	111
M	Roma St Busway station PL2	5.21	5.36	5.51	6.06	6.21	6.36	6.51	-	7.01	-	7.11	-	7.21	-	7.31	-	7.41	-	7.51	-	8.01
L	King George Square station 2F	5.23	5.38	5.53	6.08	6.23	6.38	6.53	-	7.03	-	7.13	-	7.23	-	7.33	-	7.43	-	7.53	-	8.03
K	City, Queen St station 1i	-	-	-	-	-	-	-	7.02	-	7.12	-	7.22	-	7.32	-	7.42	-	7.52	-	8.02	-
J	Cultural Centre station PL2	5.27	5.42	5.57	6.12	6.27	6.42	6.57	7.04	7.07	7.14	7.17	7.24	7.27	7.34	7.37	7.44	7.47	7.54	7.57	8.04	8.07
I	South Bank Busway station PL2	5.29	5.44	5.59	6.14	6.29	6.44	6.59	7.06	7.09	7.16	7.19	7.26	7.29	7.36	7.39	7.47	7.49	7.57	7.59	8.07	8.09
H	Mater Hill station PL2	5.31	5.46	6.01	6.16	6.31	6.46	7.01	7.08	7.11	7.18	7.21	7.28	7.31	7.38	7.41	7.49	7.51	7.59	8.01	8.09	8.11
G	Buranda Busway station PL2	5.33	5.48	6.03	6.18	6.33	6.48	7.03	7.10	7.13	7.20	7.23	7.30	7.33	7.40	7.43	7.51	7.53	8.01	8.03	8.11	8.13
F	Greenslopes station PL2	5.35	5.50	6.05	6.20	6.35	6.50	7.05	7.12	7.15	7.22	7.25	7.32	7.35	7.42	7.45	7.53	7.55	8.03	8.05	8.13	8.15
E	Holland Park West station PL2	5.37	5.52	6.07	6.22	6.37	6.52	7.07	7.14	7.17	7.24	7.27	7.34	7.37	7.44	7.47	7.55	7.57	8.05	8.07	8.15	8.17
D	Griffith University station PL2	5.40	5.55	6.10	6.25	6.40	6.55	7.10	7.17	7.20	7.27	7.30	7.37	7.40	7.47	7.50	7.58	8.00	8.08	8.10	8.18	8.20
C	Upper Mount Gravatt station PL2	5.43	5.58	6.13	6.28	6.43	6.58	7.13	7.19	7.23	7.29	7.33	7.39	7.43	7.49	7.53	8.01	8.03	8.11	8.13	8.21	8.23
B	Garden City Depot stop	-	-	-	-	-	-	-	7.24	-	7.34	-	7.44	-	7.54	-	8.06	-	8.16	-	8.26	-
A	Eight Mile Plains station PL2	5.48	6.03	6.18	6.33	6.48	7.03	7.18	-	7.28	-	7.38	-	7.48	-	7.58	-	8.08	-	8.18	-	8.28

Monday to Friday (cont...)

map ref	Route number	160	111	160	111	160	111	160	111	160	111	160	111	160	111	160	111	160	111	160	111	160
M	Roma St Busway station PL2	-	8.11	-	8.21	-	8.31	-	8.41	-	8.51	-	9.01	-	9.11	-	9.22	-	9.37	-	9.52	-
L	King George Square station 2F	-	8.13	-	8.23	-	8.33	-	8.43	-	8.53	-	9.03	-	9.13	-	9.24	-	9.39	-	9.54	-
K	City, Queen St station 1i	8.12	-	8.22	-	8.32	-	8.42	-	8.52	-	9.02	-	9.12	-	9.25	-	9.40	-	9.55	-	10.10
J	Cultural Centre station PL2	8.14	8.17	8.24	8.27	8.34	8.37	8.44	8.47	8.54	8.57	9.04	9.07	9.14	9.17	9.27	9.28	9.42	9.43	9.57	9.58	10.12
I	South Bank Busway station PL2	8.17	8.19	8.27	8.29	8.37	8.39	8.47	8.49	8.57	8.59	9.07	9.09	9.16	9.19	9.29	9.30	9.44	9.45	9.59	10.00	10.14
H	Mater Hill station PL2	8.19	8.21	8.29	8.31	8.39	8.41	8.49	8.51	8.59	9.01	9.09	9.11	9.18	9.21	9.31	9.32	9.46	9.47	10.01	10.02	10.16
G	Buranda Busway station PL2	8.21	8.23	8.31	8.33	8.41	8.43	8.51	8.53	9.01	9.03	9.11	9.13	9.20	9.23	9.33	9.34	9.48	9.49	10.03	10.04	10.18
F	Greenslopes station PL2	8.23	8.25	8.33	8.35	8.43	8.45	8.53	8.55	9.03	9.05	9.13	9.15	9.22	9.25	9.35	9.36	9.50	9.51	10.05	10.06	10.20
E	Holland Park West station PL2	8.25	8.27	8.35	8.37	8.45	8.47	8.55	8.57	9.05	9.07	9.15	9.17	9.24	9.27	9.37	9.38	9.52	9.53	10.07	10.08	10.22
D	Griffith University station PL2	8.28	8.30	8.38	8.40	8.48	8.50	8.58	9.00	9.08	9.10	9.18	9.20	9.27	9.30	9.40	9.41	9.55	9.56	10.10	10.11	10.25
C	Upper Mount Gravatt station PL2	8.31	8.33	8.41	8.43	8.51	8.53	9.01	9.03	9.11	9.13	9.21	9.23	9.29	9.33	9.42	9.44	9.57	9.59	10.12	10.14	10.27
B	Garden City Depot stop	8.36	-	8.46	-	8.56	-	9.06	-	9.16	-	9.26	-	9.34	-	9.47	-	10.02	-	10.17	-	10.32
A	Eight Mile Plains station PL2	-	8.38	-	8.48	-	8.58	-	9.08	-	9.18	-	9.28	-	9.38	-	9.49	-	10.04	-	10.19	-

Monday to Friday (cont...)

map ref	Route number	111	160	Routes 111 and 160 operate every 15 minutes until:																			
		am	am	111	160	111	160	111	111	160	111	160	111	160	111	111	160	111	160	111	160	111	160
M	Roma St Busway station PL2	10.07	-	pm	pm	2.52	-	2.58	-	3.07	3.12	-	3.22	-	3.27	-	3.37	3.42	-	3.52	-	3.57	pm
L	King George Square station 2F	10.09	-	pm	pm	2.55	-	3.01	-	3.10	3.15	-	3.25	-	3.30	-	3.40	3.45	-	3.55	-	4.00	pm
K	City, Queen St station 1i	-	10.25	3.00	3.00	3.00	3.10	3.10	3.15	3.20	3.23	3.30	3.33	3.35	3.43	3.45	3.50	3.53	4.00	4.03	4.05	4.13	4.13
J	Cultural Centre station PL2	10.13	10.27	3.03	3.06	3.09	3.16	3.18	3.23	3.26	3.33	3.36	3.38	3.46	3.48	3.53	3.56	4.03	4.06	4.08	4.16	4.16	4.16
I	South Bank Busway station PL2	10.15	10.29	3.05	3.08	3.11	3.18	3.20	3.25	3.28	3.35	3.38	3.40	3.48	3.50	3.55	3.58	4.05	4.08	4.10	4.18	4.18	4.18
H	Mater Hill station PL2	10.17	10.31	3.08	3.11	3.14	3.21	3.23	3.28	3.31	3.38	3.41	3.43	3.51	3.53	3.58	4.01	4.08	4.11	4.13	4.21	4.21	4.21
G	Buranda Busway station PL2	10.19	10.33	3.10	3.13	3.16	3.23	3.25	3.30	3.33	3.40	3.43	3.45	3.53	3.55	4.00	4.03	4.10	4.13	4.15	4.23	4.23	4.23
F	Greenslopes station PL2	10.21	10.35	3.13	3.15	3.19	3.25	3.28	3.33	3.35	3.43	3.45	3.48	3.55	3.58	4.03	4.05	4.13	4.15	4.18	4.25	4.25	4.25
E	Holland Park West station PL2	10.23	10.37	3.16	3.18	3.22	3.28	3.31	3.36	3.38	3.46	3.48	3.51	3.58	4.01	4.06	4.08	4.16	4.18	4.21	4.28	4.28	4.28
D	Griffith University station PL2	10.26	10.40	3.19	3.21	3.25	3.31	3.34	3.39	3.41	3.49	3.51	3.54	4.01	4.04	4.09	4.11	4.19	4.21	4.24	4.31	4.31	4.31
C	Upper Mount Gravatt station PL2	10.29	10.42	-	3.26	-	3.36	-	-	3.46	-	3.56	-	4.06	-	4.16	-	4.26	-	4.36	-	4.46	4.46
B	Garden City Depot stop	-	10.47	3.24	-	3.30	-	3.39	3.44	-	3.54	-	3.59	-	4.09	4.14	-	4.24	-	4.29	-	4.36	4.36
A	Eight Mile Plains station PL2	10.34	-	-	-	-	-	-	-	-	-	-	-	-	-	-	-	-	-	-	-	-	-

Monday to Friday (cont...)

map ref	Route number	111	111	160	111	160	111	111	160	111	111	160	111	111	160	111	111	160	111	111	160	
M	Roma St Busway station PL2	pm	pm	pm	pm	pm	pm	pm	pm	pm	pm	pm	pm	pm	pm	pm	pm	pm	pm	pm	pm	pm
L	King George Square station 2F	4.07	4.12	-	4.22	-	4.27	4.32	-	4.37	4.42	-	4.47	4.52	-	4.57	5.02	-	5.07	5.12	-	-
K	City, Queen St station 1i	4.10	4.15	-	4.25	-	4.30	4.35	-	4.40	4.45	-	4.50	4.55	-	5.00	5.05	-	5.10	5.15	-	-
J	Cultural Centre station PL2	-	-	4.20	-	4.30	-	4.40	-	4.50	-	5.00	-	5.00	-	5.10	-	5.10	-	5.20	-	5.20
I	South Bank Busway station PL2	4.15	4.20	4.23	4.30	4.33	4.35	4.40	4.43	4.45	4.50	4.53	4.55	5.00	5.03	5.05	5.10	5.13	5.15	5.20	5.23	5.23
H	Mater Hill station PL2	4.18	4.23	4.26	4.33	4.36	4.38	4.43	4.46	4.48	4.53	4.56	4.58	5.03	5.06	5.08	5.13	5.16	5.18	5.23	5.26	5.26
G	Buranda Busway station PL2	4.20	4.25	4.28	4.35	4.38	4.40	4.45	4.48	4.50	4.55	4.58	5.00	5.05	5.08	5.10	5.15	5.18	5.20	5.25	5.28	5.28
F	Greenslopes station PL2	4.23	4.28	4.31	4.38	4.41	4.43	4.48	4.51	4.53	4.58	5.01	5.03	5.08	5.11	5.13	5.18	5.21	5.23	5.28	5.31	5.31
E	Holland Park West station PL2	4.25	4.30	4.33	4.40	4.43	4.45	4.50	4.53	4.55	5.00	5.03	5.05	5.10	5.13	5.15	5.20	5.23	5.25	5.30	5.33	5.33
D	Griffith University station PL2	4.28	4.33	4.35	4.43	4.45	4.48	4.53	4.55	4.58	5.03	5.05	5.08	5.13	5.15	5.18	5.23	5.25	5.28	5.33	5.35	5.35
C	Upper Mount Gravatt station PL2	4.31	4.36	4.38	4.46	4.48	4.51	4.56	4.58	5.01	5.06	5.08	5.11	5.16	5.18	5.21	5.26	5.28	5.31	5.36	5.38	5.38
B	Garden City Depot stop	4.34	4.39	4.41	4.49	4.51	4.54	4.59	5.01	5.04	5.09	5.11	5.14	5.19	5.21	5.24	5.29	5.31	5.34	5.39	5.41	5.41
A	Eight Mile Plains station PL2	-	-	4.46	-	4.56	-	5.06	-	5.16	-	5.26	-	5.36	-	5.46	-	5.56	-	6.06	-	6.16
		4.39	4.44	-	4.54	-	4.59	5.04	-	5.09	5.14	-	5.19	5.24	-	5.29	5.34	-	5.39	5.44	-	-

Please note

Route 111 is a BUZ service operating every 15 minutes or better, 7 days a week.
 Route 111 does not depart from Queen St station. Route 111 departs from Roma St station PL2, then travelling to King George Square station PL2F.
 Route 160 departs from Queen St station stop 1i.

Explanations

- Bus does not travel via this location.

Monday to Friday (cont...)

map ref	Route number	111	111	160	111	111	160	111	111	160	111	160	111	160	111	160	111	160	111	160	111	160
M	Roma St Busway station PL2	5.17	5.22	-	5.27	5.32	-	5.37	5.42	-	5.47	-	5.57	-	6.07	-	6.17	-	6.27	-	6.37	-
L	King George Square station 2F	5.20	5.25	-	5.30	5.35	-	5.40	5.45	-	5.50	-	6.00	-	6.10	-	6.19	-	6.29	-	6.39	-
K	City, Queen St station 1i	-	-	5.30	-	-	5.40	-	-	-	5.50	-	6.00	-	6.10	-	6.20	-	6.30	-	6.40	-
J	Cultural Centre station PL2	5.25	5.30	5.33	5.35	5.40	5.43	5.45	5.50	5.53	5.55	6.03	6.05	6.12	6.15	6.22	6.23	6.32	6.33	6.42	6.43	6.52
I	South Bank Busway station PL2	5.28	5.33	5.36	5.38	5.43	5.46	5.48	5.53	5.56	5.58	6.06	6.08	6.14	6.18	6.24	6.25	6.34	6.35	6.44	6.45	6.54
H	Mater Hill station PL2	5.30	5.35	5.38	5.40	5.45	5.48	5.50	5.55	5.58	6.00	6.08	6.10	6.16	6.20	6.26	6.27	6.36	6.37	6.46	6.47	6.56
G	Buranda Busway station PL2	5.33	5.38	5.41	5.43	5.48	5.51	5.53	5.58	6.01	6.03	6.11	6.13	6.18	6.23	6.28	6.29	6.38	6.39	6.48	6.49	6.58
F	Greenslopes station PL2	5.35	5.40	5.43	5.45	5.50	5.53	5.55	6.00	6.03	6.05	6.13	6.15	6.20	6.25	6.30	6.31	6.40	6.41	6.50	6.51	7.00
E	Holland Park West station PL2	5.38	5.43	5.45	5.48	5.53	5.55	5.58	6.03	6.05	6.08	6.15	6.18	6.22	6.28	6.32	6.33	6.42	6.43	6.52	6.53	7.02
D	Griffith University station PL2	5.41	5.46	5.48	5.51	5.56	5.58	6.01	6.06	6.08	6.11	6.18	6.21	6.25	6.31	6.35	6.36	6.45	6.46	6.55	6.56	7.05
C	Upper Mount Gravatt station PL2	5.44	5.49	5.51	5.54	5.59	6.01	6.04	6.09	6.11	6.14	6.21	6.24	6.27	6.34	6.37	6.39	6.47	6.49	6.57	6.59	7.07
B	Garden City Depot stop	-	-	5.56	-	-	6.06	-	-	-	6.16	-	6.26	-	6.32	-	6.42	-	6.52	-	7.02	-
A	Eight Mile Plains station PL2	5.49	5.54	-	5.59	6.04	-	6.09	6.14	-	6.19	-	6.29	-	6.39	-	6.44	-	6.54	-	7.04	-

Monday to Friday (cont...)

map ref	Route number	111	160	111	111	160	111	160	111	160	111	160	111	111	111	111	111	111	111	111	111	
M	Roma St Busway station PL2	6.47	-	6.57	7.07	-	7.22	-	7.37	-	-	-	-	-	-	-	-	-	-	-	-	-
L	King George Square station 2F	6.49	-	6.59	7.09	-	7.24	-	7.39	-	-	-	-	-	-	-	-	-	-	-	-	-
K	City, Queen St station 1i	-	7.00	-	-	7.15	-	7.30	-	7.45	-	-	-	-	-	-	-	-	-	-	-	-
J	Cultural Centre station PL2	6.53	7.02	7.03	7.13	7.17	7.28	7.32	7.43	7.47	-	-	-	-	-	-	-	-	-	-	-	-
I	South Bank Busway station PL2	6.55	7.04	7.05	7.15	7.19	7.30	7.34	7.45	7.49	-	-	-	-	-	-	-	-	-	-	-	-
H	Mater Hill station PL2	6.57	7.06	7.07	7.17	7.21	7.32	7.36	7.47	7.51	-	-	-	-	-	-	-	-	-	-	-	-
G	Buranda Busway station PL2	6.59	7.08	7.09	7.19	7.23	7.34	7.38	7.49	7.53	-	-	-	-	-	-	-	-	-	-	-	-
F	Greenslopes station PL2	7.01	7.10	7.11	7.21	7.25	7.36	7.40	7.51	7.55	-	-	-	-	-	-	-	-	-	-	-	-
E	Holland Park West station PL2	7.03	7.12	7.13	7.23	7.27	7.38	7.42	7.53	7.57	-	-	-	-	-	-	-	-	-	-	-	-
D	Griffith University station PL2	7.06	7.15	7.16	7.26	7.30	7.41	7.45	7.56	8.00	-	-	-	-	-	-	-	-	-	-	-	-
C	Upper Mount Gravatt station PL2	7.09	7.17	7.19	7.29	7.32	7.44	7.47	7.59	8.02	-	-	-	-	-	-	-	-	-	-	-	-
B	Garden City Depot stop	-	7.22	-	-	7.37	-	7.52	-	8.07	-	-	-	-	-	-	-	-	-	-	-	-
A	Eight Mile Plains station PL2	7.14	-	7.24	7.34	-	7.49	-	8.04	-	-	-	-	-	-	-	-	-	-	-	-	-

Routes 111 and 160 operate every 15 minutes until:

Route 111 operates every 15 minutes until:

Saturday, Sunday & public holiday*

map ref	Route number	111	111	111	111	111	111	111	111	111	111	111	111	111	111	111	111	111	111	111	111	
M	Roma St Busway station PL2	6.29	6.44	6.59	7.14	7.29	7.44	7.59	8.14	8.29	8.44	8.59	9.14	9.29	9.44	9.59	10.14	10.29	10.44	10.59	11.14	11.29
L	King George Square station 2F	6.31	6.46	7.01	7.16	7.31	7.46	8.01	8.16	8.31	8.46	9.01	9.16	9.31	9.46	10.01	10.16	10.31	10.46	11.01	11.16	11.31
J	Cultural Centre station PL2	6.35	6.50	7.05	7.20	7.35	7.50	8.05	8.20	8.35	8.50	9.05	9.20	9.35	9.50	10.05	10.20	10.35	10.50	11.05	11.20	11.35
I	South Bank Busway station PL2	6.37	6.52	7.07	7.22	7.37	7.52	8.07	8.22	8.37	8.52	9.07	9.22	9.37	9.52	10.07	10.22	10.37	10.52	11.07	11.22	11.37
H	Mater Hill station PL2	6.39	6.54	7.09	7.24	7.39	7.54	8.09	8.24	8.39	8.54	9.09	9.24	9.39	9.54	10.09	10.24	10.39	10.54	11.09	11.24	11.39
G	Buranda Busway station PL2	6.41	6.56	7.11	7.26	7.41	7.56	8.11	8.26	8.41	8.56	9.11	9.26	9.41	9.56	10.11	10.26	10.41	10.56	11.11	11.26	11.41
F	Greenslopes station PL2	6.43	6.58	7.13	7.28	7.43	7.58	8.13	8.28	8.43	8.58	9.13	9.28	9.43	9.58	10.13	10.28	10.43	10.58	11.13	11.28	11.43
E	Holland Park West station PL2	6.45	7.00	7.15	7.30	7.45	8.00	8.15	8.30	8.45	9.00	9.15	9.30	9.45	10.00	10.15	10.30	10.45	11.00	11.15	11.30	11.45
D	Griffith University station PL2	6.48	7.03	7.18	7.33	7.48	8.03	8.18	8.33	8.48	9.03	9.18	9.33	9.48	10.03	10.18	10.33	10.48	11.03	11.18	11.33	11.48
C	Upper Mount Gravatt station PL2	6.51	7.06	7.21	7.36	7.51	8.06	8.21	8.36	8.51	9.06	9.21	9.36	9.51	10.06	10.21	10.36	10.51	11.06	11.21	11.36	11.51
A	Eight Mile Plains station PL2	6.56	7.11	7.26	7.41	7.56	8.11	8.26	8.41	8.56	9.11	9.26	9.41	9.56	10.11	10.26	10.41	10.56	11.11	11.26	11.41	11.56

Saturday, Sunday & public holiday* (cont...)

map ref	Route number	111	111	111	111	111	111	111	111	111	111	111	111	111	111	111	111	111	111	111	111	
M	Roma St Busway station PL2	11.44	11.59	12.14	12.29	12.44	12.59	1.14	1.29	1.44	1.59	2.14	2.29	2.44	A2.59	U2.59	3.14	3.29	3.44	3.59	4.14	4.29
L	King George Square station 2F	11.46	12.01	12.16	12.31	12.46	1.01	1.16	1.31	1.46	2.01	2.16	2.31	2.46	A3.01	U3.02	3.17	3.32	3.47	4.02	4.17	4.32
J	Cultural Centre station PL2	11.50	12.05	12.20	12.35	12.50	1.05	1.20	1.35	1.50	2.05	2.20	2.35	2.50	A3.05	U3.07	3.22	3.37	3.52	4.07	4.22	4.37
I	South Bank Busway station PL2	11.52	12.07	12.22	12.37	12.52	1.07	1.22	1.37	1.52	2.07	2.22	2.37	2.52	A3.07	U3.09	3.24	3.39	3.54	4.09	4.24	4.39
H	Mater Hill station PL2	11.54	12.09	12.24	12.39	12.54	1.09	1.24	1.39	1.54	2.09	2.24	2.39	2.54	A3.09	U3.11	3.26	3.41	3.56	4.11	4.26	4.41
G	Buranda Busway station PL2	11.56	12.11	12.26	12.41	12.56	1.11	1.26	1.41	1.56	2.11	2.26	2.41	2.56	A3.11	U3.13	3.28	3.43	3.58	4.13	4.28	4.43
F	Greenslopes station PL2	11.58	12.13	12.28	12.43	12.58	1.13	1.28	1.43	1.58	2.13	2.28	2.43	2.58	A3.13	U3.15	3.30	3.45	4.00	4.15	4.30	4.45
E	Holland Park West station PL2	12.00	12.15	12.30	12.45	1.00	1.15	1.30	1.45	2.00	2.15	2.30	2.45	3.00	A3.15	U3.17	3.32	3.47	4.02	4.17	4.32	4.47
D	Griffith University station PL2	12.03	12.18	12.33	12.48	1.03	1.18	1.33	1.48	2.03	2.18	2.33	2.48	3.03	A3.18	U3.20	3.35	3.50	4.05	4.20	4.35	4.50
C	Upper Mount Gravatt station PL2	12.06	12.21	12.36	12.51	1.06	1.21	1.36	1.51	2.06	2.21	2.36	2.51	3.06	A3.21	U3.23	3.38	3.53	4.08	4.23	4.38	4.53
A	Eight Mile Plains station PL2	12.11	12.26	12.41	12.56	1.11	1.26	1.41	1.56	2.11	2.26	2.41	2.56	3.11	A3.26	U3.28	3.43	3.58	4.13	4.28	4.43	4.58

Saturday, Sunday & public holiday* (cont...)

map ref	Route number	111	111	111	111	111	111	111	111	111	111	111	111	111	111
M	Roma St Busway station PL2	4.44	4.59	5.14	5.29	5.44	U5.59	A5.59	6.14	-	-	-	-	-	-
L															



Saturday & Sunday

map ref	Route number	N111	N111	N111	N111	N111
		am	am	am	am	am
N	Brunswick St at Alfred St stop 212	1.10	2.10	3.10	4.10	5.10
O	City, Eagle St at Waterfront stop 153	1.18	2.18	3.18	4.18	5.18
P	City, Casino George St stop 116	1.21	2.21	3.21	4.21	5.21
J	Cultural Centre station PL2	1.23	2.23	3.23	4.23	5.23
I	South Bank Busway station PL2	1.25	2.25	3.25	4.25	5.25
H	Mater Hill station PL2	1.27	2.27	3.27	4.27	5.27
G	Buranda Busway station PL2	1.29	2.29	3.29	4.29	5.29
F	Greenslopes station PL2	1.30	2.30	3.30	4.30	5.30
E	Holland Park West station PL2	1.33	2.33	3.33	4.33	5.33
D	Griffith University station PL2	1.36	2.36	3.36	4.36	5.36
C	Upper Mount Gravatt station PL2	1.39	2.39	3.39	4.39	5.39
A	Eight Mile Plains station PL2	1.42	2.42	3.42	4.42	5.42

Please note

Route N111 is a NightLink service that drops passengers anywhere along the route where it is safe to do so.
Service does not operate on public holidays.



Route 162

Eight Mile Plains to City (Rocket)

servicing Eight Mile Plains, Garden City and City

Monday to Friday

map ref	Route number	162	162	162	162	162	162	162	162	162	162	162	
		am	am	am	am	am	am	am	am	am	am	am	
A	Eight Mile Plains station PL1	7.02	7.12	7.22	7.27	7.32	7.37	7.42	7.51	7.55	8.02	8.12	8.22
C	Upper Mount Gravatt station PL1	7.05	7.15	7.25	7.30	7.35	7.40	7.45	7.54	7.58	8.05	8.15	8.25
Q	Margaret St far side George St stop 94	7.20	7.30	7.40	7.45	7.52	7.57	8.02	8.12	8.16	8.23	8.33	8.43
R	Riverside, Creek St stop 148	7.25	7.35	7.45	7.50	7.57	8.02	8.07	8.18	8.22	8.29	8.39	8.49



Route 162

City to Eight Mile Plains (Rocket)

servicing City, Garden City and Eight Mile Plains

Monday to Friday

map ref	Route number	162	162	162	162	162	162	
		pm	pm	pm	pm	pm	pm	
R	City, Queen St far side Creek St stop 76	4.25	4.40	4.55	5.05	5.15	5.25	5.40
S	Alice St app George St stop 95	4.31	4.46	5.01	5.12	5.22	5.32	5.47
C	Upper Mount Gravatt station PL2	4.45	5.00	5.15	5.27	5.39	5.47	6.01
A	Eight Mile Plains station PL2	4.48	5.03	5.18	5.30	5.42	5.50	6.04