Ticketing information

Ticket type	Where to buy tickets			
TRANSLink	Selected *go* card agents and on the TransLink website	TransLink bus operators ^	Queensland Rail selected stations	TransLink fare machines
TransLink *go* card A smart card that stores value for travel on TransLink services.	✔	*	✔	~
TransLink single # One-way ticket to reach your destination (not return). Final transfers must be made within two hours of ticket issue.		✔	✔	✔

Proof of concession entitlement must be presented upon request or full fare will be charged. Please visit **translink.com.au** for more information including where to buy a *go* card, or call TransLink on **13 12 30**.

* – Top up an existing *go* card only. ^ – Excludes Transport for Brisbane.

~ – Top up an existing *go* card at all fare machines with adult *go* cards also available for purchase from selected fare machines at busway stations and bus interchanges.

\# – Further conditions apply for single tickets. Passengers travelling through 4 zones or more will have their final transfer time extended a further 90 minutes in addition to the two hours.

Track your bus in real-time with our MyTransLink app.

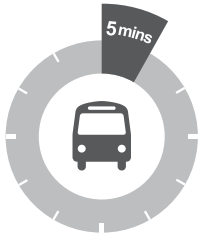

Also available for train, ferry and tram.

Timetable information

How to read this timetable

1. Use the route map to find the two timing points you are located between.
2. Locate these points on the timetable.
3. Your bus is scheduled to arrive between the times shown for these points. For example, if your bus stop is situated between timing points Ⓐ and Ⓑ on the map, then the bus is scheduled to arrive between the times listed for Ⓐ and Ⓑ.

Please be advised that the times shown are approximate. We ask that passengers be at the bus stop no less than five minutes prior to the scheduled departure time.

Travel tips

1. Pre-plan your trip at **translink.com.au** or call **13 12 30**.
2. Make sure you top up your *go* card or have the correct fare ready before boarding. If you have a concession card, have it ready to show the driver.
3. Check the approaching bus is the service you require by looking at the destination sign.
4. Raise your hand to signal to the driver that you want the bus to stop.
5. Once you've boarded just sit back and enjoy the ride. If you need to stand, securely hold onto a handle. Don't forget to ring the bell when you need to alight, have your *go* card ready to touch off, and remain seated until the bus stops.
6. If crossing the road after alighting, wait for the bus to move away and check the road is clear.

Route descriptions

181 **Wishart to Fortitude Valley (Rocket)**
servicing Wishart, Mount Gravatt, Holland Park, Coorparoo, City and Fortitude Valley.
Operates Monday to Friday only.

186 **Wishart to City (Rocket)**
servicing Wishart, Griffith University and City.
Operates Monday to Friday only.

P189 **Holland Park to City (pre-paid fare express)**
servicing Holland Park, Greenslopes and City.
Operates Monday to Friday am peak hours only.

Due to unforeseen circumstances, details on this timetable may change.

Download the MyTransLink app for the most relevant bus, train, ferry and tram information in the palm of your hand.

TRANSLink
*Visit **translink.com.au** or call **13 12 30***

© The State of Queensland (Department of Transport and Main Roads) 2018
Printed October 2018

TRANSLink

P179, 180, 181, 186, P189

P179 **Garden City to City (pre-paid fare rocket)**
180 **Garden City to City (BUZ)**
181 **Wishart to Fortitude Valley (Rocket)**
186 **Wishart to City (Rocket)**
P189 **Holland Park to City (pre-paid fare express)**

Effective from **29 October 2018**

Route descriptions

P179 **Garden City to City (pre-paid fare rocket)**
servicing Garden City, Wishart, Mansfield, Mount Gravatt, Holland Park, Greenslopes and City.
Operates Monday to Friday only.

180 **Garden City to City (BUZ)**
servicing Garden City, Wishart, Mansfield, Mount Gravatt, Holland Park, Greenslopes, South Brisbane and City.
Operates 7 days.

See inside panel for 181, 186 and P189 route descriptions.

BRISBANE CITY

Dedicated to a better Brisbane

Queensland Government

Route 180 — Garden City to City (BUZ)

servicing Garden City, Wishart, Mansfield, Mount Gravatt, Holland Park, Greenslopes, South Brisbane and City

Monday to Friday

map ref	Route number	180	180	180	180	180	180	180	180	180	180	180	180	180	180	180	180	180	180	180	180	180
		am	am	am	am	am	am	am	am	am	am	am	am	am	am	am	am	am	am	am	am	am
A	Garden City interchange G	5.10	5.25	5.40	5.55	6.10	6.20	6.30	6.40	6.50	7.00	7.10	7.20	7.30	7.40	7.50	8.00	8.10	8.20	8.30	8.40	8.55
C	Ham Rd South	5.16	5.31	5.46	6.01	6.16	6.26	6.36	6.47	6.57	7.07	7.17	7.29	7.39	7.49	7.59	8.09	8.19	8.29	8.38	8.48	9.03
D	Mansfield	5.21	5.36	5.51	6.06	6.21	6.31	6.41	6.53	7.03	7.15	7.25	7.38	7.48	7.58	8.08	8.18	8.28	8.38	8.46	8.56	9.11
H	Mount Gravatt TAFE	5.27	5.42	5.57	6.12	6.27	6.37	6.47	7.00	7.10	7.22	7.32	7.46	7.56	8.06	8.16	8.26	8.36	8.46	8.53	9.03	9.18
I	Holland Park (Logan Rd)	5.34	5.49	6.04	6.19	6.34	6.44	6.54	7.08	7.18	7.32	7.42	7.58	8.08	8.18	8.28	8.38	8.48	8.58	9.01	9.11	9.26
J	Greenslopes	5.38	5.53	6.08	6.23	6.38	6.48	6.58	7.12	7.22	7.37	7.47	8.02	8.12	8.22	8.32	8.42	8.52	9.02	9.05	9.15	9.30
L	Buranda Busway station PL1	5.42	5.57	6.12	6.27	6.42	6.52	7.02	7.17	7.27	7.42	7.52	8.07	8.17	8.27	8.37	8.47	8.57	9.07	9.10	9.20	9.35
M	Mater Hill station PL1	5.45	6.00	6.15	6.30	6.45	6.55	7.05	7.20	7.30	7.46	7.56	8.12	8.22	8.32	8.42	8.52	9.02	9.12	9.14	9.24	9.39
N	South Bank Busway station PL1	5.47	6.02	6.17	6.32	6.47	6.57	7.07	7.22	7.32	7.49	7.59	8.16	8.26	8.36	8.46	8.56	9.06	9.16	9.17	9.27	9.42
O	Cultural Centre station PL1	5.49	6.04	6.19	6.34	6.49	6.59	7.09	7.25	7.35	7.52	8.02	8.20	8.30	8.40	8.50	9.00	9.10	9.20	9.20	9.30	9.45
P	City, Queen St station	5.54	6.09	6.24	6.39	6.54	7.04	7.14	7.30	7.40	7.57	8.07	8.26	8.36	8.46	8.56	9.06	9.16	9.26	9.25	9.35	9.50

Monday to Friday (cont...)

map ref	Route number	180	180	180	180	180	180	180	180	180	180	180	180	180	180	180	180	180	180	180	180	180
		am	am	am	am	am	am	am	am	am	am	am	am	pm	pm	pm	pm	pm	pm	pm	pm	pm
A	Garden City interchange G	9.10	9.25	9.40	9.55	10.10	10.25	10.40	10.55	11.10	11.25	11.40	11.55	12.10	12.25	12.40	12.55	1.10	1.25	1.40	1.55	2.10
C	Ham Rd South	9.17	9.32	9.47	10.02	10.17	10.32	10.47	11.02	11.17	11.32	11.47	12.02	12.17	12.32	12.47	1.02	1.17	1.32	1.47	2.02	2.17
D	Mansfield	9.25	9.40	9.55	10.10	10.25	10.40	10.55	11.10	11.25	11.40	11.55	12.10	12.25	12.40	12.55	1.10	1.25	1.40	1.55	2.10	2.25
H	Mount Gravatt TAFE	9.32	9.47	10.02	10.17	10.32	10.47	11.02	11.17	11.32	11.47	12.02	12.17	12.32	12.47	1.02	1.17	1.32	1.47	2.02	2.17	2.32
I	Holland Park (Logan Rd)	9.40	9.55	10.10	10.25	10.40	10.55	11.10	11.25	11.40	11.55	12.10	12.25	12.40	12.55	1.10	1.25	1.40	1.55	2.10	2.25	2.40
J	Greenslopes	9.44	9.59	10.14	10.29	10.44	10.59	11.14	11.29	11.44	11.59	12.14	12.29	12.44	12.59	1.14	1.29	1.44	1.59	2.14	2.29	2.44
L	Buranda Busway station PL1	9.48	10.03	10.18	10.33	10.48	11.03	11.18	11.33	11.48	12.03	12.18	12.33	12.48	1.03	1.18	1.33	1.48	2.03	2.18	2.33	2.48
M	Mater Hill station PL1	9.51	10.06	10.21	10.36	10.51	11.06	11.21	11.36	11.51	12.06	12.21	12.36	12.51	1.06	1.21	1.36	1.51	2.06	2.21	2.36	2.51
N	South Bank Busway station PL1	9.53	10.08	10.23	10.38	10.53	11.08	11.23	11.38	11.53	12.08	12.23	12.38	12.53	1.08	1.23	1.38	1.53	2.08	2.23	2.38	2.53
O	Cultural Centre station PL1	9.56	10.11	10.26	10.41	10.56	11.11	11.26	11.41	11.56	12.11	12.26	12.41	12.56	1.11	1.26	1.41	1.56	2.11	2.26	2.41	2.56
P	City, Queen St station	10.01	10.16	10.31	10.46	11.01	11.16	11.31	11.46	12.01	12.16	12.31	12.46	1.01	1.16	1.31	1.46	2.01	2.16	2.31	2.46	3.01

Monday to Friday (cont...)

map ref	Route number	180	180	180	180	180	180	180	180	180	180	180	180	180	180	180	180	180	180	180	180	180
		pm	pm	pm	pm	pm	pm	pm	pm	pm	pm	pm	pm	pm	pm	pm	pm	pm	pm	pm	pm	pm
A	Garden City interchange G	2.25	2.40	2.55	3.10	3.25	3.40	3.55	4.10	4.25	4.40	4.55	5.10	5.25	5.40	5.55	6.10	6.25	6.40	6.55	7.10	7.25
C	Ham Rd South	2.32	2.49	3.04	3.19	3.34	3.49	4.04	4.19	4.34	4.49	5.04	5.19	5.34	5.48	6.03	6.16	6.31	6.46	7.01	7.16	7.31
D	Mansfield	2.40	2.58	3.13	3.28	3.43	3.58	4.13	4.28	4.43	4.58	5.13	5.28	5.43	5.57	6.12	6.22	6.37	6.52	7.07	7.22	7.37
H	Mount Gravatt TAFE	2.47	3.06	3.21	3.36	3.51	4.06	4.21	4.36	4.51	5.06	5.21	5.36	5.51	6.05	6.20	6.29	6.44	6.59	7.14	7.29	7.44
I	Holland Park (Logan Rd)	2.55	3.14	3.29	3.44	3.59	4.14	4.29	4.44	4.59	5.14	5.29	5.44	5.59	6.12	6.27	6.35	6.50	7.05	7.20	7.35	7.50
J	Greenslopes	2.59	3.18	3.33	3.48	4.03	4.18	4.33	4.48	5.03	5.18	5.33	5.48	6.03	6.16	6.31	6.38	6.53	7.08	7.23	7.38	7.53
L	Buranda Busway station PL1	3.03	3.23	3.38	3.53	4.08	4.23	4.38	4.53	5.08	5.23	5.38	5.53	6.08	6.20	6.35	6.42	6.57	7.12	7.27	7.42	7.57
M	Mater Hill station PL1	3.06	3.27	3.42	3.57	4.12	4.27	4.42	4.57	5.12	5.27	5.42	5.57	6.12	6.23	6.38	6.45	7.00	7.15	7.30	7.45	8.00
N	South Bank Busway station PL1	3.08	3.29	3.44	3.59	4.14	4.29	4.44	4.59	5.14	5.29	5.44	5.59	6.14	6.25	6.40	6.47	7.02	7.17	7.32	7.47	8.02
O	Cultural Centre station PL1	3.11	3.32	3.47	4.02	4.17	4.32	4.47	5.02	5.17	5.32	5.47	6.02	6.17	6.27	6.42	6.49	7.04	7.19	7.34	7.49	8.04
P	City, Queen St station	3.16	3.37	3.52	4.07	4.22	4.37	4.52	5.07	5.22	5.37	5.52	6.07	6.22	6.32	6.47	6.54	7.09	7.24	7.39	7.54	8.09

Monday to Friday (cont...)

map ref	Route number	180	180	180	180	180	180	180	180	180	180	180	180	180
		pm	pm	pm	pm	pm	pm	pm	pm	pm	pm	pm	pm	pm
A	Garden City interchange G	7.40	7.55	8.10	8.25	8.40	8.55	9.10	9.25	9.40	9.55	10.10	10.25	10.40
C	Ham Rd South	7.46	8.01	8.16	8.31	8.46	9.01	9.16	9.31	9.46	10.01	10.16	10.31	10.46
D	Mansfield	7.52	8.07	8.22	8.37	8.52	9.07	9.22	9.37	9.52	10.07	10.22	10.37	10.52
H	Mount Gravatt TAFE	7.59	8.14	8.29	8.44	8.59	9.14	9.29	9.44	9.59	10.14	10.29	10.44	10.59
I	Holland Park (Logan Rd)	8.05	8.20	8.35	8.50	9.05	9.20	9.35	9.50	10.05	10.20	10.35	10.50	11.05
J	Greenslopes	8.08	8.23	8.38	8.53	9.08	9.23	9.38	9.53	10.08	10.23	10.38	10.53	11.08
L	Buranda Busway station PL1	8.12	8.27	8.42	8.57	9.12	9.27	9.42	9.57	10.12	10.27	10.42	10.57	11.12
M	Mater Hill station PL1	8.15	8.30	8.45	9.00	9.15	9.30	9.45	10.00	10.15	10.30	10.45	11.00	11.15
N	South Bank Busway station PL1	8.17	8.32	8.47	9.02	9.17	9.32	9.47	10.02	10.17	10.32	10.47	11.02	11.17
O	Cultural Centre station PL1	8.19	8.34	8.49	9.04	9.19	9.34	9.49	10.04	10.19	10.34	10.49	11.04	11.19
P	City, Queen St station	8.24	8.39	8.54	9.09	9.24	9.39	9.54	10.09	10.24	10.39	10.54	11.09	11.24

Route P179 — Garden City to City (pre-paid fare rocket)

servicing Garden City, Wishart, Mansfield, Mount Gravatt, Holland Park, Greenslopes and City

Monday to Friday

map ref	Route number	P179	P179	P179	P179	P179	P179	P179
		am	am	am	am	am	am	am
A	Garden City interchange G	6.35	6.45	6.55	7.05	7.15	7.25	7.35
C	Ham Rd South	6.41	6.51	7.02	7.12	7.22	7.32	7.42
D	Mansfield	6.47	6.57	7.09	7.19	7.29	7.39	7.49
H	Mount Gravatt TAFE	6.54	7.04	7.17	7.27	7.37	7.47	7.57
I	Holland Park (Logan Rd)	7.02	7.12	7.26	7.36	7.47	7.57	8.07
J	Greenslopes	7.06	7.16	7.31	7.41	7.52	8.02	8.12
L	Buranda Busway station PL1	7.11	7.21	7.36	7.46	7.59	8.09	8.19
Q	City, Elizabeth St far side George St stop 81	7.19	7.29	7.45	7.55	8.09	8.19	8.29
S	City, Riverside, Eagle St stop 63	7.24	7.34	7.51	8.01	8.15	8.25	8.35

Route P189 — Holland Park to City (pre-paid fare express)

servicing Holland Park, Greenslopes and City

Monday to Friday

map ref	Route number	P189	P189	P189	P189	P189	P189	P189
		am	am	am	am	am	am	am
I	Holland Park (Logan Rd)	7.30	7.40	7.50	8.02	8.10	8.20	8.31
J	Greenslopes	7.35	7.45	7.55	8.08	8.15	8.25	8.36
L	Buranda Busway station PL1	7.41	7.51	8.01	8.15	8.20	8.30	8.41
Q	City, Elizabeth St far side George St stop 81	7.50	8.00	8.10	8.25	8.29	8.39	8.50
S	City, Riverside, Eagle St stop 63	7.56	8.06	8.16	8.31	8.35	8.45	8.56

Please note

Routes P179 and P189 are pre-paid services, no cash fares accepted. Route P189 observes all stops to Logan Rd at Greenslopes, stop 22 and then operates EXPRESS to City stopping only at Buranda station.

Route 180 — Garden City to City (BUZ)

servicing Garden City, Wishart, Mansfield, Mount Gravatt, Holland Park, Greenslopes, South Brisbane and City

Saturday, Sunday & public holidays*

map ref	Route number	180	180	180	180	180	180	180	180	180	180	180	180	180	180	180	180	180	180		180
		am	am	am	am	am	am	am	am	am	am	am	am	am	am	am	am	am	am		pm
A	Garden City interchange G	6.09	6.24	6.39	6.54	7.09	7.24	7.39	7.54	8.09	8.24	8.39	8.54	9.09	9.24	9.39	9.54	10.09	10.24	Route 180 operates every 15 minutes until:	2.09
C	Ham Rd South	6.14	6.29	6.44	6.59	7.14	7.29	7.44	7.59	8.15	8.30	8.45	9.00	9.15	9.30	9.45	10.00	10.15	10.30		2.15
D	Mansfield	6.20	6.35	6.50	7.05	7.20	7.35	7.50	8.05	8.21	8.36	8.51	9.06	9.21	9.36	9.51	10.06	10.21	10.36		2.21
H	Mount Gravatt TAFE	6.26	6.41	6.56	7.11	7.26	7.41	7.56	8.11	8.28	8.43	8.58	9.13	9.28	9.43	9.58	10.13	10.28	10.43		2.28
I	Holland Park (Logan Rd)	6.33	6.48	7.03	7.18	7.33	7.48	8.03	8.18	8.35	8.50	9.05	9.20	9.35	9.50	10.05	10.20	10.35	10.50		2.35
J	Greenslopes	6.36	6.51	7.06	7.21	7.36	7.51	8.06	8.21	8.39	8.54	9.09	9.24	9.39	9.54	10.09	10.24	10.39	10.54		2.39
L	Buranda Busway station PL1	6.41	6.56	7.11	7.26	7.41	7.56	8.11	8.26	8.44	8.59	9.14	9.29	9.44	9.59	10.14	10.29	10.44	10.59		2.44
M	Mater Hill station PL1	6.43	6.58	7.13	7.28	7.43	7.58	8.13	8.28	8.46	9.01	9.16	9.31	9.46	10.01	10.16	10.31	10.46	11.01		2.46
N	South Bank Busway station PL1	6.45	7.00	7.15	7.30	7.45	8.00	8.15	8.30	8.48	9.03	9.18	9.33	9.48	10.03	10.18	10.33	10.48	11.03		2.48
O	Cultural Centre station PL1	6.48	7.03	7.18	7.33	7.48	8.03	8.18	8.33	8.51	9.06	9.21	9.36	9.51	10.06	10.21	10.36	10.51	11.06		2.51
P	City, Queen St station	6.53	7.08	7.23	7.38	7.53	8.08	8.23	8.38	8.56	9.11	9.26	9.41	9.56	10.11	10.26	10.41	10.56	11.11		2.56

Saturday, Sunday & public holidays* (cont...)

map ref	Route number	180	180	180	180	180	180	180	180	180	180	180	180	180	180	180	180	180	180	180	180	180
		pm	pm	pm	pm	pm	pm	pm	pm	pm	pm	pm	pm	pm	pm	pm	pm	pm	pm	pm	pm	pm
A	Garden City interchange G	2.24	2.39	2.54	3.09	3.24	3.39	3.54	4.09	4.24	4.39	4.54	5.09	5.24	5.39	5.54	6.09	6.24	6.39	6.54	7.09	7.24
C	Ham Rd South	2.30	2.45	3.00	3.15	3.30	3.45	4.00	4.15	4.30	4.45	5.00	5.15	5.30	5.45	6.00	6.15	6.30	6.45	7.00	7.15	7.30
D	Mansfield	2.36	2.51	3.06	3.21	3.36	3.51	4.06	4.21	4.36	4.51	5.06	5.21	5.36	5.51	6.06	6.21	6.36	6.51	7.06	7.21	7.36
H	Mount Gravatt TAFE	2.43	2.58	3.13	3.28	3.43	3.58	4.13	4.28	4.43	4.58	5.13	5.28	5.43	5.58	6.13	6.28	6.42	6.57	7.12	7.27	7.42
I	Holland Park (Logan Rd)	2.50	3.05	3.20	3.35	3.50	4.05	4.20	4.35	4.50	5.05	5.20	5.35	5.50	6.05	6.20	6.35	6.48	7.03	7.18	7.33	7.48
J	Greenslopes	2.54	3.09	3.24	3.39	3.54	4.09	4.24	4.39	4.54	5.09	5.24	5.39	5.54	6.09	6.24	6.39	6.52	7.07	7.22	7.37	7.52
L	Buranda Busway station PL1	2.59	3.14	3.29	3.44	3.59	4.14	4.29	4.44	4.59	5.14	5.29	5.44	5.59	6.14	6.29	6.44	6.56	7.11	7.26	7.41	7.56
M	Mater Hill station PL1	3.01	3.16	3.31	3.46	4.01	4.16	4.31	4.46	5.01	5.16	5.31	5.46	6.01	6.16	6.31	6.46	6.58	7.13	7.28	7.43	7.58
N	South Bank Busway station PL1	3.03	3.18	3.33	3.48	4.03	4.18	4.33	4.48	5.03	5.18	5.33	5.48	6.03	6.18	6.33	6.48	7.00	7.15	7.30	7.45	8.00
O	Cultural Centre station PL1	3.06	3.21	3.36	3.51	4.06	4.21	4.36	4.51	5.06	5.21	5.36	5.51	6.06	6.21	6.36	6.51	7.03	7.18	7.33	7.48	8.03
P	City, Queen St station	3.11	3.26	3.41	3.56	4.11	4.26	4.41	4.56	5.11	5.26	5.41	5.56	6.11	6.26	6.41	6.56	7.08	7.23	7.38	7.53	8.08

Saturday, Sunday & public holidays* (cont...)

map ref	Route number	180	180	180	180	180	180	180	180	180	180	180	180	180
		pm	pm	pm	pm	pm	pm	pm	pm	pm	pm	pm	pm	pm
A	Garden City interchange G	7.39	7.54	8.09	8.24	8.39	8.54	9.09	9.24	9.39	9.54	10.09	10.24	10.39
C	Ham Rd South	7.45	8.00	8.15	8.30	8.45	9.00	9.15	9.30	9.45	10.00	10.15	10.30	10.45
D	Mansfield	7.51	8.06	8.21	8.36	8.51	9.06	9.21	9.36	9.51	10.06	10.21	10.36	10.51
H	Mount Gravatt TAFE	7.57	8.12	8.27	8.42	8.57	9.12	9.27	9.42	9.57	10.12	10.27	10.42	10.57
I	Holland Park (Logan Rd)	8.03	8.18	8.33	8.48	9.03	9.18	9.33	9.48	10.03	10.18	10.33	10.48	11.03
J	Greenslopes	8.07	8.22	8.37	8.52	9.07	9.22	9.37	9.52	10.07	10.22	10.37	10.52	11.07
L	Buranda Busway station PL1	8.11	8.26	8.41	8.56	9.11	9.26	9.41	9.56	10.11	10.26	10.41	10.56	11.11
M	Mater Hill station PL1	8.13	8.28	8.43	8.58	9.13	9.28	9.43	9.58	10.13	10.28	10.43	10.58	11.13
N	South Bank Busway station PL1	8.15	8.30	8.45	9.00	9.15	9.30	9.45	10.00	10.15	10.30	10.45	11.00	11.15
O	Cultural Centre station PL1	8.18	8.33	8.48	9.03	9.18	9.33	9.48	10.03	10.18	10.33	10.48	11.03	11.18
P	City, Queen St station	8.23	8.38	8.53	9.08	9.23	9.38	9.53	10.08	10.23	10.38	10.53	11.08	11.23

Route 181 — Wishart to Fortitude Valley (Rocket)

servicing Wishart, Mount Gravatt, Holland Park, Coorparoo, City and Fortitude Valley

Monday to Friday

map ref	Route number	181	181	181	181	181	181	181
		am	am	am	am	am	am	am
E	Wishart Rd	6.55	7.15	7.23	7.32	7.47	7.58	8.13
H	Mount Gravatt TAFE	7.04	7.24	7.32	7.41	7.56	8.07	8.22
K	Chatsworth & Cavendish Rds stop 31	7.15	7.35	7.43	7.55	8.10	8.21	8.36
L	Buranda Busway station PL1	7.22	7.42	7.50	8.04	8.19	8.30	8.45
Q	City, Elizabeth St far side George St stop 81	7.31	7.51	7.59	8.14	8.29	8.40	8.55
T	Wickham St far side Brunswick stop 228	7.45	8.05	8.13	8.28	8.43	8.54	9.09

Please note

Route 181 observes all stops to Chatsworth Rd at Stirrat St, stop 31 and then operates EXPRESS to City stopping only at Buranda station.

Route 186 — Wishart to City (Rocket)

servicing Wishart, Griffith University and City

Monday to Friday

map ref	Route number	186	186	186	186	186	186	186	186	186	186
		am	am	am	am	am	am	am	am	am	am
B	Delavan Street stop 78	6.43	6.53	7.03	7.13	7.23	-	7.33	7.43	7.53	8.03
F	Hibiscus	6.58	7.08	7.18	7.28	7.42	7.50	7.52	8.02	8.12	8.22
G	Griffith University station PL1	7.02	7.12	7.22	7.32	7.46	7.54	7.56	8.06	8.16	8.26
Q	City, Elizabeth St far side George St stop 81	7.17	7.27	7.37	7.47	8.02	8.10	8.12	8.22	8.32	8.42
R	Riverside, Creek St stop 148	7.22	7.32	7.42	7.52	8.08	8.16	8.18	8.28	8.38	8.48

Please note

After the last route 186 Rocket trip at 8.22am, route 120 cityxpress provides regular services between Klumpp Rd park 'n' ride (Hibiscus stop) and the City (Queen St station).

Explanations

- Bus does not travel via this location.
* Public holidays - generally, a Sunday timetable will operate on most gazetted public holidays. Please visit **translink.com.au** or call **13 12 30** for confirmation of public holiday timetables.

Route 180

City to Garden City (BUZ)

servicing City, South Brisbane, Greenslopes, Holland Park, Mount Gravatt, Mansfield, Wishart and Garden City

Monday to Friday

map ref	Route number	180	180	180	180	180	180	180	180	180	180	180	180	180	180	180	180	180	180	180	180	180
		am	am	am	am	am	am	am	am	am	am	am	am	am	am	am	am	am	am	am	am	am
P	City, Queen St station 3a	6.05	6.20	6.35	6.50	7.05	7.20	7.35	7.50	8.05	8.20	8.35	8.50	9.05	9.20	9.35	9.50	10.05	10.20	10.35	10.50	11.05
O	Cultural Centre station PL2	6.07	6.22	6.37	6.53	7.08	7.23	7.38	7.53	8.08	8.23	8.38	8.53	9.08	9.23	9.38	9.53	10.08	10.23	10.38	10.53	11.08
N	South Bank Busway station PL2	6.09	6.24	6.39	6.55	7.10	7.25	7.40	7.55	8.10	8.25	8.40	8.55	9.10	9.25	9.40	9.55	10.10	10.25	10.40	10.55	11.10
M	Mater Hill station PL2	6.11	6.26	6.41	6.57	7.12	7.27	7.43	7.58	8.13	8.28	8.43	8.58	9.13	9.27	9.42	9.57	10.12	10.27	10.42	10.57	11.12
L	Buranda Busway station PL2	6.13	6.28	6.43	7.00	7.15	7.30	7.46	8.01	8.16	8.31	8.45	9.00	9.15	9.29	9.44	9.59	10.14	10.29	10.44	10.59	11.14
J	Greenslopes	6.17	6.32	6.47	7.04	7.19	7.34	7.51	8.06	8.21	8.36	8.50	9.05	9.20	9.34	9.49	10.04	10.19	10.34	10.49	11.04	11.19
I	Holland Park (Logan Rd)	6.21	6.36	6.51	7.08	7.23	7.38	7.55	8.10	8.25	8.40	8.54	9.09	9.24	9.38	9.53	10.08	10.23	10.38	10.53	11.08	11.23
H	Mount Gravatt TAFE	6.28	6.43	6.58	7.16	7.31	7.46	8.04	8.19	8.34	8.49	9.02	9.17	9.32	9.45	10.00	10.15	10.30	10.45	11.00	11.15	11.30
D	Mansfield	6.33	6.48	7.03	7.23	7.38	7.53	8.11	8.26	8.41	8.56	9.09	9.24	9.39	9.51	10.06	10.21	10.36	10.51	11.06	11.21	11.36
G	Ham Rd South	6.40	6.55	7.10	7.31	7.46	8.01	8.20	8.35	8.50	9.05	9.18	9.33	9.48	9.58	10.13	10.28	10.43	10.58	11.13	11.28	11.43
A	Garden City interchange	6.49	7.04	7.19	7.42	7.57	8.12	8.32	8.47	9.02	9.17	9.28	9.43	9.58	10.07	10.22	10.37	10.52	11.07	11.22	11.37	11.52

Monday to Friday (cont...)

map ref	Route number	180	180	180	180	180	180	180	180	180	180	180	180	180	180	180	180	180	180	180	180	180
		am	am	am	pm	pm	pm	pm	pm	pm	pm	pm	pm	pm	pm	pm	pm	pm	pm	pm	pm	pm
P	City, Queen St station 3a	11.20	11.35	11.50	12.05	12.20	12.35	12.50	1.05	1.20	1.35	1.50	2.05	2.20	2.35	2.50	3.05	3.20	3.35	3.50	4.00	4.10
O	Cultural Centre station PL2	11.23	11.38	11.53	12.08	12.23	12.38	12.53	1.08	1.23	1.38	1.53	2.08	2.23	2.38	2.53	3.08	3.23	3.38	3.53	4.03	4.13
N	South Bank Busway station PL2	11.25	11.40	11.55	12.10	12.25	12.40	12.55	1.10	1.25	1.40	1.55	2.10	2.25	2.40	2.55	3.10	3.26	3.41	3.56	4.06	4.16
M	Mater Hill station PL2	11.27	11.42	11.57	12.12	12.27	12.42	12.57	1.12	1.27	1.42	1.57	2.13	2.28	2.43	2.58	3.13	3.29	3.44	3.59	4.09	4.19
L	Buranda Busway station PL2	11.29	11.44	11.59	12.14	12.29	12.44	12.59	1.14	1.29	1.44	1.59	2.16	2.31	2.46	3.01	3.16	3.32	3.47	4.02	4.12	4.22
J	Greenslopes	11.34	11.49	12.04	12.19	12.34	12.49	1.04	1.19	1.34	1.49	2.04	2.21	2.36	2.51	3.06	3.21	3.38	3.53	4.08	4.18	4.28
I	Holland Park (Logan Rd)	11.38	11.53	12.08	12.23	12.38	12.53	1.08	1.23	1.38	1.53	2.08	2.25	2.40	2.55	3.10	3.25	3.42	3.57	4.12	4.22	4.32
H	Mount Gravatt TAFE	11.45	12.00	12.15	12.30	12.45	1.00	1.15	1.30	1.45	2.00	2.15	2.35	2.50	3.05	3.20	3.35	3.51	4.06	4.21	4.31	4.41
D	Mansfield	11.51	12.06	12.21	12.36	12.51	1.06	1.21	1.36	1.51	2.06	2.21	2.43	2.58	3.13	3.28	3.43	3.58	4.13	4.28	4.38	4.48
G	Ham Rd South	11.58	12.13	12.28	12.43	12.58	1.13	1.28	1.43	1.58	2.13	2.28	2.54	3.09	3.24	3.39	3.54	4.07	4.22	4.37	4.47	4.57
A	Garden City interchange	12.07	12.22	12.37	12.52	1.07	1.22	1.37	1.52	2.07	2.22	2.37	3.04	3.19	3.34	3.49	4.04	4.16	4.31	4.46	4.56	5.06

Monday to Friday (cont...)

map ref	Route number	180	180	180	180	180	180	180	180	180	180	180	180	180	180	180	180	180	180	180	180	180
		pm	pm	pm	pm	pm	pm	pm	pm	pm	pm	pm	pm	pm	pm	pm	pm	pm	pm	pm	pm	pm
P	City, Queen St station 3a	4.20	4.30	4.40	4.50	5.00	5.10	5.20	5.30	5.40	5.50	6.00	6.10	6.20	6.30	6.40	6.50	7.05	7.20	7.35	7.50	8.05
O	Cultural Centre station PL2	4.23	4.33	4.43	4.53	5.03	5.13	5.23	5.33	5.43	5.53	6.03	6.13	6.23	6.33	6.42	6.52	7.07	7.22	7.37	7.52	8.07
N	South Bank Busway station PL2	4.26	4.36	4.46	4.56	5.06	5.16	5.26	5.35	5.45	5.55	6.05	6.15	6.25	6.35	6.44	6.54	7.09	7.24	7.39	7.54	8.09
M	Mater Hill station PL2	4.29	4.39	4.49	4.59	5.09	5.19	5.29	5.37	5.47	5.57	6.07	6.17	6.27	6.37	6.46	6.56	7.11	7.26	7.41	7.56	8.11
L	Buranda Busway station PL2	4.32	4.42	4.52	5.02	5.12	5.22	5.32	5.39	5.49	5.59	6.09	6.19	6.29	6.39	6.48	6.58	7.13	7.28	7.43	7.58	8.13
J	Greenslopes	4.38	4.48	4.58	5.08	5.18	5.28	5.38	5.45	5.55	6.05	6.15	6.25	6.35	6.45	6.52	7.02	7.17	7.32	7.47	8.02	8.17
I	Holland Park (Logan Rd)	4.42	4.52	5.02	5.12	5.22	5.32	5.42	5.49	5.59	6.09	6.19	6.29	6.39	6.49	6.56	7.06	7.21	7.36	7.51	8.06	8.21
H	Mount Gravatt TAFE	4.51	5.01	5.11	5.21	5.31	5.41	5.51	5.57	6.07	6.17	6.27	6.37	6.47	6.57	7.02	7.12	7.27	7.42	7.57	8.12	8.27
D	Mansfield	4.58	5.08	5.18	5.28	5.38	5.48	5.58	6.04	6.14	6.24	6.34	6.44	6.54	7.04	7.08	7.18	7.33	7.48	8.03	8.18	8.33
G	Ham Rd South	5.07	5.17	5.27	5.37	5.47	5.57	6.07	6.12	6.22	6.32	6.42	6.52	7.02	7.12	7.14	7.24	7.39	7.54	8.09	8.24	8.39
A	Garden City interchange	5.16	5.26	5.36	5.46	5.56	6.06	6.16	6.22	6.32	6.42	6.52	7.02	7.12	7.22	7.23	7.33	7.48	8.03	8.18	8.33	8.48

Monday to Friday (cont...)

map ref	Route number	180	180	180	180	180	180	180	180	180	180	180	180	180	180	180
		pm	pm	pm	pm	pm	pm	pm	pm	pm	pm	pm	pm	pm	pm	am
P	City, Queen St station 3a	8.20	8.35	8.50	9.05	9.20	9.35	9.50	10.05	10.20	10.35	10.50	11.05	11.20	11.35	F12.35
O	Cultural Centre station PL2	8.22	8.37	8.52	9.07	9.22	9.37	9.52	10.07	10.22	10.37	10.52	11.07	11.22	11.37	F12.37
N	South Bank Busway station PL2	8.24	8.39	8.54	9.09	9.24	9.39	9.54	10.09	10.24	10.39	10.54	11.09	11.24	11.39	F12.39
M	Mater Hill station PL2	8.26	8.41	8.56	9.11	9.26	9.41	9.56	10.11	10.26	10.41	10.56	11.11	11.26	11.41	F12.41
L	Buranda Busway station PL2	8.28	8.43	8.58	9.13	9.28	9.43	9.58	10.13	10.28	10.43	10.58	11.13	11.28	11.43	F12.43
J	Greenslopes	8.32	8.47	9.02	9.17	9.32	9.47	10.02	10.17	10.32	10.47	11.02	11.17	11.32	11.47	F12.47
I	Holland Park (Logan Rd)	8.36	8.51	9.06	9.21	9.36	9.51	10.06	10.21	10.36	10.51	11.06	11.21	11.36	11.51	F12.51
H	Mount Gravatt TAFE	8.42	8.57	9.12	9.27	9.42	9.57	10.12	10.27	10.42	10.57	11.12	11.27	11.42	11.57	F12.57
D	Mansfield	8.48	9.03	9.18	9.33	9.48	10.03	10.18	10.33	10.48	11.03	11.18	11.33	11.48	12.03	F1.03
G	Ham Rd South	8.54	9.09	9.24	9.39	9.54	10.09	10.24	10.39	10.54	11.09	11.24	11.39	11.54	12.09	F1.09
A	Garden City interchange	9.03	9.18	9.33	9.48	10.03	10.18	10.33	10.48	11.03	11.18	11.33	11.48	12.03	12.18	F1.18

Route P179

City to Garden City (pre-paid fare rocket)

servicing City, Greenslopes, Holland Park, Mount Gravatt, Mansfield, Wishart and Garden City

Monday to Friday

map ref	Route number	P179	P179	P179	P179	P179
		pm	pm	pm	pm	pm
P	City, Queen St station 3a	4.45	4.55	5.05	5.15	5.25
L	Buranda Busway station PL2	4.54	5.04	5.14	5.24	5.34
J	Greenslopes	5.00	5.10	5.20	5.30	5.40
I	Holland Park (Logan Rd)	5.04	5.14	5.24	5.34	5.44
H	Mount Gravatt TAFE	5.13	5.23	5.33	5.43	5.53
D	Mansfield	5.19	5.29	5.39	5.49	5.59
G	Ham Rd South	5.27	5.37	5.47	5.57	6.07
A	Garden City interchange	5.36	5.46	5.56	6.06	6.16

Please note

Route P179 is a pre-paid service, no cash fares accepted.

Explanations

F Service operates on Friday nights only.

Route 180 — City to Garden City (BUZ)

servicing City, South Brisbane, Greenslopes, Holland Park, Mount Gravatt, Mansfield, Wishart and Garden City

Saturday, Sunday & public holidays*

map ref	Route number	180	180	180	180	180	180	180	180	180	180	180	180	180	180	180
		am	am	am	am	am	am	am	am	am	am	am	am	am	am	am
P	City, Queen St station 3a	7.00	7.15	7.30	7.45	8.00	8.15	8.30	8.45	9.00	9.15	9.30	9.45	10.00	10.15	10.30
O	Cultural Centre station PL2	7.02	7.17	7.32	7.47	8.02	8.17	8.32	8.47	9.02	9.17	9.32	9.47	10.02	10.17	10.32
N	South Bank Busway station PL2	7.04	7.19	7.34	7.49	8.04	8.19	8.34	8.49	9.04	9.19	9.34	9.49	10.04	10.19	10.34
M	Mater Hill station PL2	7.06	7.21	7.36	7.51	8.06	8.21	8.36	8.51	9.06	9.21	9.36	9.51	10.06	10.21	10.36
L	Buranda Busway station PL2	7.08	7.23	7.38	7.53	8.08	8.23	8.38	8.53	9.08	9.23	9.38	9.53	10.08	10.23	10.38
J	Greenslopes	7.13	7.28	7.43	7.58	8.13	8.28	8.43	8.58	9.13	9.28	9.43	9.58	10.13	10.28	10.43
I	Holland Park (Logan Rd)	7.16	7.31	7.46	8.01	8.16	8.31	8.46	9.01	9.16	9.31	9.46	10.01	10.16	10.31	10.46
H	Mount Gravatt TAFE	7.22	7.37	7.52	8.07	8.22	8.37	8.52	9.07	9.22	9.37	9.53	10.08	10.23	10.38	10.53
D	Mansfield	7.28	7.43	7.58	8.13	8.28	8.43	8.58	9.13	9.28	9.43	10.00	10.15	10.30	10.45	11.00
C	Ham Rd South	7.35	7.50	8.05	8.20	8.35	8.50	9.05	9.20	9.35	9.50	10.08	10.23	10.38	10.53	11.08
A	Garden City interchange	7.44	7.59	8.14	8.29	8.44	8.59	9.14	9.29	9.44	9.59	10.17	10.32	10.47	11.02	11.17

Route 180 operates every 15 minutes until:

Route number	180	180	180	180
	pm	pm	pm	pm
City, Queen St station 3a	3.15	3.30	3.45	4.00
Cultural Centre station PL2	3.17	3.32	3.47	4.02
South Bank Busway station PL2	3.19	3.34	3.49	4.04
Mater Hill station PL2	3.21	3.36	3.51	4.06
Buranda Busway station PL2	3.23	3.38	3.53	4.08
Greenslopes	3.28	3.43	3.58	4.13
Holland Park (Logan Rd)	3.31	3.46	4.01	4.16
Mount Gravatt TAFE	3.38	3.53	4.08	4.23
Mansfield	3.44	3.59	4.14	4.29
Ham Rd South	3.51	4.06	4.21	4.36
Garden City interchange	4.00	4.15	4.30	4.45

Saturday, Sunday & public holidays* (cont...)

map ref	Route number	180	180	180	180	180	180	180	180	180	180	180	180	180	180	180	180	180	180	180	180	180
		pm	pm	pm	pm	pm	pm	pm	pm	pm	pm	pm	pm	pm	pm	pm	pm	pm	pm	pm	pm	pm
P	City, Queen St station 3a	4.15	4.30	4.45	5.00	5.15	5.30	5.45	6.00	6.15	6.30	6.45	7.00	7.15	7.30	7.45	8.00	8.15	8.30	8.45	9.00	9.15
O	Cultural Centre station PL2	4.17	4.32	4.47	5.02	5.17	5.32	5.47	6.02	6.17	6.32	6.47	7.02	7.17	7.32	7.47	8.02	8.17	8.32	8.47	9.02	9.17
N	South Bank Busway station PL2	4.19	4.34	4.49	5.04	5.19	5.34	5.49	6.04	6.19	6.34	6.49	7.04	7.19	7.34	7.49	8.04	8.19	8.34	8.49	9.04	9.19
M	Mater Hill station PL2	4.21	4.36	4.51	5.06	5.21	5.36	5.51	6.06	6.21	6.36	6.51	7.06	7.21	7.36	7.51	8.06	8.21	8.36	8.51	9.06	9.21
L	Buranda Busway station PL2	4.23	4.38	4.53	5.08	5.23	5.38	5.53	6.08	6.23	6.38	6.53	7.08	7.23	7.38	7.53	8.08	8.23	8.38	8.53	9.08	9.23
J	Greenslopes	4.28	4.43	4.58	5.13	5.28	5.43	5.58	6.13	6.28	6.43	6.58	7.12	7.27	7.42	7.57	8.12	8.27	8.42	8.57	9.12	9.27
I	Holland Park (Logan Rd)	4.31	4.46	5.01	5.16	5.31	5.46	6.01	6.16	6.31	6.46	7.01	7.15	7.30	7.45	8.00	8.15	8.30	8.45	9.00	9.15	9.30
H	Mount Gravatt TAFE	4.38	4.53	5.08	5.23	5.38	5.53	6.08	6.23	6.38	6.52	7.07	7.21	7.36	7.51	8.06	8.21	8.36	8.51	9.06	9.21	9.36
D	Mansfield	4.44	4.59	5.14	5.29	5.44	5.59	6.14	6.29	6.44	6.58	7.13	7.27	7.42	7.57	8.12	8.27	8.42	8.57	9.12	9.27	9.42
C	Ham Rd South	4.51	5.06	5.21	5.36	5.51	6.06	6.21	6.36	6.51	7.04	7.19	7.33	7.48	8.03	8.18	8.33	8.48	9.03	9.18	9.33	9.48
A	Garden City interchange	5.00	5.15	5.30	5.45	6.00	6.15	6.30	6.45	7.00	7.13	7.28	7.41	7.56	8.11	8.26	8.41	8.56	9.11	9.26	9.41	9.56

Saturday, Sunday & public holidays* (cont...)

map ref	Route number	180	180	180	180	180	180	180	180	180	180
		pm	pm	pm	pm	pm	pm	pm	pm	pm	am
P	City, Queen St station 3a	9.30	9.45	10.00	10.15	10.30	10.45	11.00	11.15	11.30	S12.30
O	Cultural Centre station PL2	9.32	9.47	10.02	10.17	10.32	10.47	11.02	11.17	11.32	S12.32
N	South Bank Busway station PL2	9.34	9.49	10.04	10.19	10.34	10.49	11.04	11.19	11.34	S12.34
M	Mater Hill station PL2	9.36	9.51	10.06	10.21	10.36	10.51	11.06	11.21	11.36	S12.36
L	Buranda Busway station PL2	9.38	9.53	10.08	10.23	10.38	10.53	11.08	11.23	11.38	S12.38
J	Greenslopes	9.42	9.57	10.12	10.27	10.42	10.57	11.12	11.27	11.42	S12.42
I	Holland Park (Logan Rd)	9.45	10.00	10.15	10.30	10.45	11.00	11.15	11.30	11.45	S12.45
H	Mount Gravatt TAFE	9.51	10.06	10.21	10.36	10.51	11.06	11.21	11.36	11.51	S12.51
D	Mansfield	9.57	10.12	10.27	10.42	10.57	11.12	11.27	11.42	11.57	S12.57
C	Ham Rd South	10.03	10.18	10.33	10.48	11.03	11.18	11.33	11.48	12.03	S1.03
A	Garden City interchange	10.11	10.26	10.41	10.56	11.11	11.26	11.41	11.56	12.11	S1.11

Route 181 — Fortitude Valley to Wishart (Rocket)

servicing Fortitude Valley, City, Coorparoo, Holland Park, Mount Gravatt and Wishart

Monday to Friday

map ref	Route number	181	181	181	181	181
		pm	pm	pm	pm	pm
U	All Hallows, Ann St C stop 219	4.46	5.01	5.16	5.31	5.46
V	Charlotte St stop 52	4.56	5.11	5.26	5.41	5.56
L	Buranda Busway station PL2	5.07	5.22	5.37	5.52	6.07
K	Chatsworth & Cavendish Rds stop 31	5.16	5.31	5.46	6.01	6.16
H	Mount Gravatt TAFE	5.24	5.39	5.54	6.09	6.26
E	Wishart Rd	5.37	5.52	6.07	6.22	6.37

Please note

Route 181 operates EXPRESS from City to Cavendish Rd near Kanumbra St stopping only at Buranda station and then observes all stops to Wishart Rd.

Route 186 — City to Wishart (Rocket)

servicing City, Griffith University and Wishart

Monday to Friday

map ref	Route number	186	186	186	186	186	186	186	186	186
		pm	pm	pm	pm	pm	pm	pm	pm	pm
R	Riverside, Creek St stop 148	4.40	4.50	5.00	5.10	5.20	5.30	5.40	5.50	6.05
V	Charlotte St stop 52	4.49	4.59	5.09	5.20	5.30	5.40	5.50	6.00	6.15
G	Griffith University station PL2	5.04	5.14	5.24	5.39	5.49	5.59	6.09	6.19	6.34
F	Hibiscus	5.08	5.18	5.28	5.43	5.53	6.03	6.13	6.23	6.38
B	Delavan St stop 78/87	5.29	5.39	5.49	6.05	6.15	6.25	6.33	6.43	6.58

Please note

Before the first route 186 Rocket trip from Creek St at 4.40pm and after the last 186 trip from Creek St at 6.05pm, route 120 cityxpress provides regular service between the City (Queen St station 1d) and Klumpp Rd park 'n' ride (Hibiscus stop).

Explanations

S Service operates on Saturday nights only.

* Public holidays - generally, a Sunday timetable will operate on most gazetted public holidays. Please visit **translink.com.au** or call **13 12 30** for confirmation of public holiday timetables.

Routes

P179, 180, 181, 186, P189

Route map

TRANSLink

Route P179

Servicing
Garden City
Wishart
Mansfield
Mount Gravatt
Holland Park
Greenslopes
City

Route 180

Servicing
Garden City
Wishart
Mansfield
Mount Gravatt
Holland Park
Greenslopes
South Brisbane
City

Route 181

Servicing
Wishart
Mount Gravatt
Holland Park
Coorparoo
City
Fortitude Valley

Route P189

Servicing
Holland Park
Greenslopes
City

Route 186

Servicing
Wishart
Griffith University
City

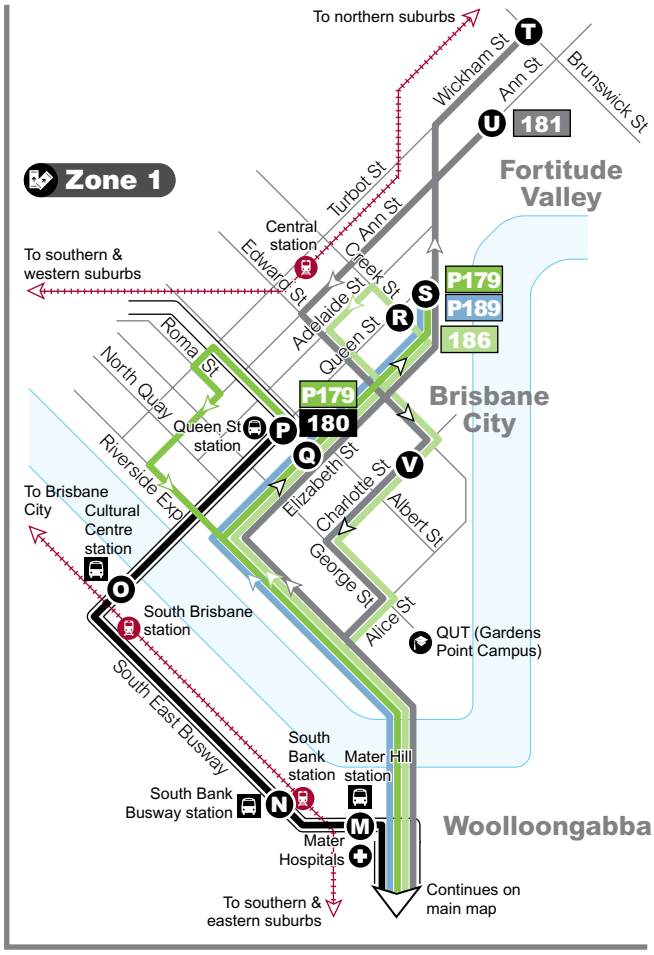

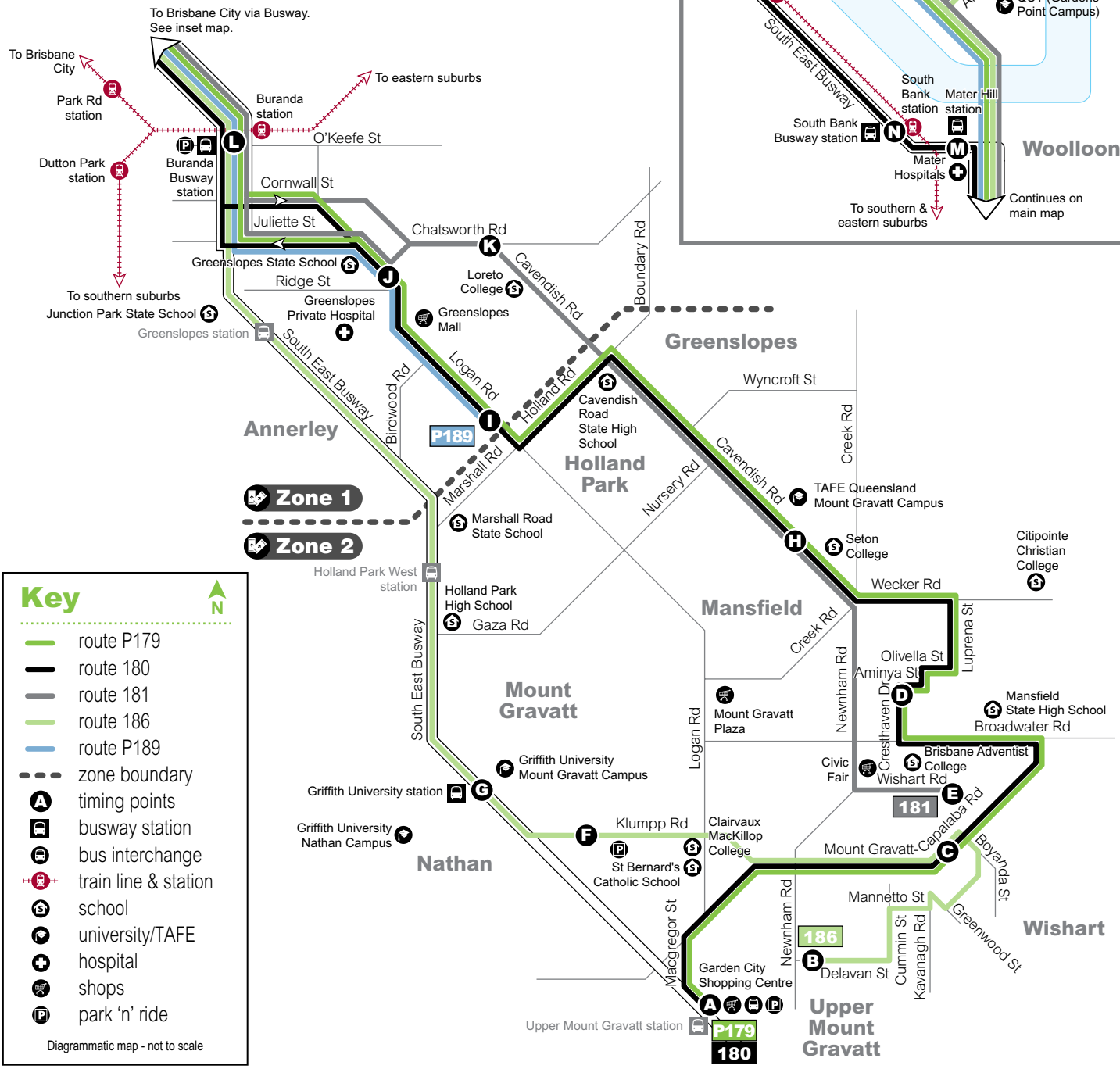

Key

- route P179
- route 180
- route 181
- route 186
- route P189
- zone boundary
- timing points
- busway station
- bus interchange
- train line & station
- school
- university/TAFE
- hospital
- shops
- park 'n' ride

Diagrammatic map - not to scale