


Ticketing information

Ticket type	Where to buy tickets			
	Selected go card agents and on the TransLink website	TransLink bus operators [^]	Queensland Rail selected stations	TransLink fare machines
TransLink go card A smart card that stores value for travel on TransLink services.	✓	*	✓	~
TransLink single # One-way ticket to reach your destination (not return). Final transfers must be made within two hours of ticket issue.		✓	✓	✓

Proof of concession entitlement must be presented upon request by a driver or authorised person to travel on a concession fare. Please visit translink.com.au for more information about ticketing including where to buy a go card, or call TransLink on 13 12 30.

* – Top up an existing go card only. ^ – Excludes Transport for Brisbane.

~ – Top up an existing go card at all fare machines with adult go cards also available for purchase from selected fare machines at busway stations and bus interchanges.

– Further conditions apply for single tickets. Passengers travelling through 4 zones or more will have their final transfer time extended a further 90 minutes in addition to the two hours.

Track your bus
in real-time with our
MyTransLink app.



Also available for train, ferry and tram.

Timetable information

How to read this timetable

1. Use the route map to find the two timing points your stop is located between.
2. Find these points on the timetable. Your bus is scheduled to arrive between the times shown for these points. For example, if your bus stop is between timing points **A** and **B** on the map, then the bus is scheduled to arrive between the times listed for **A** and **B**.

Please note the times shown are approximate. We advise customers to be at their bus stop at least five minutes before the scheduled departure time.

Travel tips

1. Pre-plan your trip at **My TransLink** app, translink.com.au or call 13 12 30.
2. Top up your go card or have the correct fare ready before boarding. If you have a concession card, have it ready to show the driver.
3. Read the number on the approaching bus to check if it is the one you want.
4. Raise your hand so the driver knows to stop.
5. On the bus find your seat quickly. If you need to stand, hold onto a handle.
6. Ring the bell to let the driver know to stop at the next stop for you to get off. Stay seated until the bus stops and touch off with your go card as you get off.
7. Wait for the bus to move away and check the road is clear before crossing the road.

Due to unforeseen circumstances, details on this timetable may change.



Download the MyTransLink app for the most relevant bus, train, ferry and tram information in the palm of your hand.



© The State of Queensland (Department of Transport and Main Roads) 2018
Printed July 2018

Effective from 27 August 2018

Route description

301 Toombul to City
 servicing Toombul, Clayfield, Hendra, Ascot, Albion, Bowen Hills, Fortitude Valley, Spring Hill, City and Cultural Centre.
 Operates 7 days.



Dedicated to a better Brisbane



Key



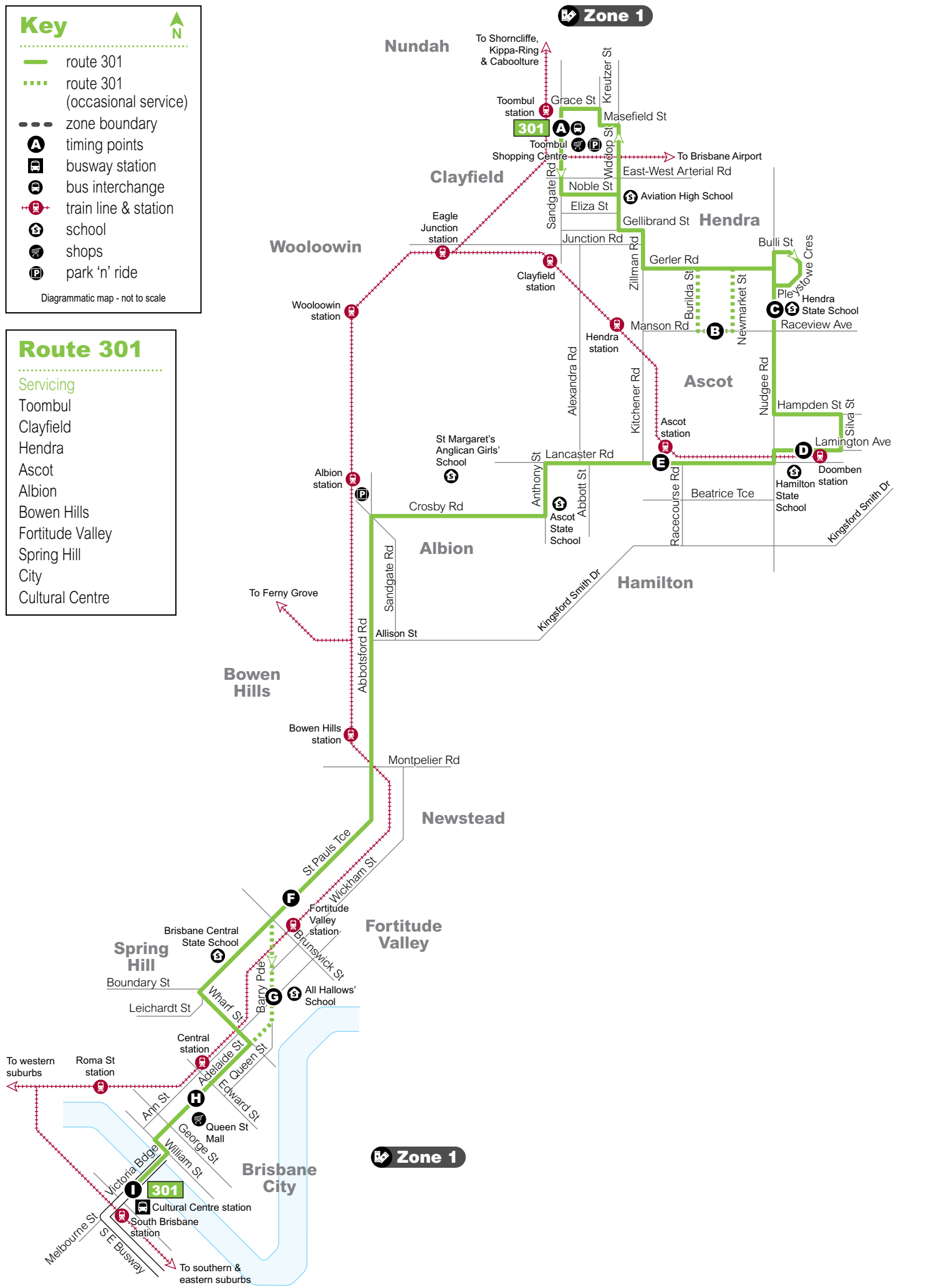
- route 301
- ⋯ route 301 (occasional service)
- zone boundary
- A** timing points
- busway station
- bus interchange
- train line & station
- school
- shops
- park 'n' ride

Diagrammatic map - not to scale

Route 301

Servicing

- Toombul
- Clayfield
- Hendra
- Ascot
- Albion
- Bowen Hills
- Fortitude Valley
- Spring Hill
- City
- Cultural Centre



Zone 1

Zone 1

Monday to Friday

map ref	Route number	301	301	301	301	301	301	301	301	301	301	301	301	301	301	301	301	301	301	
		am	am	am	am	am	am	am	am	pm	pm	pm	pm	pm	pm	pm	pm	pm	pm	pm
A	Toombul C	5.55	6.25	6.45	7.25	8.05	8.35	9.10	10.05	11.05	12.05	1.05	2.05	2.40	3.10	3.40	4.10	4.35	5.05	5.45
B	Manson Rd, Hendra	-	-	-	-	C8.13	-	C9.17	C10.12	C11.12	C12.11	C1.11	C2.12	-	C3.17	-	-	-	-	-
C	Hendra (Nudgee Rd)	6.02	6.33	6.54	7.35	8.18	8.44	9.21	10.16	11.16	12.15	1.15	2.16	2.48	3.21	3.49	4.19	4.44	5.15	5.53
D	Doomben station	6.06	6.38	6.58	7.40	8.23	8.48	9.25	10.20	11.20	12.19	1.19	2.20	2.52	3.25	3.53	4.23	4.48	5.18	5.57
E	Racecourse Gates, Lancaster Rd	6.09	6.41	7.02	7.45	8.27	8.52	9.29	10.24	11.24	12.23	1.23	2.24	2.56	3.29	3.57	4.27	4.52	5.22	6.01
F	St Pauls Tce & Brunswick St	6.20	6.54	7.17	8.05	8.44	9.06	9.42	10.36	11.36	12.35	1.35	2.36	3.09	3.41	4.10	4.40	5.06	5.35	6.13
G	Gotha St	-	-	A7.20	A8.09	A8.48	-	-	-	-	-	-	-	-	-	-	-	-	-	-
H	City, Adelaide St Anzac Sq f, stop 37	6.26	7.01	7.26	8.17	8.50	9.14	9.50	10.43	11.43	12.42	1.42	2.43	3.17	3.49	4.18	4.49	5.17	5.45	6.20
I	Cultural Centre station	6.32	7.07	7.33	8.25	8.53	9.20	9.55	10.47	11.49	12.47	1.47	2.48	3.22	3.57	4.23	4.55	5.24	5.51	6.25

Monday to Friday (cont..)

map ref	Route number	301	301	301	301	301
		pm	pm	pm	pm	pm
A	Toombul C	6.25	7.25	8.25	9.25	10.25
B	Manson Rd, Hendra	-	-	-	-	-
C	Hendra (Nudgee Rd)	6.33	7.32	8.32	9.32	10.31
D	Doomben station	6.36	7.35	8.35	9.35	10.34
E	Racecourse Gates, Lancaster Rd	6.39	7.38	8.38	9.38	10.37
F	St Pauls Tce & Brunswick St	6.51	7.49	8.48	9.48	10.47
G	Gotha St	-	-	-	-	-
H	City, Adelaide St Anzac Sq f, stop 37	6.58	7.55	8.54	9.54	10.52
I	Cultural Centre station	7.02	7.59	8.58	9.58	10.56

Saturday

map ref	Route number	301	301	301	301	301	301	301	301	301	301	301	301	301	301	301	301	301	301	301
		am	am	am	am	am	am	pm	pm	pm	pm	pm	pm	pm	pm	pm	pm	pm	pm	pm
A	Toombul C	7.23	8.08	8.53	9.38	10.23	11.08	11.53	12.38	1.23	2.08	2.53	3.38	4.23	5.08	6.13	7.13	8.13	9.18	10.23
B	Manson Rd, Hendra	-	-	C8.59	-	C10.30	-	C12.01	-	C1.30	-	C3.00	-	-	-	-	-	-	-	-
C	Hendra (Nudgee Rd)	7.29	8.16	9.02	9.45	10.34	11.15	12.04	12.45	1.33	2.15	3.03	3.45	4.30	5.15	6.20	7.20	8.20	9.24	10.29
D	Doomben station	7.32	8.19	9.06	9.49	10.37	11.19	12.08	12.49	1.36	2.19	3.06	3.49	4.34	5.19	6.24	7.24	8.24	9.26	10.31
E	Racecourse Gates, Lancaster Rd	7.35	8.23	9.09	9.53	10.42	11.23	12.12	12.53	1.40	2.23	3.10	3.53	4.38	5.23	6.28	7.28	8.28	9.31	10.36
F	St Pauls Tce & Brunswick St	7.46	8.34	9.20	10.04	10.53	11.34	12.24	1.04	1.51	2.34	3.21	4.04	4.49	5.34	6.39	7.39	8.39	9.41	10.46
H	City, Adelaide St Anzac Sq f, stop 37	7.52	8.40	9.27	10.10	11.00	11.40	12.30	1.10	1.56	2.40	3.26	4.10	4.55	5.40	6.45	7.45	8.45	9.46	10.51
I	Cultural Centre station	7.57	8.43	9.32	10.14	11.04	11.44	12.35	1.14	2.00	2.44	3.30	4.14	4.59	5.44	6.49	7.49	8.49	9.49	10.54

Sunday & public holidays*

map ref	Route number	301	301	301	301	301	301	301	301	
		am	am	am	pm	pm	pm	pm	pm	
A	Toombul C	8.35	9.35	10.35	12.05	1.35	3.05	4.35	6.00	7.30
B	Manson Rd, Hendra	C8.41	C9.41	C10.42	C12.11	C1.41	C3.12	-	-	-
C	Hendra (Nudgee Rd)	8.44	9.44	10.45	12.14	1.44	3.15	4.42	6.07	7.36
D	Doomben station	8.48	9.48	10.49	12.18	1.48	3.19	4.46	6.11	7.39
E	Racecourse Gates, Lancaster Rd	8.52	9.52	10.53	12.22	1.51	3.22	4.49	6.14	7.42
F	St Pauls Tce & Brunswick St	9.04	10.03	11.04	12.34	2.02	3.33	5.00	6.24	7.53
H	City, Adelaide St Anzac Sq f, stop 37	9.11	10.09	11.10	12.41	2.08	3.39	5.06	6.30	7.58
I	Cultural Centre station	9.16	10.13	11.15	12.46	2.12	3.44	5.10	6.34	8.01

Explanations

- Bus does not travel via this location.

A At the Valley, service travels via St Pauls Tce, Barry Pde, Gotha St, Ann St, Queen St right Adelaide St and usual route to Cultural Centre.

C Service travels via Burilda St, Manson Rd and Newmarket St.

* Public holidays - generally, a Sunday timetable will operate on most gazetted public holidays.

Please visit translink.com.au or call **13 12 30** for confirmation of public holiday timetables.



Train connections

Transfer to or from train lines at Toombul station or Doomben station.

For real-time connecting train services, please download the **My TransLink** app, visit translink.com.au or call **13 12 30**.



City to Toombul

servicing Cultural Centre, City, Spring Hill, Fortitude Valley, Bowen Hills, Albion, Ascot, Hendra, Clayfield and Toombul

Monday to Friday

map ref	Route number	301	301	301	301	301	301	301	301	301	301	301	301	301	301	301	301	301	301	
		am	am	am	am	am	am	am	pm	pm	pm	pm	pm	pm	pm	pm	pm	pm	pm	pm
I	Cultural Centre station PL1	6.42	7.12	7.52	8.37	9.02	9.32	10.02	11.02	12.02	1.02	2.02	3.02	3.32	4.02	4.32	4.57	5.27	5.57	6.27
H	City, Adelaide St opp DJ's stop 23	6.45	7.15	7.55	8.40	9.05	9.35	10.05	11.05	12.05	1.05	2.05	3.05	3.35	4.05	4.35	5.00	5.30	6.00	6.30
F	St Pauls Tce & Brunswick St	6.55	7.25	8.07	8.50	9.16	9.45	10.15	11.16	12.16	1.17	2.17	3.17	3.46	4.16	4.46	5.13	5.43	6.13	6.42
E	Racecourse Gates, Lancaster Rd	7.07	7.38	8.24	9.03	9.29	9.57	10.26	11.28	12.28	1.30	2.30	3.32	4.00	4.30	5.00	5.30	5.58	6.25	6.54
D	Doomben station 	7.10	7.42	8.28	9.06	9.32	10.00	10.29	11.31	12.31	1.33	2.33	3.35	4.04	4.34	5.04	5.35	6.02	6.28	6.57
C	Hendra (Nudgee Rd)	7.14	7.46	8.32	9.10	9.35	10.03	10.32	11.35	12.35	1.36	2.37	3.38	4.07	4.37	5.07	5.39	6.05	6.31	7.00
B	Manson Rd, Hendra	-	-	D8.33	-	D9.36	-	D10.33	D11.36	D12.36	D1.37	D2.38	D3.41	-	-	-	-	-	-	-
A	Toombul Interchange 	7.22	7.57	8.45	9.25	9.49	10.14	10.46	11.47	12.45	1.48	2.51	3.52	4.19	4.49	5.19	5.52	6.16	6.42	7.10



Monday to Friday (cont..)

map ref	Route number	301	301	301	301	301
		pm	pm	pm	pm	pm
I	Cultural Centre station PL1	6.57	7.42	8.42	9.42	10.42
H	City, Adelaide St opp DJ's stop 23	7.00	7.45	8.45	9.45	10.45
F	St Pauls Tce & Brunswick St	7.12	7.56	8.56	9.56	10.55
E	Racecourse Gates, Lancaster Rd	7.24	8.07	9.07	10.08	11.05
D	Doomben station 	7.27	8.10	9.10	10.11	11.08
C	Hendra (Nudgee Rd)	7.30	8.13	9.13	10.14	11.11
B	Manson Rd, Hendra	-	-	-	-	-
A	Toombul Interchange 	7.40	8.23	9.23	10.21	11.17



Saturday

map ref	Route number	301	301	301	301	301	301	301	301	301	301	301	301	301	301	301	301	301	301	301
		am	am	am	am	am	am	pm	pm	pm	pm	pm	pm	pm	pm	pm	pm	pm	pm	pm
I	Cultural Centre station PL1	7.27	8.12	8.57	9.42	10.27	11.12	11.57	12.38	1.27	2.12	2.57	3.42	4.27	5.12	5.57	6.42	7.42	8.42	9.42
H	City, Adelaide St opp DJ's stop 23	7.30	8.15	9.00	9.45	10.30	11.15	12.00	12.41	1.30	2.15	3.00	3.45	4.30	5.15	6.00	6.45	7.45	8.45	9.45
F	St Pauls Tce & Brunswick St	7.39	8.24	9.09	9.54	10.39	11.24	12.09	12.50	1.39	2.24	3.09	3.54	4.39	5.24	6.09	6.54	7.54	8.54	9.54
E	Racecourse Gates, Lancaster Rd	7.49	8.34	9.21	10.06	10.51	11.36	12.21	1.02	1.51	2.36	3.20	4.06	4.51	5.36	6.21	7.06	8.06	9.06	10.05
D	Doomben station 	7.52	8.37	9.24	10.09	10.55	11.41	12.25	1.06	1.55	2.40	3.23	4.10	4.55	5.40	6.25	7.10	8.10	9.10	10.08
C	Hendra (Nudgee Rd)	7.55	8.40	9.27	10.13	10.59	11.44	12.30	1.09	1.59	2.43	3.26	4.13	4.58	5.43	6.28	7.13	8.13	9.13	10.11
B	Manson Rd, Hendra	-	-	D9.28	-	D11.00	-	D12.31	-	D2.00	-	D3.27	-	-	-	-	-	-	-	-
A	Toombul Interchange 	8.02	8.51	9.40	10.22	11.12	11.59	12.38	1.19	2.12	2.53	3.36	4.21	5.06	5.51	6.36	7.21	8.21	9.21	10.17

Saturday (cont..)

map ref	Route number	301
		pm
I	Cultural Centre station PL1	10.42
H	City, Adelaide St opp DJ's stop 23	10.45
F	St Pauls Tce & Brunswick St	10.54
E	Racecourse Gates, Lancaster Rd	11.05
D	Doomben station 	11.08
C	Hendra (Nudgee Rd)	11.11
B	Manson Rd, Hendra	-
A	Toombul Interchange 	11.17

Sunday & public holidays*

map ref	Route number	301	301	301	301	301	301	301	301
		am	am	am	pm	pm	pm	pm	pm
I	Cultural Centre station PL1	8.47	9.47	11.17	12.47	2.17	3.47	5.17	6.47
H	City, Adelaide St opp DJ's stop 23	8.50	9.50	11.20	12.50	2.20	3.50	5.20	6.50
F	St Pauls Tce & Brunswick St	8.59	9.59	11.29	12.59	2.29	4.00	5.29	6.59
E	Racecourse Gates, Lancaster Rd	9.11	10.10	11.41	1.11	2.41	4.13	5.41	7.10
D	Doomben station 	9.14	10.13	11.44	1.14	2.45	4.18	5.46	7.13
C	Hendra (Nudgee Rd)	9.18	10.16	11.48	1.17	2.48	4.21	5.49	7.16
B	Manson Rd, Hendra	D9.19	D10.17	D11.49	D1.18	D2.49	D4.22	-	-
A	Toombul Interchange 	9.26	10.29	11.57	1.29	2.57	4.34	5.54	7.24

Explanations

- Bus does not travel via this location.
- D Service travels via Newmarket St, Manson Rd and Burilda St.
- * Public holidays - generally, a Sunday timetable will operate on most gazetted public holidays. Please visit translink.com.au or call 13 12 30 for confirmation of public holiday timetables.



Train connections

Transfer to or from train lines at Doomben station or Toombul station. For real-time connecting train services, please download the **My TransLink** app, visit translink.com.au or call 13 12 30.