



## Ticketing information

Ticket type	Where to buy tickets			
 	Selected go card agents and on the TransLink website	TransLink bus operators <sup>^</sup>	Queensland Rail selected stations	TransLink fare machines
<b>TransLink go card</b> A smart card that stores value for travel on TransLink services.	✓	*	✓	~
<b>TransLink single #</b> One-way ticket to reach your destination (not return). Final transfers must be made within two hours of ticket issue.		✓	✓	✓

Proof of concession entitlement must be presented upon request or full fare will be charged. Please visit [translink.com.au](http://translink.com.au) for more information including where to buy a go card, or call TransLink on 13 12 30.

\* – Top up an existing go card only. <sup>^</sup> – Excludes Brisbane City Council buses.

~ – Top up an existing go card at all fare machines with adult go cards also available for purchase from selected fare machines at busway stations and bus interchanges.

# – Further conditions apply for single tickets. Passengers travelling through 4 zones or more will have their final transfer time extended a further 90 minutes in addition to the two hours.

Track your bus  
in real-time with our  
MyTransLink app.



Also available for train, ferry and tram.

## Timetable information

### How to read this timetable

- Use the route map to find the two timing points your stop is located between.
- Find these points on the timetable. Your bus is scheduled to arrive between the times shown for these points. For example, if your bus stop is between timing points **A** and **B** on the map, then the bus is scheduled to arrive between the times listed for **A** and **B**.

Please note the times shown are approximate. We advise customers to be at their bus stop at least five minutes before the scheduled departure time.

### Travel tips

- Pre-plan your trip at **MyTransLink** app, [translink.com.au](http://translink.com.au) or call **13 12 30**.
- Top up your *go* card or have the correct fare ready before boarding. If you have a concession card, have it ready to show the driver.
- Read the number on the approaching bus to check if it is the one you want.
- Raise your hand so the driver knows to stop.
- On the bus find your seat quickly. If you need to stand, hold onto a handle.
- Ring the bell to let the driver know to stop at the next stop for you to get off. Stay seated until the bus stops and touch off with your *go* card as you get off.
- Wait for the bus to move away and check the road is clear before crossing the road.

Your **Gold Coast** bus operator



 **739**

**739 Griffith University station to Nerang station via Ashmore**

Effective from **8 January 2018**

## Route description

**739** Griffith University station to Nerang station servicing Griffith University station, Ashmore, Highland Park, Nerang and Nerang station. Operates Monday to Friday only.

### TLSSBLTT020

Due to unforeseen circumstances, details on this timetable may change.



Download the MyTransLink app for the most relevant bus, train, ferry and tram information in the palm of your hand.

  
Visit [translink.com.au](http://translink.com.au) or call 13 12 30



© The State of Queensland (Department of Transport and Main Roads) 2017  
Printed December 2017





### Key

- route 739
- timing points
- bus interchange
- train line & station
- tram line & station
- school
- university/TAFE
- shops
- hospital
- park 'n' ride

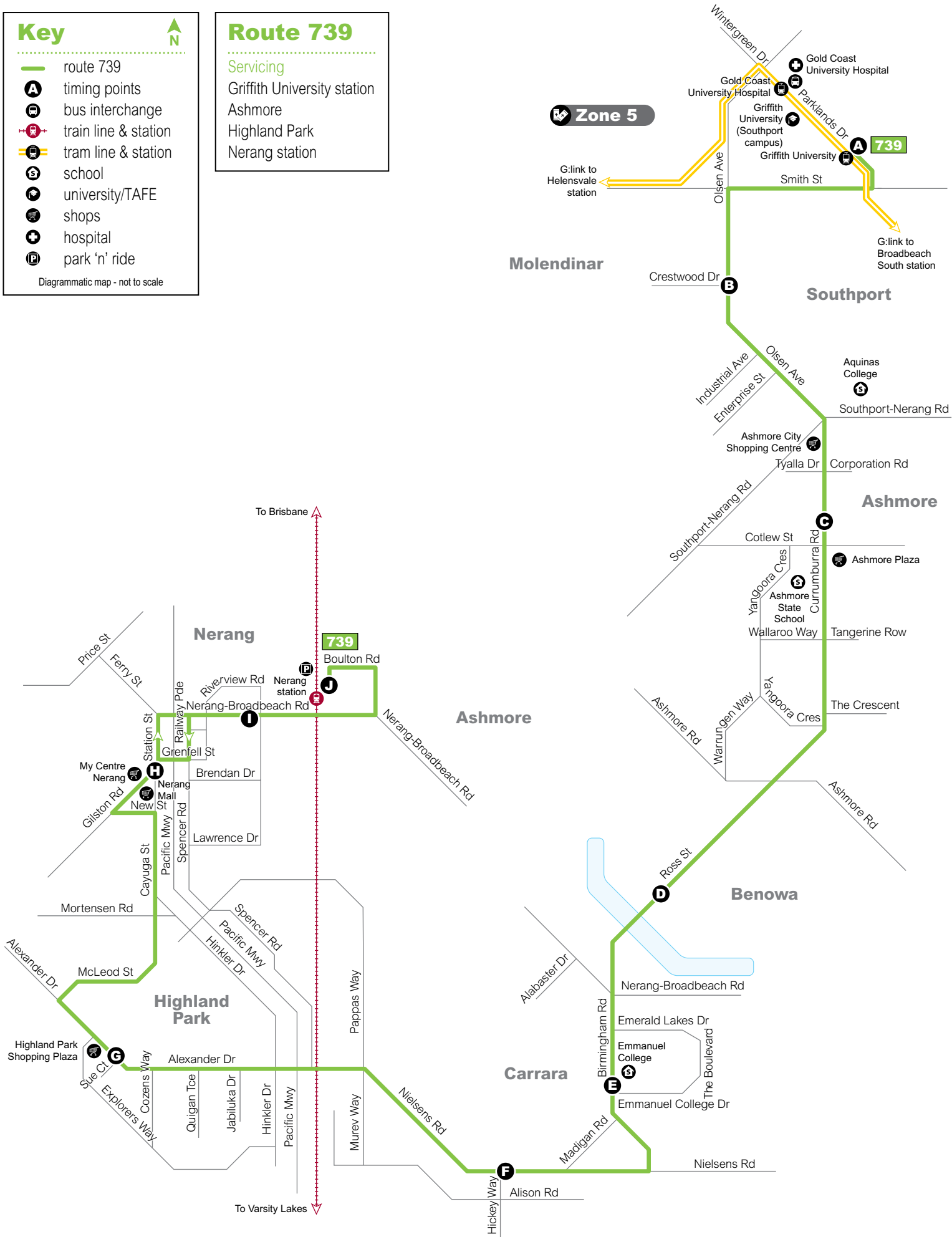
Diagrammatic map - not to scale





### Route 739

#### Servicing

- Griffith University station
- Ashmore
- Highland Park
- Nerang station



## Monday to Friday

<small>map ref</small> Route number	739	739	739	739	739	739	739	739	739	739	739
	am	am	am	am	am	pm	pm	pm	pm	pm	pm
<b>A</b> Griffith University station (Southport) 	7.18	8.23	9.18	10.18	11.18	12.18	1.18	2.18	3.18	4.18	5.18
<b>B</b> Olsen Ave at Crestwood Plaza	7.22	8.27	9.22	10.22	11.22	12.22	1.22	2.22	3.22	4.22	5.22
<b>C</b> Currumburra Rd near Cotlew St	7.26	8.31	9.26	10.26	11.26	12.26	1.26	2.26	3.28	4.27	5.26
<b>D</b> Benowa, Royal Pines	7.32	8.37	9.30	10.30	11.30	12.30	1.30	2.30	3.37	4.35	5.31
<b>E</b> Birmingham Rd near The Boulevard	7.35	8.40	9.33	10.33	11.33	12.33	1.33	2.33	3.40	4.38	5.34
<b>F</b> Nielsens Rd at Hickey Way	7.37	8.42	9.35	10.35	11.35	12.35	1.35	2.35	3.42	4.40	5.36
<b>G</b> Alexander Dr near Sue Ct	7.41	8.46	9.39	10.39	11.39	12.39	1.39	2.39	3.46	4.44	5.40
<b>H</b> My Centre, Nerang	7.48	8.53	9.46	10.46	11.46	12.46	1.46	2.46	3.53	4.51	5.47
<b>I</b> Nerang Broadbeach Rd at Paradise St	7.51	8.56	9.49	10.49	11.49	12.49	1.49	2.49	3.56	4.54	5.50
<b>J</b> Nerang station 	7.54	8.59	9.52	10.52	11.52	12.52	1.52	2.52	3.59	4.57	5.53

### Explanations

Public holidays – please visit [translink.com.au](http://translink.com.au) or call **13 12 30** for confirmation of public holiday timetables.



### Tram connections

Transfer to or from the G:link line at Griffith University station (Southport).

For real-time connecting tram services, please download the **MyTransLink** app, visit [translink.com.au](http://translink.com.au) or call **13 12 30**.





### Train connections

Transfer to or from the Gold Coast line at Nerang station.

For real-time connecting train services, please download the **MyTransLink** app, visit [translink.com.au](http://translink.com.au) or call **13 12 30**.

**Monday to Friday**

<small>map ref</small> Route number	739	739	739	739	739	739	739	739	739	739	739
	am	am	am	am	am	am	pm	pm	pm	pm	pm
<b>J</b> Nerang station, stop D 	6.57	7.57	8.57	9.57	10.57	11.57	12.57	1.57	2.57	3.57	4.57
<b>I</b> Nerang Broadbeach Rd at Paradise St	6.58	7.58	8.58	9.58	10.58	11.58	12.58	1.58	2.58	3.58	4.58
<b>H</b> My Centre, Nerang	7.01	8.01	9.01	10.01	11.01	12.01	1.01	2.01	3.01	4.01	5.01
<b>G</b> Alexander Dr near Sue Ct	7.07	8.07	9.07	10.07	11.07	12.07	1.07	2.07	3.07	4.07	5.07
<b>F</b> Nielsens Rd at Hickey Way	7.12	8.12	9.11	10.11	11.11	12.11	1.11	2.11	3.11	4.11	5.11
<b>E</b> Birmingham Rd near The Boulevard	7.14	8.14	9.13	10.13	11.13	12.13	1.13	2.13	3.13	4.13	5.13
<b>D</b> Benowa, Royal Pines	7.17	8.20	9.17	10.16	11.16	12.16	1.16	2.16	3.16	4.17	5.17
<b>C</b> Currumburra Rd near Cotlew St	7.22	8.27	9.21	10.20	11.20	12.20	1.20	2.20	3.20	4.20	5.20
<b>B</b> Olsen Ave at Crestwood Plaza	7.27	8.34	9.27	10.25	11.25	12.25	1.25	2.25	3.31	4.27	5.27
<b>A</b> Griffith University station (Southport) 	<b>G7.30</b>	<b>G8.37</b>	<b>G9.30</b>	<b>G10.28</b>	<b>G11.28</b>	<b>G12.28</b>	<b>G1.28</b>	<b>G2.28</b>	<b>G3.34</b>	<b>G4.30</b>	<b>G5.30</b>

**Explanations**

Public holidays – please visit [translink.com.au](http://translink.com.au) or call **13 12 30** for confirmation of public holiday timetables.

**G** Service continues as route 714 from Griffith University, please stay on the bus to travel to GCUH and beyond.


**Tram connections**

Transfer to or from the G:link line at Griffith University station (Southport).

For real-time connecting tram services, please download the **MyTransLink** app, visit [translink.com.au](http://translink.com.au) or call **13 12 30**.


**Train connections**

Transfer to or from the Gold Coast line at Nerang station.

For real-time connecting train services, please download the **MyTransLink** app, visit [translink.com.au](http://translink.com.au) or call **13 12 30**.