



Ticketing information

Ticket type	Where to buy tickets			
	Selected go card agents and on the TransLink website	TransLink bus operators ^	Queensland Rail selected stations	TransLink fare machines
 				
TransLink go card A smart card that stores value for travel on TransLink services.	✓	*	✓	~
TransLink single # One-way ticket to reach your destination (not return). Final transfers must be made within two hours of ticket issue.		✓	✓	✓

Proof of concession entitlement must be presented upon request or full fare will be charged. Please visit translink.com.au for more information including where to buy a go card, or call TransLink on 13 12 30.

* – Top up an existing go card only. ^ – Excludes Brisbane City Council buses.

~ – Top up an existing go card at all fare machines with adult go cards also available for purchase from selected fare machines at busway stations and bus interchanges.

– Further conditions apply for single tickets. Passengers travelling through 4 zones or more will have their final transfer time extended a further 90 minutes in addition to the two hours.

Timetable information

How to read this timetable

1. Use the route map to find the two timing points your stop is located between.
2. Find these points on the timetable. Your bus is scheduled to arrive between the times shown for these points. For example, if your bus stop is between timing points **A** and **B** on the map, then the bus is scheduled to arrive between the times listed for **A** and **B**.

Please note the times shown are approximate. We advise customers to be at their bus stop at least five minutes before the scheduled departure time.

Travel tips

1. Pre-plan your trip at **MyTransLink** app, translink.com.au or call **13 12 30**.
2. Top up your *go* card or have the correct fare ready before boarding. If you have a concession card, have it ready to show the driver.
3. Read the number on the approaching bus to check if it is the one you want.
4. Raise your hand so the driver knows to stop.
5. On the bus find your seat quickly. If you need to stand, hold onto a handle.
6. Ring the bell to let the driver know to stop at the next stop for you to get off. Stay seated until the bus stops and touch off with your *go* card as you get off.
7. Wait for the bus to move away and check the road is clear before crossing the road.

Your **Gold Coast** bus operator



728, 729

728 Beenleigh station to Ormeau station via Yatala and Jacobs Ridge

729 Beenleigh station to Ormeau station via Ormeau Hills

Effective from **8 January 2018**

Route descriptions

728 Beenleigh station to Ormeau station servicing Beenleigh station, Yatala, Jacobs Ridge and Ormeau station. Operates 7 days.

729 Beenleigh station to Ormeau station servicing Beenleigh station, Yatala, Ormeau Hills and Ormeau station. Operates 7 days.

TLSSBLTT033

Due to unforeseen circumstances, details on this timetable may change.



Download the MyTransLink app for the most relevant bus, train, ferry and tram information in the palm of your hand.



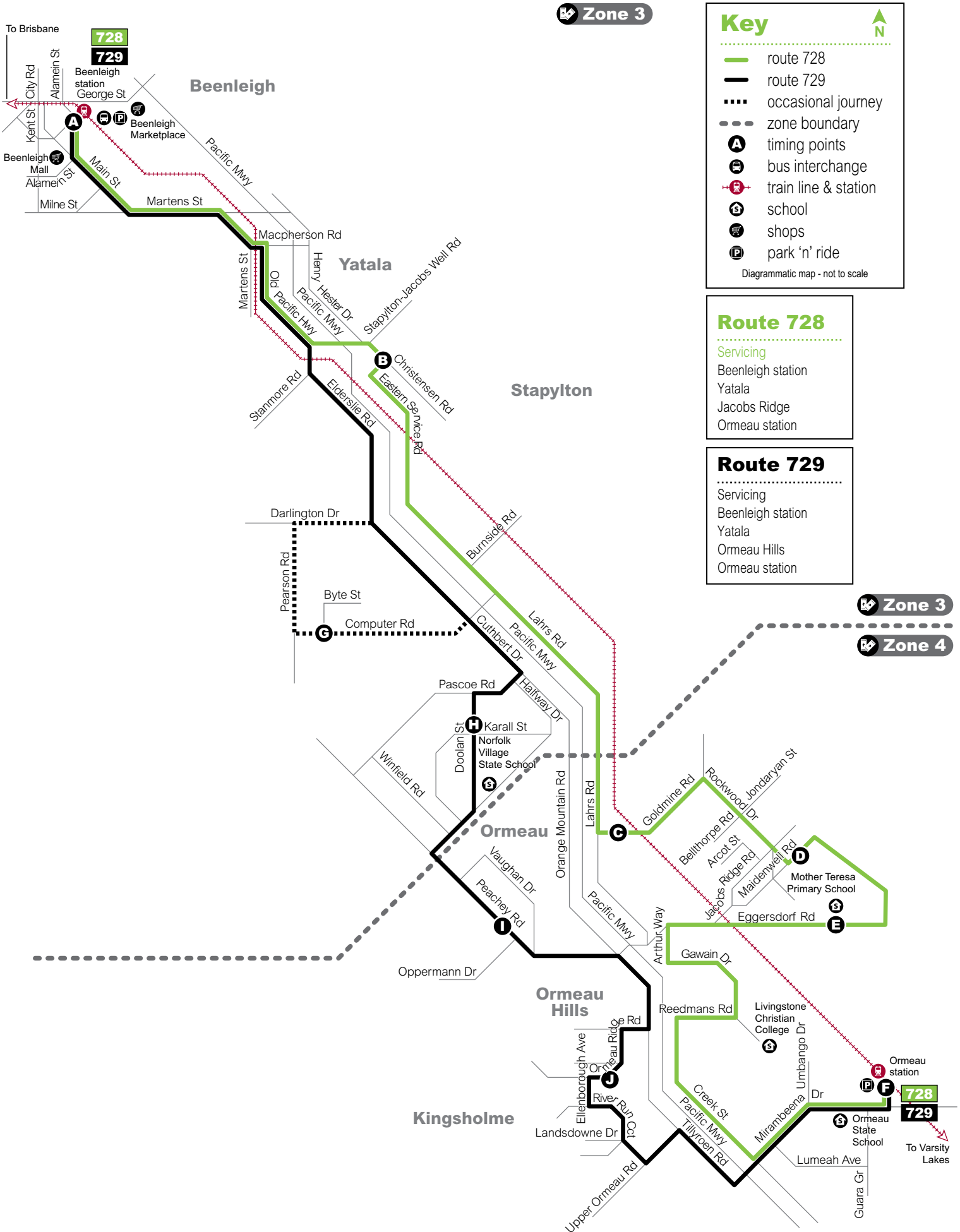
© The State of Queensland (Department of Transport and Main Roads) 2017
Printed December 2017

Track your bus
in real-time with our
MyTransLink app.





Also available for train, ferry and tram.









Monday to Friday

map ref	Route number	728	728	728	728	728	728	728	728
		am	am	am	am	pm	pm	pm	pm
A	Beenleigh station 	6.24	8.24	9.24	10.24	12.24	2.24	3.24	4.24
B	Christensen Rd near Jacobs Well Rd	6.28	8.28	9.28	10.28	12.28	2.28	3.28	4.28
C	Goldmine Rd near Lahrs Rd	6.35	8.35	9.35	10.35	12.35	2.35	3.38	4.35
D	Kilkivan Dr at Maidenwell Rd	6.39	8.39	9.39	10.39	12.39	2.39	3.42	4.39
E	Mother Teresa Primary School	6.42	8.42	9.42	10.42	12.42	2.42	3.45	4.42
F	Ormeau station 	6.53	8.53	9.53	10.53	12.53	2.53	3.56	4.53

Saturday, Sunday & public holidays*

map ref	Route number	728	728	728	728
		am	pm	pm	pm
A	Beenleigh station 	10.00	12.00	2.00	4.00
B	Christensen Rd near Jacobs Well Rd	10.04	12.04	2.04	4.04
C	Goldmine Rd near Lahrs Rd	10.10	12.10	2.10	4.10
D	Kilkivan Dr at Maidenwell Rd	10.13	12.13	2.13	4.13
E	Mother Teresa Primary School	10.16	12.16	2.16	4.16
F	Ormeau station 	10.25	12.25	2.25	4.25

Monday to Friday

map ref	Route number	729	729	729	729	729	729	729	729
		am	am	am	am	pm	pm	pm	pm
A	Beenleigh station 	6.54	8.54	9.54	10.54	12.54	2.54	3.54	4.54
G	Computer Rd near Byte St	7.02	-	-	-	-	-	-	-
H	Doolan St near Karall St	7.08	9.04	10.04	11.04	1.04	3.08	4.04	5.04
I	Peachey Rd near Oppermann Dr	7.12	9.08	10.08	11.08	1.08	3.13	4.08	5.08
J	Ormeau Ridge Rd & Sir Charles Holme Dr	7.17	9.13	10.13	11.13	1.13	3.19	4.13	5.13
F	Ormeau station 	7.26	9.22	10.22	11.22	1.22	3.28	4.22	5.22

Saturday, Sunday & public holidays*

map ref	Route number	729	729	729	729
		am	am	pm	pm
A	Beenleigh station 	9.00	11.00	1.00	3.00
H	Doolan St near Karall St	9.11	11.11	1.11	3.11
I	Peachey Rd near Oppermann Dr	9.14	11.14	1.14	3.14
J	Ormeau Ridge Rd & Sir Charles Holme Dr	9.18	11.18	1.18	3.18
F	Ormeau station 	9.27	11.27	1.27	3.27

Explanations

- Bus does not travel via this location.

* Public holidays – generally, a weekend timetable will operate on most gazetted public holidays. Please visit translink.com.au or call 13 12 30 for confirmation of public holiday timetables.



Train connections

Transfer to or from the Beenleigh line or Gold Coast line at Beenleigh station or Ormeau station.

For real-time connecting train services, please download the **MyTransLink** app, visit translink.com.au or call 13 12 30.



Ormeau station to Beenleigh station

servicing Ormeau station, Jacobs Ridge, Yatala and Beenleigh station

Monday to Friday

map ref	Route number	728	728	728	728	728	728	728	728
		am	am	am	pm	pm	pm	pm	pm
F	Ormeau station	8.32	9.32	10.32	12.32	2.32	3.32	4.32	5.32
E	Mother Teresa Primary School	8.40	9.40	10.40	12.40	2.40	3.40	4.40	5.40
D	Kilkivan Dr at Maidenwell Rd	8.43	9.43	10.43	12.43	2.43	3.43	4.43	5.43
C	Goldmine Rd near Lahrs Rd	8.46	9.46	10.46	12.46	2.46	3.46	4.46	5.46
B	Christensen Rd near Jacobs Well Rd	8.53	9.53	10.53	12.53	2.56	3.53	4.53	5.53
A	Beenleigh station	8.59	9.59	10.59	12.59	3.02	3.59	4.59	5.59

Saturday, Sunday & public holidays*

map ref	Route number	728	728	728	728
		am	am	pm	pm
F	Ormeau station	8.33	10.33	12.33	2.33
E	Mother Teresa Primary School	8.41	10.41	12.41	2.41
D	Kilkivan Dr at Maidenwell Rd	8.44	10.44	12.44	2.44
C	Goldmine Rd near Lahrs Rd	8.47	10.47	12.47	2.47
B	Christensen Rd near Jacobs Well Rd	8.53	10.53	12.53	2.53
A	Beenleigh station	8.59	10.59	12.59	2.59



Ormeau station to Beenleigh station

servicing Ormeau station, Ormeau Hills, Yatala and Beenleigh station

Monday to Friday

map ref	Route number	729	729	729	729	729	729	729	729
		am	am	am	pm	pm	pm	pm	pm
F	Ormeau station	8.02	9.02	10.02	12.02	2.02	3.02	4.02	5.02
J	Ormeau Ridge Rd & Sir Charles Holme Dr	8.08	9.08	10.08	12.08	2.08	3.08	4.08	5.08
I	Peachey Rd near Oppermann Dr	8.15	9.12	10.12	12.12	2.12	3.15	4.12	5.12
H	Doolan St near Karall St	8.20	9.16	10.16	12.16	2.16	3.20	4.16	5.16
A	Beenleigh station	8.33	9.29	10.29	12.29	2.29	3.33	4.29	5.29

Saturday, Sunday & public holidays*

map ref	Route number	729	729	729	729
		am	am	pm	pm
F	Ormeau station	9.35	11.35	1.35	3.35
J	Ormeau Ridge Rd & Sir Charles Holme Dr	9.41	11.41	1.41	3.41
I	Peachey Rd near Oppermann Dr	9.44	11.44	1.44	3.44
H	Doolan St near Karall St	9.48	11.48	1.48	3.48
A	Beenleigh station	9.59	11.59	1.59	3.59

Explanations

* Public holidays – generally, a weekend timetable will operate on most gazetted public holidays. Please visit translink.com.au or call 13 12 30 for confirmation of public holiday timetables.



Train connections

Transfer to or from the Gold Coast line or Beenleigh line at Ormeau station or Beenleigh station.

For real-time connecting train services, please download the **MyTransLink** app, visit translink.com.au or call 13 12 30.