



Ticketing information

Ticket type	Where to buy tickets			
	Selected go card agents and on the TransLink website	TransLink bus operators [^]	Queensland Rail selected stations	TransLink fare machines
  TransLink go card A smart card that stores value for travel on TransLink services.	✓	*	✓	~
TransLink single # One-way ticket to reach your destination (not return). Final transfers must be made within two hours of ticket issue.		✓	✓	✓

Proof of concession entitlement must be presented upon request or full fare will be charged. Please visit translink.com.au for more information including where to buy a go card, or call TransLink on 13 12 30.

* – Top up an existing go card only. ^ – Excludes Brisbane City Council buses.

~ – Top up an existing go card at all fare machines with adult go cards also available for purchase from selected fare machines at busway stations and bus interchanges.

– Further conditions apply for single tickets. Passengers travelling through 4 zones or more will have their final transfer time extended a further 90 minutes in addition to the two hours.

Track your bus
in real-time with our
MyTransLink app.



Also available for train, ferry and tram.

Timetable information

How to read this timetable

- Use the route map to find the two timing points your stop is located between.
- Find these points on the timetable. Your bus is scheduled to arrive between the times shown for these points. For example, if your bus stop is between timing points **A** and **B** on the map, then the bus is scheduled to arrive between the times listed for **A** and **B**.

Please note the times shown are approximate. We advise customers to be at their bus stop at least five minutes before the scheduled departure time.

Travel tips

- Pre-plan your trip at **MyTransLink** app, translink.com.au or call **13 12 30**.
- Top up your *go* card or have the correct fare ready before boarding. If you have a concession card, have it ready to show the driver.
- Read the number on the approaching bus to check if it is the one you want.
- Raise your hand so the driver knows to stop.
- On the bus find your seat quickly. If you need to stand, hold onto a handle.
- Ring the bell to let the driver know to stop at the next stop for you to get off. Stay seated until the bus stops and touch off with your *go* card as you get off.
- Wait for the bus to move away and check the road is clear before crossing the road.

Your **Gold Coast** bus operator



Route descriptions

716 Studio Village to Helensvale station loop servicing Helensvale station and Studio Village loop. Operates 7 days.

717 Pacific Pines to Helensvale station servicing Pacific Pines, Studio Village and Helensvale station. Operates 7 days.

727 Coomera to Helensvale servicing Coomera, Upper Coomera, Pacific Pines and Helensvale station. Operates 7 days.

TLSSBLTT006

Due to unforeseen circumstances, details on this timetable may change.



Download the MyTransLink app for the most relevant bus, train, ferry and tram information in the palm of your hand.

TRANSLink

Visit translink.com.au or call 13 12 30



© The State of Queensland (Department of Transport and Main Roads) 2017
Printed December 2017



**714, 715, 716,
717, 727**

714 Griffith University to Helensvale via GCUH and Pacific Pines

715 Southport to Helensvale via Arundel and Pacific Pines

716 Studio Village to Helensvale station loop

717 Pacific Pines to Helensvale station

727 Coomera to Helensvale via Reserve Road

Effective from **8 January 2018**

Route descriptions

714 Griffith University to Helensvale servicing Griffith University station, GCUH station, Arundel, Pacific Pines and Helensvale station. Operates 7 days.

715 Southport to Helensvale servicing Southport, Labrador, Arundel, Pacific Pines and Helensvale station. Operates 7 days.

See inside panel for **716, 717 and 727** route descriptions.

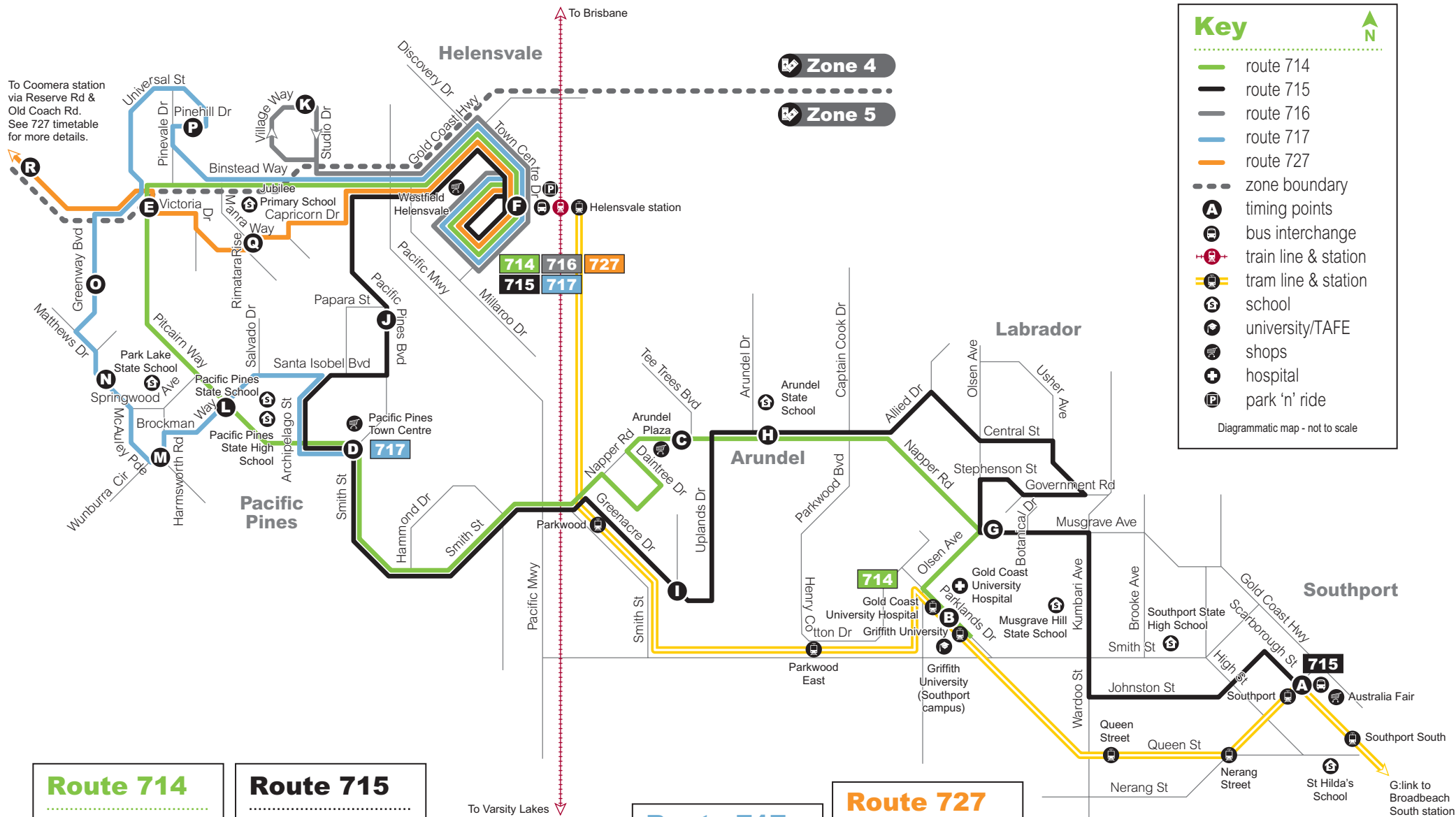




Routes

714, 715, 716, 717, 727

Route map



Route 714

Servicing

- Griffith University station
- GCUH station
- Arundel
- Pacific Pines
- Helensvale station

Route 715

Servicing

- Southport station
- Labrador
- Arundel
- Pacific Pines
- Helensvale station

Route 716

Servicing

- Studio Village
- Helensvale station

Route 717

Servicing

- Pacific Pines
- Studio Village
- Helensvale station

Route 727

Servicing

- Coomera
- Upper Coomera
- Pacific Pines
- Helensvale station




To Coomera station via Reserve Rd & Old Coach Rd. See 727 timetable for more details.

To Brisbane




To Varsity Lakes

G-link to Broadbeach South station




Monday to Friday

map ref	Route number	714	714	714	714	714	714	714	714	714	714	714	714	714	714	714	
		am	am	am	am	am	am	pm	pm	pm	pm	pm	pm	pm	pm	pm	
B	Griffith University station (Southport) 	5.37	6.42	7.33	8.40	9.33	10.33	11.33	12.33	1.33	2.33	3.37	4.33	5.33	6.46	7.46	8.46
C	Arundel Plaza at Seachange Village	5.45	6.51	7.42	8.49	9.42	10.42	11.42	12.42	1.42	2.44	3.48	4.44	5.43	6.54	7.54	8.54
D	Pacific Pines Town Centre	5.52	6.59	7.50	8.57	9.50	10.50	11.50	12.50	1.50	2.52	3.56	4.52	5.51	7.01	8.01	9.01
E	Pitcairn Way near Binstead Way	5.58	7.05	7.56	9.03	9.56	10.56	11.56	12.56	1.56	2.58	4.02	4.58	5.57	7.06	8.06	9.06
F	Helensvale station  	6.06	7.13	8.04	9.11	10.04	11.04	12.04	1.04	2.04	3.06	4.10	5.06	6.05	7.14	8.14	9.14




Saturday, Sunday & public holidays*

map ref	Route number	714	714	714	714	714	714	714	714	714	
		am	am	am	am	am	pm	pm	pm	pm	
B	Griffith University station (Southport) 	7.44	8.44	9.44	10.44	11.44	12.44	1.44	2.44	3.44	4.44
C	Arundel Plaza at Seachange Village	7.53	8.53	9.53	10.53	11.53	12.53	1.53	2.53	3.53	4.53
D	Pacific Pines Town Centre	8.00	9.00	10.00	11.00	12.00	1.00	2.00	3.00	4.00	5.00
E	Pitcairn Way near Binstead Way	8.06	9.06	10.06	11.06	12.06	1.06	2.06	3.06	4.06	5.06
F	Helensvale station  	8.14	9.14	10.14	11.14	12.14	1.14	2.14	3.14	4.14	5.14

Monday to Friday

map ref	Route number	714	714	714	714	714	714	714	714	714	714	714	714	714	714		
		am	am	am	am	am	pm	pm	pm	pm	pm	pm	pm	pm	pm		
F	Helensvale station, stop E  	6.43	7.43	8.43	9.43	10.43	11.43	12.43	1.43	2.43	3.43	4.43	5.43	6.43	7.43	8.43	9.43
E	Pitcairn Way near Binstead Way	6.49	7.51	8.50	9.50	10.50	11.50	12.50	1.50	2.50	3.51	4.51	5.51	6.50	7.49	8.49	9.49
D	Pacific Pines Town Centre	6.56	7.59	8.56	9.56	10.56	11.56	12.56	1.56	2.56	3.57	4.57	5.57	6.56	7.54	8.54	9.54
C	Arundel Plaza at Seachange Village	7.04	8.08	9.03	10.03	11.03	12.02	1.02	2.02	3.02	4.04	5.04	6.04	7.02	8.00	9.00	10.00
B	Griffith University station (Southport) 	G7.16	G8.20	G9.15	G10.15	G11.15	G12.14	G1.14	G2.14	G3.14	G4.16	G5.16	6.16	7.13	8.11	9.11	10.11

Saturday, Sunday & public holidays*

map ref	Route number	714	714	714	714	714	714	714	714	714	
		am	am	am	am	pm	pm	pm	pm	pm	
F	Helensvale station, stop E  	8.43	9.43	10.43	11.43	12.43	1.43	2.43	3.43	4.43	5.43
E	Pitcairn Way near Binstead Way	8.49	9.49	10.49	11.49	12.49	1.49	2.49	3.49	4.49	5.49
D	Pacific Pines Town Centre	8.54	9.54	10.54	11.54	12.54	1.54	2.54	3.54	4.54	5.54
C	Arundel Plaza at Seachange Village	9.01	10.01	11.01	12.01	1.01	2.01	3.01	4.01	5.01	6.01
B	Griffith University station (Southport) 	9.13	10.13	11.13	12.13	1.13	2.13	3.13	4.13	5.13	6.13



Tram connections

Transfer to or from the G:link line at Griffith University station (Southport) or Helensvale station.
For real-time connecting tram services, please download the **MyTransLink** app, visit translink.com.au or call 13 12 30.



Train connections

Transfer to or from the Gold Coast line at Helensvale station.
For real-time connecting train services, please download the **MyTransLink** app, visit translink.com.au or call 13 12 30.

Explanations

* Public holidays – generally, a weekend timetable will operate on most gazetted public holidays. Please visit translink.com.au or call 13 12 30 for confirmation of public holiday timetables.

G Service continues as route 739 from Griffith University, please stay on the bus to travel towards Nerang station.

Monday to Friday

map ref	Route number	715	715	715	715	715	715	715	715	715	715	715	715	715	715	715	
		am	am	am	am	am	am	pm	pm	pm	pm	pm	pm	pm	pm	pm	
A	Southport, stop B	5.55	7.00	8.00	9.00	10.00	11.00	12.00	1.00	1.59	2.54	3.57	5.00	6.00	7.05	8.05	9.05
G	Musgrave Ave near Botanical Dr	6.02	7.07	8.07	9.07	10.07	11.07	12.07	1.07	2.08	3.05	4.07	5.09	6.08	7.11	8.11	9.11
H	Arundel State School	6.13	7.19	8.19	9.19	10.19	11.19	12.19	1.19	2.20	3.20	4.20	5.21	6.19	7.21	8.21	9.21
I	Greenacre Dr near Fairview Ct	6.18	7.24	8.24	9.24	10.24	11.24	12.24	1.24	2.25	3.25	4.25	5.26	6.24	7.26	8.26	9.26
D	Pacific Pines Town Centre	6.25	7.32	8.32	9.32	10.31	11.31	12.31	1.31	2.33	3.33	4.33	5.33	6.31	7.32	8.32	9.32
J	Pacific Pines Bvd near Papara St	6.29	7.36	8.36	9.36	10.35	11.35	12.35	1.35	2.37	3.37	4.37	5.37	6.35	7.36	8.36	9.36
F	Helensvale station	6.36	7.43	8.43	9.43	10.42	11.42	12.42	1.42	2.44	3.44	4.44	5.44	6.42	7.43	8.43	9.43

Saturday, Sunday & public holidays*

map ref	Route number	715	715	715	715	715	715	715	715	715	
		am	am	am	am	pm	pm	pm	pm	pm	
A	Southport, stop B	8.03	9.03	10.03	11.03	12.03	1.03	2.03	3.03	4.03	5.03
G	Musgrave Ave near Botanical Dr	8.10	9.10	10.10	11.10	12.10	1.10	2.10	3.10	4.10	5.10
H	Arundel State School	8.21	9.21	10.21	11.21	12.21	1.21	2.21	3.21	4.21	5.21
I	Greenacre Dr near Fairview Ct	8.26	9.26	10.26	11.26	12.26	1.26	2.26	3.26	4.26	5.26
D	Pacific Pines Town Centre	8.33	9.33	10.33	11.33	12.33	1.33	2.33	3.33	4.33	5.33
J	Pacific Pines Bvd near Papara St	8.37	9.37	10.37	11.37	12.37	1.37	2.37	3.37	4.37	5.37
F	Helensvale station	8.44	9.44	10.44	11.44	12.44	1.44	2.44	3.44	4.44	5.44

Monday to Friday

map ref	Route number	715	715	715	715	715	715	715	715	715	715	715	715	715	715	715	715	
		am	am	am	am	am	am	am	pm	pm	pm	pm	pm	pm	pm	pm	pm	
F	Helensvale station, stop E	6.13	S7.13	H7.13	8.13	9.13	10.13	11.13	12.13	1.13	2.13	3.13	4.13	5.13	6.13	7.13	8.13	9.13
J	Pacific Pines Bvd near Papara St	6.16	S7.17	H7.17	8.17	9.18	10.18	11.18	12.18	1.18	2.18	3.18	4.19	5.19	6.18	7.17	8.17	9.17
D	Pacific Pines Town Centre	6.22	S7.23	H7.23	8.22	9.22	10.22	11.22	12.22	1.22	2.22	3.24	4.23	5.23	6.22	7.21	8.21	9.21
I	Greenacre Dr near Fairview Ct	6.30	S7.32	H7.32	8.30	9.30	10.30	11.30	12.30	1.30	2.30	3.32	4.31	5.31	6.30	7.28	8.28	9.28
H	Arundel State School	6.35	S7.39	H7.39	8.36	9.35	10.35	11.35	12.35	1.35	2.35	3.38	4.37	5.37	6.35	7.33	8.33	9.33
G	Musgrave Ave near Botanical Dr	6.47	S7.54	H7.52	8.49	9.46	10.46	11.46	12.46	1.46	2.46	3.49	4.47	5.47	6.45	7.41	8.41	9.41
A	Southport	6.58	S8.14	H8.08	9.00	9.57	10.57	11.57	12.57	1.57	2.57	4.00	4.58	5.58	6.56	7.50	8.50	9.50

Saturday, Sunday & public holidays*

map ref	Route number	715	715	715	715	715	715	715	715	715	
		am	am	am	am	pm	pm	pm	pm	pm	
F	Helensvale station, stop E	8.13	9.13	10.13	11.13	12.13	1.13	2.13	3.13	4.13	5.13
J	Pacific Pines Bvd near Papara St	8.17	9.17	10.17	11.17	12.17	1.17	2.17	3.17	4.17	5.17
D	Pacific Pines Town Centre	8.21	9.21	10.21	11.21	12.21	1.21	2.21	3.21	4.21	5.21
I	Greenacre Dr near Fairview Ct	8.29	9.29	10.29	11.29	12.29	1.29	2.29	3.29	4.29	5.29
H	Arundel State School	8.35	9.35	10.35	11.35	12.35	1.35	2.35	3.35	4.35	5.35
G	Musgrave Ave near Botanical Dr	8.45	9.45	10.45	11.45	12.45	1.45	2.45	3.45	4.45	5.45
A	Southport	8.56	9.56	10.56	11.56	12.56	1.56	2.56	3.56	4.56	5.56

Tram connections

Transfer to or from the G:link line at Southport station or Helensvale station.

For real-time connecting tram services, please download the **MyTransLink** app, visit translink.com.au or call **13 12 30**.

Explanations

* Public holidays – generally, a weekend timetable will operate on most gazetted public holidays.

Please visit translink.com.au or call **13 12 30** for confirmation of public holiday timetables.

H School holidays only times.

S School day only times.

Train connections

Transfer to or from the Gold Coast line at Helensvale station.

For real-time connecting train services, please download the **MyTransLink** app, visit translink.com.au or call **13 12 30**.

Route 716

Studio Village to Helensvale station loop

servicing Helensvale station and Studio Village loop

Monday to Sunday & public holidays*

map ref	Route number	716	716	716	716	716	716	716	716
		am	am	am	pm	pm	pm	pm	pm
F	Helensvale station, stop F	9.22	10.22	11.22	12.22	1.22	2.22	3.22	4.22
K	Village Way near Studio Dr	9.29	10.29	11.29	12.29	1.29	2.29	3.29	4.29
F	Helensvale station	9.39	10.39	11.39	12.39	1.39	2.39	3.39	4.39

Route 717

Pacific Pines to Helensvale station

servicing Pacific Pines, Studio Village and Helensvale station

Monday to Friday

map ref	Route number	717	717	717	717	717	717	717	717	717	717	
		am	am	am	am	am	pm	pm	pm	pm	pm	
D	Pacific Pines Town Centre	6.52	7.52	8.52	9.52	10.52	11.52	12.52	1.52	2.52	3.52	4.52
L	Santa Isobel Bvd near Pitcairn Way	6.54	7.54	8.54	9.54	10.54	11.54	12.54	1.54	2.54	3.54	4.54
M	Harmsworth Rd near Wunburra Ccl	6.56	7.56	8.56	9.56	10.56	11.56	12.56	1.56	2.56	3.56	4.56
N	McAuley Pde - Park Lake Primary	7.00	8.00	9.00	10.00	11.00	12.00	1.00	2.00	3.00	4.00	5.00
O	Gaven, Greenway Bvd	7.01	8.01	9.01	10.01	11.01	12.01	1.01	2.01	3.01	4.01	5.01
P	Pinehill Dr near Universal St	7.06	8.06	9.06	10.06	11.06	12.06	1.06	2.06	3.06	4.06	5.06
F	Helensvale station	7.14	8.14	9.14	10.14	11.14	12.14	1.14	2.14	3.14	4.14	5.14

Saturday, Sunday & public holidays*

map ref	Route number	717	717	717	717	717	717	717	717	717	717
		am	am	am	am	am	pm	pm	pm	pm	pm
D	Pacific Pines Town Centre	\$7.52	8.52	9.52	10.52	11.52	12.52	1.52	2.52	3.52	\$4.52
L	Santa Isobel Bvd near Pitcairn Way	\$7.54	8.54	9.54	10.54	11.54	12.54	1.54	2.54	3.54	\$4.54
M	Harmsworth Rd near Wunburra Ccl	\$7.56	8.56	9.56	10.56	11.56	12.56	1.56	2.56	3.56	\$4.56
N	McAuley Pde - Park Lake Primary	\$7.59	8.59	9.59	10.59	11.59	12.59	1.59	2.59	3.59	\$4.59
O	Gaven, Greenway Bvd	\$8.01	9.01	10.01	11.01	12.01	1.01	2.01	3.01	4.01	\$5.01
P	Pinehill Dr near Universal St	\$8.06	9.06	10.06	11.06	12.06	1.06	2.06	3.06	4.06	\$5.06
F	Helensvale station	\$8.14	9.14	10.14	11.14	12.14	1.14	2.14	3.14	4.14	\$5.14

Route 717

Helensvale station to Pacific Pines

servicing Helensvale station, Studio Village and Pacific Pines

Monday to Friday

map ref	Route number	717	717	717	717	717	717	717	717	717	717	
		am	am	am	am	pm	pm	pm	pm	pm	pm	
F	Helensvale station, stop F	7.20	8.20	9.20	10.20	11.20	12.20	1.20	2.20	3.20	4.20	5.20
P	Pinehill Dr near Universal St	7.28	8.28	9.28	10.28	11.28	12.28	1.28	2.28	3.28	4.28	5.28
O	Gaven, Greenway Bvd	7.33	8.33	9.33	10.33	11.33	12.33	1.33	2.33	3.33	4.33	5.33
N	McAuley Pde - Park Lake Primary	7.34	8.34	9.34	10.34	11.34	12.34	1.34	2.34	3.34	4.34	5.34
M	Harmsworth Rd near Wunburra Ccl	7.37	8.37	9.37	10.37	11.37	12.37	1.37	2.37	3.37	4.37	5.37
L	Pitcairn Way near Santa Isobel Bvd	7.39	8.39	9.39	10.39	11.39	12.39	1.39	2.39	3.39	4.39	5.39
D	Pacific Pines Town Centre	7.43	8.43	9.43	10.43	11.43	12.43	1.43	2.43	3.43	4.43	5.43

Saturday, Sunday & public holidays*

map ref	Route number	717	717	717	717	717	717	717	717	717	717
		am	am	am	am	pm	pm	pm	pm	pm	pm
F	Helensvale station, stop F	\$8.13	9.13	10.13	11.13	12.13	1.13	2.13	3.13	4.13	\$5.13
P	Pinehill Dr near Universal St	\$8.21	9.21	10.21	11.21	12.21	1.21	2.21	3.21	4.21	\$5.21
O	Gaven, Greenway Bvd	\$8.26	9.26	10.26	11.26	12.26	1.26	2.26	3.26	4.26	\$5.26
N	McAuley Pde - Park Lake Primary	\$8.27	9.27	10.27	11.27	12.27	1.27	2.27	3.27	4.27	\$5.27
M	Harmsworth Rd near Wunburra Ccl	\$8.30	9.30	10.30	11.30	12.30	1.30	2.30	3.30	4.30	\$5.30
L	Pitcairn Way near Santa Isobel Bvd	\$8.32	9.32	10.32	11.32	12.32	1.32	2.32	3.32	4.32	\$5.32
D	Pacific Pines Town Centre	\$8.36	9.36	10.36	11.36	12.36	1.36	2.36	3.36	4.36	\$5.36



Tram connections

Transfer to or from the G:link line at Helensvale station.
For real-time connecting tram services, please download the MyTransLink app, visit translink.com.au or call 13 12 30.



Train connections

Transfer to or from the Gold Coast line at Helensvale station.
For real-time connecting train services, please download the MyTransLink app, visit translink.com.au or call 13 12 30.

Explanations

* Public holidays – generally, a weekend timetable will operate on most gazetted public holidays.
Please visit translink.com.au or call 13 12 30 for confirmation of public holiday timetables.

S Saturday only times.

Monday to Friday

map ref	Route number	727	727	727	727	727	727	727	727	727	727	727	
		am	am	am	am	am	pm	pm	pm	pm	pm	pm	
●	Coomera station	7.07	8.07	9.07	10.07	11.07	12.07	1.07	2.07	3.07	4.07	5.07	6.37
●	Days Rd at Coomera Anglican College	7.09	8.09	9.09	10.09	11.09	12.09	1.09	2.09	3.09	4.09	5.09	6.39
●	Old Coach Rd at Low Drive	7.11	8.11	9.11	10.11	11.11	12.11	1.11	2.11	3.11	4.11	5.11	6.41
R	Cobb and Co Dr near Appollo PI	7.23	8.23	9.23	10.23	11.23	12.23	1.23	2.23	3.23	4.23	5.23	6.53
Q	Victoria Dr near Rimatara Rise	7.29	8.29	9.29	10.29	11.29	12.29	1.29	2.29	3.29	4.29	5.29	6.59
F	Helensvale station	7.37	8.37	9.37	10.37	11.37	12.37	1.37	2.37	3.37	4.37	5.37	7.07

Saturday, Sunday & public holidays*

map ref	Route number	727	727	727	727	727	727	727	727	
		am	am	am	am	pm	pm	pm	pm	
●	Coomera station	8.12	9.12	10.12	11.12	12.12	1.12	2.12	3.12	4.12
●	Days Rd at Coomera Anglican College	8.14	9.14	10.14	11.14	12.14	1.14	2.14	3.14	4.14
●	Old Coach Rd at Low Drive	8.16	9.16	10.16	11.16	12.16	1.16	2.16	3.16	4.16
R	Cobb and Co Dr near Appollo PI	8.27	9.27	10.27	11.27	12.27	1.27	2.27	3.27	4.27
Q	Victoria Dr near Rimatara Rise	8.33	9.33	10.33	11.33	12.33	1.33	2.33	3.33	4.33
F	Helensvale station	8.42	9.42	10.42	11.42	12.42	1.42	2.42	3.42	4.42

Monday to Friday

map ref	Route number	727	727	727	727	727	727	727	727	727	727	
		am	am	am	am	am	pm	pm	pm	pm	pm	
F	Helensvale station, stop F	6.47	7.47	8.47	9.47	10.47	11.47	12.47	1.47	2.47	3.47	4.47
Q	Victoria Dr near Rimatara Rise	6.54	7.54	8.54	9.54	10.54	11.54	12.54	1.54	2.54	3.54	4.54
R	Cobb and Co Dr near Appollo PI	6.59	7.59	8.59	9.59	10.59	11.59	12.59	1.59	2.59	3.59	4.59
●	Old Coach Rd at Low Drive	7.06	8.06	9.06	10.06	11.06	12.06	1.06	2.06	3.06	4.06	5.06
●	Days Rd at Coomera Anglican College	7.13	8.13	9.13	10.13	11.13	12.13	1.13	2.13	3.13	4.13	5.13
●	Coomera station	7.19	8.19	9.19	10.19	11.19	12.19	1.19	2.19	3.19	4.19	5.19

Saturday, Sunday & public holidays*

map ref	Route number	727	727	727	727	727	727	727	727	
		am	am	am	am	pm	pm	pm	pm	
F	Helensvale station, stop F	8.47	9.47	10.47	11.47	12.47	1.47	2.47	3.47	4.47
Q	Victoria Dr near Rimatara Rise	8.53	9.53	10.53	11.53	12.53	1.53	2.53	3.53	4.53
R	Cobb and Co Dr near Appollo PI	8.59	9.59	10.59	11.59	12.59	1.59	2.59	3.59	4.59
●	Old Coach Rd at Low Drive	9.06	10.06	11.06	12.06	1.06	2.06	3.06	4.06	5.06
●	Days Rd at Coomera Anglican College	9.12	10.12	11.12	12.12	1.12	2.12	3.12	4.12	5.12
●	Coomera station	9.18	10.18	11.18	12.18	1.18	2.18	3.18	4.18	5.18

Explanations

* Public holidays – generally, a weekend timetable will operate on most gazetted public holidays. Please visit translink.com.au or call 13 12 30 for confirmation of public holiday timetables.



Tram connections

Transfer to or from the G:link line at Helensvale station.
For real-time connecting tram services, please download the **MyTransLink** app, visit translink.com.au or call 13 12 30.



Train connections

Transfer to or from the Gold Coast line at Coomera station or Helensvale station.
For real-time connecting train services, please download the **MyTransLink** app, visit translink.com.au or call 13 12 30.